Map Room

Map.Ref. C18

Digitized by the Internet Archive
in 2012 with funding from
National Library of Scotland

http://archive.org/details/ordnancesurveyof64grea

ORDNANCE SURVEY OF SCOTLAND.

BOOK OF REFERENCE TO THE PLAN

OF THE

PARISH OF SADDELL AND SKIPNESS

IN THE

COUNTY OF ARGYLL,

CONTAINING 47663·802 ACRES.

COLONEL SIR HENRY JAMES, R.E., F.R.S., M.R.I.A., F.G.S., &c.,
SUPERINTENDENT OF THE SURVEY.

GLASGOW UNIVERSITY LIBRARY

LONDON:
PRINTED BY GEORGE E. EYRE AND WILLIAM SPOTTISWOODE,
PRINTERS TO THE QUEEN'S MOST EXCELLENT MAJESTY.
FOR HER MAJESTY'S STATIONERY OFFICE.

1868.

Price Two Shillings.

[7142—50—12/68.]

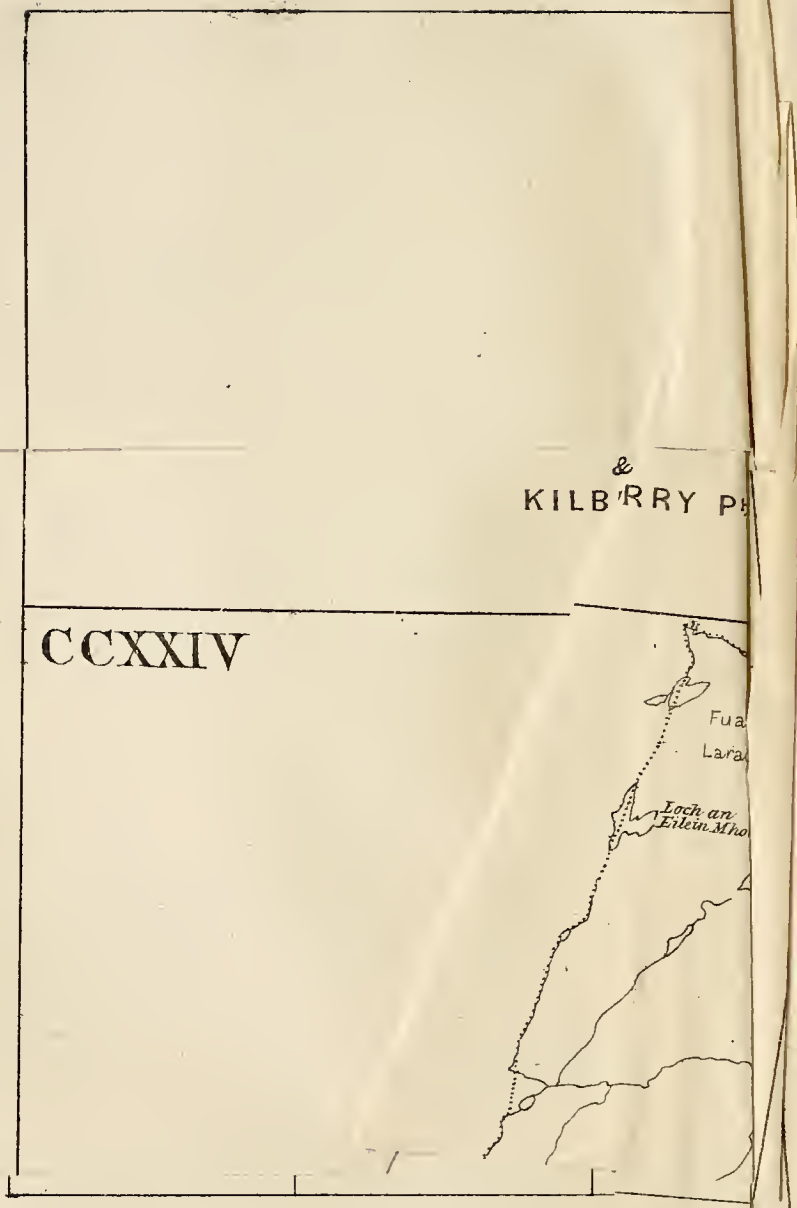
&
KILB'RRY P
CCXXIV
Fua
Lara
Loch an
Eilein Mho

EXPLANATORY REMARKS.

The scale of the Parish Plans is the 1-2500th of the actual length on the ground, and is equal to 25·344 inches to a mile, which is very approximately equal to one square inch to one acre, the square of 1·0018 inch being equal to one acre.

The length of each sheet is $1\frac{1}{2}$ miles, and the width 1 mile, the area of each sheet is therefore 960 acres.

Each enclosure has a reference number to the area which is given in this Book.

The Braces ($\int$) on the plans are to indicate that the spaces so braced are included under the same reference number.

The Altitudes in feet above the Mean Level of the Sea are written thus—31·4.

The Scale of the Plans of the County is 6 inches to a mile, and each sheet contains the same area as 16 sheets of the Parish Plans. There is therefore a double reference number to each sheet, as VI. 9., the Roman Numerals referring to the County Plans, the Arabic Figures to the Parish Plans.

The following are the characters employed on the Ordnance Plans on the Scales of 1–2500, and 6 inches to a mile :—

County Names	C	Hundreds or Wards	W
Parishes	P	Townships	T
Extra Parochial	E	Division of Townships	T

Antiquities ..... { ROMAN / Druidical or Saxon / Norman or Subsequent

The descriptions of the boundaries are shown by the following initials :—

Centre of Stream	*C.S.*	Centre of Fence	*C.F.*
Centre of Road	*C.R.*	Top of Cop	*T.C.*
Side of Stream or Drain	*S.S.* or *S.D.*	Centre of Wall	*C.W.*
Root of Hedge	*R.H.*	Defaced	*Def.*
Face of Wall	*F.W.*	Track of Stream	*T.S.*

Undefined ..... *Und.*

Where a change occurs in the boundaries, the symbol [o—o] is used to show the part at which the change takes place.

N.B.—To convert Decimal Fractions of an Acre into Roods and Perches, multiply the decimal first by 4 and then by 40, preserving the same number of decimals in the product.

Examples—

	Acres.		Acres.
	633·357		527·013
	4		4
	1·428		·052
	40		40
A. R. P.		A. R. P.	
633 1 17	17·120	527 0 2	2·080

TABLE

FOR CONVERTING DECIMAL PARTS OF AN ACRE INTO ROODS AND PERCHES.

Perch.	0 Rood.	1 Rood.	2 Roods.	3 Roods.	Perch.	0 Rood.	1 Rood.	2 Roods.	3 Roods.
0	·000	·250	·500	·750	21	·131	·381	·631	·881
1	·006	·256	·506	·756	22	.137	·387	·637	·887
2	·012	·262	·512	·762	23	·144	·394	·644	·894
3	·019	·269	·519	·769	24	·150	·400	·650	·900
4	·025	·275	·525	·775	25	·156	·406	·656	·906
5	·031	·281	·531	·781	26	·162	·412	·662	·912
6	·037	·287	·537	·787	27	·169	·419	·669	·919
7	·044	·294	·544	·794	28	·175	·425	·675	·925
8	·050	·300	·550	·800	29	·181	·431	·681	·931
9	·056	·306	·556	·806	30	·187	·437	·687	·937
10	·062	·312	·562	·812	31	·194	·444	·694	·944
11	·069	·319	·569	·819	32	·200	·450	·700	·950
12	·075	·325	·575	·825	33	·206	·456	·706	·956
13	·081	·331	·581	.831	34	·212	·462	·712	·962
14	·087	·337	·587	·837	35	·219	·469	·719	·969
15	·094	·344	·594	·844	36	·225	·475	·725	·975
16	·100	·350	·600	·850	37	·231	·481	·731	·981
17	·106	·356	·606	·856	38	·237	·487	·737	·987
18	·112	·362	·612	·862	39	·244	·494	·744	·994
19	.119	·369	·619	·869	40	·250	·500	·750	1·000
20	·125	·375	·625	·875					

PARISH OF SADDELL AND SKIPNESS,

IN THE

COUNTY OF ARGYLL.

No. on Plan.	Area in Acres.	Remarks.	No. on Plan.	Area in Acres.	Remarks.
1	5·515	Rough pasture.	39	·238	Occupation road.
2	1·201	Whitehouse Burn (part of).	40	·974	Homestead, &c.
			41	28·409	Arable, &c.
3	·684	Rough pasture.	42	8·804	Arable.
4	3·794	Rough pasture.	43	·478	Wood.
5	·158	Rough pasture.	44	1·154	Wood.
6	·043	Rough pasture.	45	5·238	Wood.
7	7·777	Rough pasture.	46	21·877	Arable, &c.
8	·438	Rough pasture.	47	1·328	Occupation road.
9	·260	Rough pasture, &c.	48	12·555	Arable.
10	22·442	Arable, &c.	49	44·831	Rough pasture, &c.
11	1·099	Rough pasture, &c.	50	2·292	Arable, &c.
12	12·814	Pasture.	51	·146	Houses, garden, &c.
13	·829	Homestead, &c.	52	·918	Rough pasture.
14	·378	Pasture.	53	2·691	Arable.
15	30·618	Rough pasture, &c.	54	33·546	Rough pasture, &c.
16	12·703	Arable, &c.	55	39·835	Rough pasture, &c.
17	25·509	Rough pasture, &c.	56	12·419	Arable.
18	1·865	Arable.	57	1·021	Wood.
19	7·519	Rough pasture, &c.	58	·111	Pool, &c.
20	·779	Rough pasture, &c.	59	8·474	Arable.
21	26·646	Rough pasture, &c.	60	3·762	Arable.
22	1·615	Rough pasture, &c.	61	4·567	Wood, &c.
23	·427	Homestead, &c.	62	14·223	Arable, &c.
24	·146	Pasture.	63	16·412	Arable, &c.
25	·632	Pasture, &c.	64	15·224	Arable.
26	·111	Pasture, &c.	65	16·234	Arable.
27	·268	Occupation road.	66	1·512	Rough pasture, &c.
28	27·035	Arable.	67	·702	Occupation road, &c.
29	2·261	Rough pasture.	68	25·240	Arable, &c.
30	12·545	Rough pasture.	69	20·006	Wood, &c.
31	30·282	Rough pasture, &c.	70	11·424	Arable.
32	17·691	Rough pasture, &c.	71	1·756	Wood.
33	13·968	Rough pasture, &c.	72	1·080	Occupation road.
34	10·785	Rough pasture, &c.	73	2·223	Wood.
35	3·325	Arable.	74	20·057	Rough pasture.
36	1·400	Rough pasture.	75	·535	Arable, &c.
37	1·772	Rough pasture.	76	·790	Rough pasture, &c.
38	4·270	Arable.	77	·148	Quay (private).

No. on Plan.	Area in Acres.	Remarks.	No. on Plan.	Area in Acres.	Remarks.
78	3·125	Larachmor Burn.	128	2·924	Arable, &c.
79	·490	Arable.	129	4·164	Arable, &c.
80	·758	Arable.	130	·280	Homestead, &c.
81	160·545	Rough pasture, &c.	131	·638	Arable.
82	·644	Arable, &c.	132	23·244	Wood, &c.
83	·305	Pasture.	133	2·627	Arable.
84	3·048	Pasture, &c.	134	2·148	Arable.
85	·424	Homestead, &c.	135	14·659	Wood, &c.
86	2·258	Arable.	136	2·375	Arable.
87	·222	Arable, &c.	137	4·506	Arable.
88	20·640	Pasture.	138	6·224	Arable.
89	·156	Rough pasture.	139	·342	Rough pasture.
90	·728	Abhainn Leim Nam Meann.	140	8·722	Arable, &c.
			141	11·220	Arable, &c.
90a	·254	Pasture, &c.	142	·811	Rough pasture, &c.
91	1·391	Rough pasture, &c.	143	·272	Rough pasture.
92	22·405	Arable, &c.	144	·205	House, garden, &c.
93	·743	Rough pasture, &c.	145	9·815	Arable, &c.
94	12·324	Claonaig Water.	146	2·696	Arable, &c.
95	·164	Occupation road.	147	2·589	Rough pasture, &c.
96	12·374	Arable, &c.	148	·145	Stackyard.
97	1·895	Homestead, &c.	149	·723	Arable.
98	·917	Rough pasture, &c.	150	1·356	Wood, &c.
99	·376	Wood.	151	50·630	Wood, &c.
100	·495	Pasture.	152	33·898	Arable.
101	9·655	Arable.	153	14·052	Rough pasture, &c.
102	1·183	Rough pasture.	154	13·890	Rough pasture.
103	7·116	Arable, &c.	155	3·012	Rough pasture.
104	·384	Arable.	156	·418	Pasture.
105	·261	Arable.	157	1·675	Pasture.
106	·274	Homestead, &c.	158	·202	Pasture, &c.
107	1·556	Rough pasture, &c.	159	9·093	Pasture, &c.
108	·062	Arable.	160	2·265	Rough pasture.
109	·665	Arable.	161	93·815	Rough pasture, &c.
110	5·240	Arable.	162	2·595	Rough pasture, &c.
111	1·207	Arable, &c.	163	6·488	Arable.
112	2·891	Arable, &c.	164	·416	Rough pasture, &c.
113	·343	Arable.	165	·280	Homestead, &c.
114	1·479	Rough pasture.	166	·169	Pasture.
115	12·891	County road.	167	25·460	Arable, &c.
116	4·092	Arable.	168	1·938	Rough pasture.
117	·816	Arable.	169	6·882	Rough pasture.
118	7·942	Rough pasture, &c.	170	7·936	Arable.
119	3·800	Arable.	171	13·412	Rough pasture.
120	5·338	Arable.	172	·395	Rough pasture.
121	5·429	Arable, &c.	173	·202	Pasture, &c.
122	·233	Arable.	174	13·486	Pasture.
123	·091	Arable, &c.	175	·749	Rough pasture.
124	1·025	Pasture.	176	4·979	Rough pasture.
125	1·605	Rough pasture, &c.	177	·599	Rough pasture, &c.
126	4·992	Arable, &c.	178	8·463	Arable.
127	1·638	Pasture.	179	5·718	Arable.

No. on Plan.	Area in Acres.	Remarks.	No. on Plan.	Area in Acres.	Remarks.
180	1·006	Wood, &c.	230	·510	Wood.
181	1·333	Rough pasture, &c.	231	2·160	Ornamental ground.
182	11·863	Arable.	231a	·035	Lodge.
183	·550	Arable.	232	6·773	Wood, &c.
184	·025	Arable.	233	9·838	Arable.
185	·032	House.	234	·598	Wood.
186	·036	Occupation road.	235	·800	Garden.
187	·021	Pasture.	236	2·536	Ornamental ground.
188	4·763	Arable.	237	·026	House.
189	·530	Homestead, &c.	238	·340	Rough pasture.
190	·529	Pasture, &c.	239	6·999	Arable.
191	7·650	Arable, &c.	240	19·340	Arable.
192	·908	Arable.	241	1·199	Arable.
193	3·208	Arable.	242	3·768	Arable.
194	·423	Houses, &c.	243	·081	House and garden.
195	·684	Arable.	244	5·889	Arable.
196	·192	Houses, &c.	245	·415	Houses, &c.
197	·699	Pasture, &c.	246	3·951	Arable.
198	9·959	Arable, &c.	247	13·013	Arable.
199	·697	Rough pasture, &c.	248	·064	Houses.
200	4·851	Arable.	249	·065	Houses, &c.
201	·242	Arable.	250	2·221	Arable.
202	·367	Rough pasture, &c.	251	·117	House, garden, &c.
203	·264	Houses, &c.	252	13·232	Arable.
204	2·354	Pasture.	253	·030	House.
205	11·560	Arable, &c.	254	1·835	Rough pasture.
206	7·484	Arable, &c.	255	3·903	Ornamental ground.
207	·305	Rough pasture, &c.	256	·133	Mansion House.
208	9·657	Arable, &c.	257	5·915	Ornamental ground.
209	13·618	Rough pasture, &c.	258	·447	Skipness Castle.
210	52·888	Bushes, rough pasture, &c.	259	2·048	Rough pasture, &c.
			260	16·866	Arable.
211	2·137	Arable, &c.	261	·390	Burial ground.
212	·246	Stackyard.	262	1·884	Wood.
213	·324	Homestead, &c.	263	38·022	Rough pasture.
214	3·789	Arable.	264	·745	Pasture.
215	9·232	Skipness Water.	265	2·137	Rough pasture.
216	11·243	Wood, &c.	266	·565	Houses, &c.
217	5·361	Wood, &c.	267	·959	Houses, &c.
218	·141	Pasture, &c.	268	·580	Rough pasture.
219	15·195	Arable, &c.	269	·146	Arable.
220	·264	Houses, garden, &c.	270	1·690	Skipness Water.
220a	·339	Occupation road.	271	·903	Rough pasture.
221	1·388	Arable, &c.	271a	1·183	Foreshore of tidal water.
222	1·438	Homestead, &c.			
223	6·960	Arable.	272	3·899	Sand, &c.
224	12·844	Arable.	273	2·250	Sand.
225	1·410	Wood.	274	29·916	Rough pasture.
226	34·260	Wood, &c.	275	11·016	Arable.
227	9·733	Arable.	276	4·121	Wood, &c.
228	1·051	Occupation road.	277	·254	Houses, &c.
229	11·686	Arable.	278	13·060	Arable, &c.

No. on Plan.	Area in Acres.	Remarks.	No. on Plan.	Area in Acres.	Remarks.
279	4·823	Rough pasture, &c.	329	1·418	Arable.
280	·853	Rough pasture, &c.	330	3·570	Arable.
281	·227	Homestead, &c.	331	·426	Homestead, &c.
282	·338	Stackyard.	332	·775	Rough pasture, &c.
283	·250	Garden.	333	·472	Rough pasture, &c.
284	5·930	Arable.	334	·328	Houses, &c.
285	·702	Arable.	335	·408	Pasture.
286	·245	Rough pasture.	336	3·133	Rough pasture, &c.
287	·464	Church, &c.	337	19·637	Arable, &c.
288	5·320	Arable.	338	·556	Arable.
289	6·500	Arable.	339	30·808	Rough pasture.
290	2·982	Arable.	340	1·794	Arable.
291	1·177	Claonaig Water.	341	·880	Arable.
292	·067	Sand.	342	·402	Homestead, &c.
293	7·171	Arable.	343	4·560	Rough pasture.
294	·084	Houses, &c.	344	·273	Arable.
295	·372	Arable.	345	5·938	Arable, &c.
295a	·655	Rough pasture.	346	3·303	Arable.
296	·250	Arable.	347	11·918	Wood, &c.
297	·177	House, &c.	348	20·593	Arable, &c.
298	25·428	Wood, &c.	349	4·068	Arable.
299	102·134	Wood, &c.	350	2·063	Rough pasture, &c.
300	19·550	Arable.	351	12·985	Arable, &c.
301	1·335	Arable, &c.	352	3·273	Rough pasture, &c.
302	1·972	Arable.	353	·247	Arable.
303	·242	Arable, &c.	354	·185	House, &c.
304	·362	Rough pasture, &c.	355	1·198	Arable.
305	·366	Homestead, &c.	356	4·057	Arable.
306	7·638	Arable, &c.	357	25·136	Arable, &c.
307	13·708	Rough pasture, &c.	358	34·296	Rough pasture, &c.
308	·385	Homestead, &c.	359	6·564	Arable.
309	15·819	Wood, &c.	360	12·042	Rough pasture.
310	15·488	Rough pasture, &c.	361	2·611	Pasture, &c.
311	20·073	Arable, &c.	362	·483	Homestead, &c.
312	13·516	Arable.	363	51·739	Rough pasture.
313	7·795	Rough pasture, &c.	364	18·499	Arable.
314	9·254	Arable.	365	·394	Arable.
315	4·125	Sand, &c.	366	3·776	Pasture.
316	·995	Foreshore of tidal water.	367	4·663	Rough pasture.
			368	8·904	Arable.
317	15·949	Arable, &c.	369	·308	Rough pasture.
318	·411	Marsh.	370	2·065	Allt Sunadale.
319	1·483	Sand.	371	3·610	Arable.
320	65·704	Rough pasture.	372	1·780	Pasture.
321	1·850	Rough pasture.	373	5·568	Arable.
322	1·708	Arable.	374	3·443	Pasture, &c.
323	3·673	Arable.	375	26·507	Arable, &c.
324	8·065	Arable.	376	·499	Homestead, &c.
325	6·609	Arable.	377	7·303	Rough pasture.
326	·060	Houses.	378	·484	Arable.
327	24·390	Rough pasture.	379	13·114	Wood, &c.
328	3·719	Wood, &c.	380	2·503	Pasture.

No. on Plan.	Area in Acres.	Remarks.	No. on Plan.	Area in Acres.	Remarks.
381	·136	Houses, &c.	433	·236	Arable.
382	·733	Arable, &c.	434	·636	Wood.
383	·092	House, &c.	435	18·036	Pasture.
384	1·613	Arable, &c.	436	·535	Wood.
385	·839	Rough pasture, &c.	437	4·742	Arable.
386	·841	Sand, &c.	438	·312	Occupation road.
387	2·433	Loch Eirionnaiche.	439	·278	Wood.
388	·406	Arable.	440	·879	Barmollack Cottage, &c.
389	·340	Houses, &c.			
390	·513	Wood.	441	·454	Arable.
391	·167	Arable.	442	10·695	Pasture.
392	1·055	Arable, &c.	443	69·647	County road.
393	·462	Houses, &c.	444	2·885	Arable.
394	·204	Sand.	444a	·654	Wood.
395	21·049	Rough pasture, &c.	445	2·169	Wood.
396	7·493	Arable, &c.	446	2·612	Arable.
397	470·968	Foreshore.	447	·083	Occupation road.
398	92·871	Rough pasture, &c.	448	·372	Houses, &c.
399	4·139	Arable.	449	1·291	Wood.
400	·358	Arable, &c.	450	3·830	Arable.
401	1·335	Homestead, &c.	451	2·587	Arable.
402	79·817	Rough pasture, &c.	452	·638	Wood.
403	·168	Sheepfold.	453	1·183	Loch Barr-lice.
404	7·223	Wood.	454	2·952	Wood.
405	16·975	Arable.	455	·278	Occupation road.
406	14·674	Wood, &c.	456	·249	Wood.
407	·670	Homestead, &c.	457	2·291	Arable.
408	4·456	Pasturo, &c.	458	1·558	Arable.
409	9·008	Arable.	459	·172	Wood.
410	29·734	Pasture, &c.	460	·284	Wood.
411	13·377	Arable, &c.	461	·323	Rough pasture, &c.
412	·324	Rough pasture, &c.	462	2·629	Arable.
413	6·913	Arable, &c.	463	·213	Wood.
414	·826	Homestead, &c.	464	·106	Occupation road.
415	2·317	Pasture.	465	1·761	Manse, &c.
416	9·998	Pasture.	466	·154	House, &c.
417	·403	Rough pasture.	467	·805	Wood, &c.
418	1·874	Arable.	468	·337	Pasture.
419	8·072	Arable, &c.	469	·352	Arable.
420	5·490	Arable.	470	·415	Occupation road, &c.
421	·252	Wood.	471	1·929	Arable.
422	9·409	Wood, &c.	472	·426	Pasture.
423	20·514	Arable, &c.	473	1·437	Arable.
424	·675	Arable.	474	1·778	Arable.
425	13·139	Wood.	475	17·913	Rough pasture, &c.
426	6·801	Arable.	476	1·738	Arable.
427	3·333	Allt Deucheran.	477	1·385	Arable.
428	2·675	Pasture, &c.	478	12·262	Arable.
429	7·514	Arable.	479	6·907	Arable.
430	29·804	Wood, &c.	480	13·603	Wood, &c.
431	7·149	Arable, &c.	481	2·273	Allt Buidhe.
432	·144	Wood.	482	·142	Arable.

No. on Plan.	Area in Acres.	Remarks.	No. on Plan.	Area in Acres.	Remarks.
483	4·986	Arable.	535	1·491	Wood, &c.
484	1·416	Pasture.	536	8·448	Arable.
485	·047	Arable.	537	·116	Arable.
486	·458	Homestead, &c.	538	·158	Sheepfold.
487	·663	Pasture.	539	·226	Houses, &c.
488	19·581	Arable, &c.	540	29·442	Pasture, &c.
489	1·336	Rough pasture, &c.	541	2·557	Pasture.
490	3·569	Pasture.	542	·008	House.
491	8·954	Arable.	543	10·725	Rough pasture.
492	7·308	Arable.	544	9·928	Pasture.
493	2·136	Wood.	545	1·163	Arable.
494	8·089	Arable.	546	4·200	Arable.
495	·456	Private road.	547	·165	Arable.
496	6·770	Arable.	548	·360	Homestead, &c.
497	1·029	Occupation road.	549	·915	Abhainn Bheag.
498	8·145	Arable.	550	1·536	Arable.
499	2·420	Wood.	551	10·044	Pasture.
500	7·781	Arable.	552	25·660	Arable.
501	3·381	Pasture, &c.	553	·538	Arable.
502	1·055	Arable.	554	·144	Pasture.
503	·604	Foreshore.	555	·237	Rough pasture.
504	·374	Rough pasture.	556	·384	Pasture.
505	·802	Pasture, &c.	557	8·933	Arable.
506	6·973	Arable.	558	·196	Homestead, &c.
507	·333	Wood, &c.	559	·958	Arable.
508	·134	Arable.	560	·184	Whins.
509	·077	Pasture.	561	6·535	Arable.
510	·526	Homestead, &c.	562	32·285	Pasture, &c.
511	·644	Pasture.	563	·111	Whins, &c.
512	1·658	Arable.	564	6·052	Rough pasture, &c.
513	5·320	Arable.	565	1·406	Rough pasture, &c.
514	·253	Burial ground.	566	13·468	Arable, &c.
515	·580	Private road.	567	·990	Wood, &c.
516	5·953	Arable, &c.	568	26·026	Arable, &c.
517	·064	Wood.	569	58·971	Carradale Water.
518	·285	Wood.	570	11·419	Wood, &c.
519	·079	Garden.	571	5·717	Wood, &c.
520	·043	House, &c.	572	3·103	Arable.
521	7·783	Wood, &c.	573	9·321	Arable.
522	17·146	Wood, &c.	574	·291	Rough pasture.
523	1·926	Rough pasture, &c.	575	2·210	Wood.
524	5·554	Arable.	576	·234	Houses, &c.
525	·232	Pasture, &c.	577	·338	Arable.
526	7·620	Arable, &c.	578	8·840	Wood.
527	·435	Pasture.	579	1·256	Arable.
528	17·521	Rough pasture, &c.	580	·638	Occupation road.
529	5·591	Arable.	581	1·389	Wood.
530	·424	Wood.	582	4·268	Arable.
531	·354	Pasture.	583	9·634	Arable.
532	13·467	Arable.	584	1·132	Homestead, &c.
533	·278	Pasture.	585	3·707	Wood, &c.
534	·935	Pasture.	586	41·114	Arable, &c.

No. on Plan.	Area in Acres.	Remarks.	No. on Plan.	Area in Acres.	Remarks.
587	·325	Pasture.	638	·366	Rough pasture.
588	5·260	Rhonadale Water.	639	13·569	Arable.
589	1·054	Arable.	640	3·570	Wood.
590	·336	Pasture.	641	·065	House, &c.
591	·807	Gravel.	642	18·805	Wood, &c.
592	·057	House, &c.	643	2·682	Pasture, &c.
593	·252	Pasture.	644	·234	Lodge, &c.
594	37·196	Arable.	645	·617	Arable.
595	·123	Gravel.	646	·408	Arable.
596	·407	Arable.	647	·509	Arable.
597	·753	Arable.	648	73·673	Wood, &c.
598	·514	Homestead, &c.	649	1·173	Homestead, &c.
599	1·431	Arable, &c.	650	4·422	County road.
600	2·287	Marsh.	651	5·944	Arable.
601	12·432	Pasture, &c.	652	9·266	Arable.
602	6·172	Arable.	653	1·947	Occupation road.
603	·674	Homestead, &c.	654	9·876	Wood, &c.
603a	1·220	Arable.	655	7·531	Arable.
604	3·437	Arable.	656	·451	Pasture.
605	·066	Occupation road.	657	7·901	Wood.
606	2·704	Wood, &c.	658	7·889	Pasture.
607	18·891	Arable, &c.	659	3·321	Pasture.
608	·043	Houses.	660	7·678	Wood, &c.
609	12·420	Arable.	661	·954	Wood.
610	9·840	Arable.	662	23·241	Arable.
611	7·827	Rough pasture.	663	23·511	Wood, &c.
612	7·408	Arable.	664	4·432	Arable.
613	14·493	Wood.	665	·302	Occupation road.
614	·242	Rough pasture.	666	1·986	Arable.
615	·195	Rough pasture.	667	1·289	Ornamental ground.
616	11·001	Arable.	668	·114	Houses, &c.
617	1·531	Pasture.	669	·142	Houses, &c.
618	5·438	Pasture, &c.	670	2·498	Garden.
619	8·328	Arable.	671	·206	Offices, &c.
620	8·667	Arable.	672	2·291	Ornamental ground.
621	12·684	Wood.	673	·174	Carradale House.
622	2·961	Wood.	674	·211	Wood, &c.
623	30·446	Arable, &c.	675	·284	Ornamental ground, &c.
624	3·595	Arable.			
625	47·532	Pasture, &c.	676	3·256	Ornamental ground.
626	1·858	Rough pasture, &c.	677	·244	Wood.
627	2·098	Rough pasture, &c.	678	·298	Occupation road.
628	9·957	Pasture.	679	3·198	Wood.
629	11·782	Arable.	680	18·763	Arable.
630	1·090	Pasture.	681	·516	Wood.
631	2·082	Wood.	682	35·340	Pasture, &c.
632	·140	House, &c.	683	1·827	Rough pasture.
633	·347	Arable.	684	·700	Homestead, &c.
634	·848	Rough pasture.	685	4·798	Wood, &c.
635	·340	School, &c.	686	3·557	Arable.
636	·702	Wood.	687	3·397	Wood.
637	10·298	Arable.	688	·638	Rough pasture.

No. on Plan.	Area in Acres.	Remarks.	No. on Plan.	Area in Acres.	Remarks.
689	·696	Houses, &c.	739	3·996	Arable.
690	·069	Arable.	740	1·222	Pasture, &c.
691	·030	Houses.	741	10·808	Arable.
692	·267	Arable.	742	·860	Pasture.
693	1·156	Houses, &c.	743	·224	Marsh.
694	5·745	Arable.	744	17·425	Arable.
695	·966	Pasture.	745	6·101	Foreshore of tidal water.
696	9·214	Arable.			
697	1·877	Rough pasture, &c.	746	5·780	Carradale Water (part of).
698	1.133	Wood.			
699	1.080	Wood.	747	4·410	Ornamental ground.
700	1·079	Wood.	748	92·148	Ornamental ground.
701	·296	Carradale Pier, &c. (private).	749	20·743	Wood.
			750	·560	Occupation road.
702	·234	House, &c.	751	·076	Burial ground.
703	·284	Pasture.	752	·192	Arable.
704	7·987	Pasture.	753	·527	Houses, &c.
705	·240	Ornamental ground.	754	3·362	Wood.
706	14·600	Rough pasture, &c.	755	2·814	Pasture, &c.
707	·158	Wood.	756	9·987	Sand.
708	·222	Wood.	757	14·976	Arable.
709	·516	Occupation road.	758	·568	Rough pasture.
710	17·185	Arable.	759	1·807	Pasture.
711	·040	House, &c.	760	·103	House, &c.
712	44·319	Pasture, &c.	761	1·234	Arable.
713	·240	Houses, &c.	762	2·396	Arable, &c.
714	4·492	Arable.	763	·322	Arable.
715	·015	House, &c.	764	·234	Houses, &c.
716	·046	Arable.	765	3·572	Arable.
717	2·129	Pasture, &c.	766	·160	Wood.
718	4·874	Wood, &c.	767	6·515	Arable.
719	13·595	Arable.	768	41·335	Wood.
720	1·198	Occupation road.	769	18·895	Pasture.
721	18·850	Arable.	770	·079	House, &c.
722	10·830	Wood, &c.	771	·102	House, &c.
723	·674	Arable.	772	·214	Arable.
724	·188	Pasture.	773	·597	Wood.
725	·389	Church, &c.	774	49·054	Rough pasture, &c.
726	·198	House, &c.	775	14·512	Wood, &c.
727	·974	Wood, &c.	776	23·926	Wood, &c.
728	4·656	Arable.	777	3·509	Torrisdale Water.
729	·734	Wood, &c.	778	·091	Houses, &c.
730	·433	Houses, &c.	779	1·729	Gardens, &c.
730a	·266	Occupation road.	780	5·901	Arable.
731	1·450	Homestead, &c.	781	12·597	Wood, &c.
732	·057	Wood.	782	11·548	Arable.
733	·079	House, &c.	783	1·541	House, &c.
734	·160	Wood, &c.	784	·223	Pasture.
735	·017	Occupation road.	785	·017	Houses.
736	·100	Wood.	786	·277	Arable.
737	·737	Arable.	787	2·972	Arable.
738	4·178	Arable.	788	·438	Pasture.

No. on Plan.	Area in Acres.	Remarks.
789	6·501	Arable.
790	·854	Rough pasture.
791	7·007	Rough pasture, &c.
792	·274	Rough pasture.
793	1·213	Sand, &c.
794	2·158	Wood, &c.
795	·224	Arable.
796	·604	Sand.
797	3·503	Wood.
798	133·601	Rough pasture, &c.
799	9·920	Rough pasture, &c.
800	10·972	Pasture, &c.
801	1·858	Ornamental ground.
802	·194	Occupation road.
803	·185	Ornamental ground.
804	·593	Offices, &c.
805	·550	Wood, &c.
806	·127	Wood.
807	6·133	Ornamental ground.
808	·071	Torrisdale Castle.
809	·268	Wood, &c.
810	5·780	Ornamental ground, &c.
811	1·518	Ornamental ground, &c.
812	·933	Wood, &c.
813	·053	Burial ground.
814	11·124	Ornamental ground.
815	1·763	Pasture.
816	1·311	Sand, &c.
816a	·042	House.
817	·830	Pasture.
818	5·619	Pasture.
819	·168	Sheepfold.
820	·704	Homestead, &c.
821	5·961	Arable.
822	4·184	Arable.
823	·184	Wood.
824	1·303	Lephincorrach Burn.
825	·286	Wood.
826	2·044	Ornamental ground.
827	3·464	Wood.
828	·333	Houses, &c.
829	6·166	Arable.
830	·180	Wood.
831	2·678	Wood, &c.
832	6·048	Arable.
833	1·705	Ornamental ground.
834	3·244	Wood.
835	·338	Foreshore of tidal water.
836	·660	Torrisdale Water (part of).
837	·622	Arable.
838	·091	House, &c.
839	·942	Pasture, &c.
840	24·807	Wood.
841	14·077	Wood.
842	·299	Arable.
843	·204	Arable, &c.
844	·039	Houses, &c.
845	·877	Arable, &c.
846	1·699	Pasture.
847	66·638	Rough pasture, &c.
848	·092	House, &c.
849	·054	House, &c.
850	8·664	Rough pasture, &c.
851	46·012	Rough pasture, &c.
852	·238	Rough pasture, &c.
853	6·448	Arable.
854	·030	House.
855	8·170	Arable.
856	·114	Rough pasture, &c.
857	1·208	Rough pasture, &c.
858	11·085	Arable.
859	13·960	Pasture, &c.
860	·185	Sheepfold.
861	·207	Homestead, &c.
862	6·056	Arable, &c.
863	2·260	Pasture.
864	2·034	Pasture.
865	11·985	Arable.
866	·847	Arable.
867	·206	Homestead, &c.
868	3.214	Arable.
869	5·002	Wood.
870	·236	Pasture.
871	·460	Ifferdale Burn (part of).
872	7·721	Rough pasture.
873	19·972	Arable, &c.
874	10·274	Pasture, &c.
875	12·378	Arable, &c.
876	3·171	Arable, &c.
877	17·939	Saddell Water.
878	·248	Pasture, &c.
879	·324	Pasture, &c.
880	10·003	Arable, &c.
881	47·138	Arable, &c.
882	·411	Arable.
883	·214	Homestead, &c.
884	23·387	Pasture, &c.
885	4·656	Rough pasture, &c.

No. on Plan.	Area in Acres.	Remarks.	No. on Plan.	Area in Acres.	Remarks.
886	36·933	Pasture, &c.	937	2·489	Arable.
887	17·183	Arable.	938	2·830	Wood.
888	·384	Wood, &c.	939	10·018	Arable, &c.
889	32·187	Wood, &c.	940	15·068	Arable.
890	3·381	Arable.	941	2·018	Arable.
891	7·201	Arable.	942	·827	Pasture, &c.
892	2·314	Wood, &c.	943	8·097	Wood, &c.
893	1·144	Arable, &c.	944	2·197	Wood, ruins, &c.
894	·398	Arable.	945	·491	Occupation road.
895	32·310	Rough pasture, &c.	946	·683	Wood, &c.
896	5·817	Arable, &c.	947	15·586	Arable.
897	1·107	Sand.	948	82·540	Rough pasture.
898	·756	Pasture.	949	·852	Homestead, &c.
899	4·380	Arable.	950	10·092	Arable.
900	2·802	Arable.	951	.289	Occupation road.
901	·975	Homestead, &c.	952	7·207	Arable.
902	1·130	Arable.	953	3·001	Wood.
903	3·386	Wood, &c.	954	4·813	Wood.
904	8·938	Arable, &c.	955	9·627	Arable.
905	20·270	Arable, &c.	956	18·045	Arable, &c.
905a	·017	House.	957	11·309	Arable, &c.
906	2·264	Pasture.	958	114·395	Wood, &c.
907	·516	Wood, &c.	959	·462	Wood, &c.
908	2·626	Pasture, &c.	960	1·182	Houses, &c.
909	20·689	Rough pasture, &c.	961	·928	Wood.
910	6·588	Arable.	962	7·213	Ornamental ground.
911	·720	Wood.	963	13·535	Ornamental ground.
912	13·714	Arable.	964	11·367	Ornamental ground.
913	·144	Rough pasture, &c.	964a	·070	Old corn mill, &c.
914	1 887	Arable, &c.	965	1·540	Wood.
915	·775	Sand, &c.	966	4·433	Ornamental ground, &c.
916	·382	House, &c.			
917	·585	Arable.	967	11·294	Ornamental ground, &c.
918	·454	Arable.			
919	·217	Arable.	968	2·595	Wood.
920	·367	Arable.	969	16·862	Ornamental ground.
921	·981	Sand.	970	·141	Rough pasture, &c.
922	50·316	Rough pasture, &c.	971	12·200	Wood.
923	4·131	Wood, &c.	972	·521	Ornamental ground, &c.
924	3·161	Rough pasture, &c.	973	1·975	Wood, &c.
925	2·308	Wood.	974	·240	Private road.
926	·640	Pasture.	975	·140	Saddell House.
927	·579	Occupation road.	976	20·045	Ornamental ground.
928	20·113	Arable.	977	6·882	Sand.
929	15·936	Arable.	978	1·580	Houses, &c.
930	3·322	Arable.	979	·553	Pasture.
931	1·976	Rough pasture, &c.	980	1·106	Sand, &c.
932	·344	Rough pasture, &c.	981	·248	Occupation road.
933	3·112	Arable.	982	·693	Foreshore of tidal water.
934	·839	Marsh.			
935	13·219	Arable.	983	·672	Saddell Water (part of).
936	11·871	Arable, &c.			

No. on Plan.	Area in Acres.	Remarks.
984	86·963	Wood, &c.
985	·228	House, &c.
986	1·536	Pasture, &c.
987	·463	Pasture.
987a	·160	House, &c.
988	1·965	Arable.
989	2·396	Pasture.
990	·192	Pasture.
991	48·680	Pasture, &c.
992	·427	Arable.
993	9·659	Arable, &c.
993a	·576	Homestead, &c.
994	5·075	Arable.
995	20·410	Arable.
996	10·285	Pasture.
997	·399	Allt na Beiste (half of).
998	4·773	Pasture, &c.
999	8·782	Arable.
1000	7·983	Wood, &c.
1001	3·710	Arable, &c.
1002	·198	Tidal water.
1003	·286	Pasture.
	7342·510	

RECAPITULATION.

6637·727	Land.
86·960	Public roads.
471·572	Foreshore.
9·310	Foreshore of tidal water.
126·764	Water.
10·177	Tidal water.
7342·510	Area of the numbered part of the Parish.

UNNUMBERED, principally on Six-inch Scale.

40147·379	Moorland, &c.
1·100	Feur Lochain.
5·790	Loch na Machrach Bige.
5·930	Loch na Machrach Mòire.
1·555	Loch Lurach (part of).
29·843	Loch Crinne.
8·180	Loch Fraoich (part of).
8·480	Lochan Creamha.
13·600	Loch an Eilein Mhòir (part of).
5·720	Loch nan Geadh.
33·090	Loch Romain.
5·015	Loch nan Eun.
7·080	Loch a' Chaoruinn.
11·855	Loch nam Ban (part of), Loch Breacam, Loch Caillich, &c.
6·810	Loch nam Breac.
7·750	Loch a Mhuileinn.
13·580	Loch Tana.
3·690	Loch a Chuirn.
4·845	Loch nan Eun and Loch nan Ciob.
40321·292	Area unnumbered.
7342·510	Area numbered.
47663·802	Area of the whole of the Parish of Saddell and Skipness.

RECAPITULATION FOR THE PARISH.

Area in Acres.	
46785·106	Land.
86·960	Public roads.
471·572	Foreshore.
9·310	Foreshore of tidal water.
300·677	Water.
10·177	Tidal water.
47663·802	Total area of the Parish of Saddell and Skipness, in the County of Argyll.

INDEX TO PLACES

IN THE

PARISH OF SADDELL AND SKIPNESS.

COUNTY OF ARGYLL.

Name of Place.	No. of Sheet. 6-inch scale.	No. of Sheet. 25·344-inch scale.	Descriptive Remarks.
Auchavae - - -	CCXIII.	9	A farmsteading, &c.
Auchnastrone - - -	"	14	A farmsteading, &c.
Auchameanach - -	"	"	A farmsteading, &c.
Auchenbreck - - -	CCXXXVI.	"	A farmsteading, &c.
Auchenrioch - -	CCXLII.	2	A farmsteading, &c.
Auchensavile - - -	"	7	A farmsteading, &c.
Bruiland - - -	CCXIII.	9	A farmsteading, &c.
Barmollack - - -	CCXXXVI.	15	Two cottages.
Barmollack Cottage -	"	"	
Brackley - - -	CCXLII.	3	A farmsteading, &c.
Bridgend - - -	"	15	Two dwelling houses.
Bunlarie - - -	CCXLVII.	"	An old cothouse.
Cnocandonn - - -	CCXIII.	7	A cothouse.
Claonaig Ard - -	"	10	Old dwelling houses.
Coalfin - - -	"	11	A farmsteading, &c.
Cuartes - - -	"	"	A wood.
Claonaig - - -	"	13	A village.
Church - - -	"	"	
Creggan - - -	"	"	A farmsteading, &c.
Cape - - -	CCXXXVI.	11	Dwelling houses.
Carradale - - -	CCXLII.	6	A glen.
Carradale House - -	"	11	
Carradale Mains - -	"	"	A farmsteading, &c.
Carradale Inn - -	CCXLVII.	12	
Church - - - -	CCXLII.	15	
Crockinreach - -	"	"	A farmsteading, &c.
Castle - - - -	"	"	
Dippen - - -	"	"	A farmsteading, &c.
Druim-a-bhealaich - -	CCXXV.	1	A cothouse.
Glenrisdell - - -	CCXIII.	9	A farmsteading, &c.
Glenbuie - - -	"	10	A farmsteading, &c.
Gortaneorna - -	"	"	A farmsteading.
Grogport - - -	CCXXXVI.	11	Dwelling houses.
Garrachroit Bagh - -	"	"	A port.
Grianan - - -	CCXLII.	3	A cothouse.
Greenhill - - -	CCXLVII.	"	Two cothouses.
Guesdale - - -	"	6	A farmsteading.
High Airds - - -	CCXLII.	11	A cothouse.
High Ugadale - - -	CCLII.	2	A farmsteading, &c.
Iffërdale - - -	CCXLVII.	6	A farmsteading, &c.

Name of Place.	No. of Sheet. 6-inch scale.	No. of Sheet. 25·344-inch scale.	Descriptive Remarks.
Kirnashie - - -	CCXLII.	3	A cothouse.
Knock Kilmichael - -	,,	6	A farmsteading, &c.
Lagan - - - -	CCXIII.	,,	A farmsteading, &c.
Londubh - - -	CCXXV.	1	A cothouse.
Lag Kilmichael - -	CCXLII.	6	An old farmsteading.
Low Airds - - -	,,	12	A village.
Lephincorrach - - -	CCXLVII.	3	A farmsteading, &c.
Lephinbeag - -	,,	,,	Two cothouses.
Lephinmore - - -	,,	6	A dwelling house.
Monybachach - -	CCXIII.	11	A farmsteading, &c.
Mansion House - -	,,	,,	
Manse - - -	CCXXXVI.	15	
Moine-ruadh - - -	CCXLII.	11	A cothouse.
Mid Airds - - -	,,	12	Dwelling houses.
Oragaig - - -	CCXXV.	1	A farmsteading.
Pluck - - -	CCXLVII.	7	A cothouse.
Port-righ - - -	CCXLII.	12	Two dwelling houses.
Rockfield - - -	CCXIII.	13	A cottage.
Rhonadale - - -	CCXLII.	10	A farmsteading, &c.
Strone - - -	CCXIII.	9	A farmsteading, &c.
Skipness - - - -	,,	11	A village.
Skipness Castle - -	,,	,,	
Sunadale - - -	CCXXXVI.	11	An old farmsteading, &c.
Sunadale Inn - -	,,	,,	
South Auchensavil - -	CCXLII.	,,	Cothouses.
South Dippen - -	,,	15	Dwelling houses.
Saddell - - - -	CCXLVII.	11	A village.
Saddell House - -	,,	,,	
Tigh-na-craoibhe - -	CCXIII.	,,	Dwelling houses.
Tigh-a'-chnoic - -	CCXXV.	1	A cothouse.
Tigh-cruaiche - - -	CCXLII.	12	A cothouse.
Torrisdale - - -	,,	15	A farmsteading.
Torrisdale Castle - -	CCXLVII.	3	
Waterfoot - - -	CCXLII.	15	Dwelling houses.
Whitestone - - -	CCXLVII.	7	A farmsteading, &c.

LONDON:
Printed by George E. Eyre and William Spottiswoode,
Printers to the Queen's most Excellent Majesty.
For Her Majesty's Stationery Office.

PARISH OF ST. ANDREWS,

IN THE

COUNTY OF ORKNEY AND SHETLAND—(ORKNEY)

Price One Shilling and Sixpence.

ORDNANCE SURVEY OF SCOTLAND

PARISH OF ST ANDREWS

ORKNEY & SHETLAND
(Orkney)

INDEX TO THE SHEETS

The Plans, which include portions outside the Parish, are filled up to their margins.

and not to the centre

(2.) The fences, &c., bounding either side of a railway are included wholly within its area.

EXPLANATORY REMARKS.

The Scale of the Parish Plans is the 1-2500th of the actual length on the ground, and is equal to 25·344 inches to a mile, or 3·157 chains to an inch, which is very approximately equal to one square inch to one acre, the square of 1·0018 inch heing equal to one acre.

The length of each sheet is 1½ miles, and the breadth 1 mile, the area of each sheet is therefore 960 acres.

Each enclosure has a reference number to the area which is given in this Book; in the case of towns and large villages encircled by a red band, one number and area only are given for the portion within the red hand, unless they are contained in more than one parish, in which case a number is given for the portion included in each parish.

The Braces [⌐] on the plans are to indicate that the spaces so braced are included under the same reference numher.

The Altitudes in feet ahove the Mean Level of the Sea are written thus —*31·4*.

The Scale of the County Plans is 6 inches to a mile, and each sheet contains 16 sheets of the Parish Plans. There is therefore a double reference numher to each sheet of the Parish Plans, as VI. 9., the first number referring to the County Plans, the second numher to the Parish Plans.

The dimensions of the sheets on the Six-inch scale heing four miles hy six miles the area is twenty-four square miles, equal to 15,360 acres.

The following are the characters employed on the Ordnance Plans on the Scales of 1–2500, and 6 inches to a mile :—

County Names	C	Hundreds or Wards	H
Parishes, Ancient or Mother	P	Civil Parishes or Townships	T
Extra Parochial	E	Division of Townships	T

Municipal Wards ..... W

Antiquities ..... ROMAN / Druidical or Saxon / Norman or Subsequent

The descriptions of the houndaries are shown by the following initials :—

Centre of Stream	*C.S.*	Centre of Fence	*C.F.*
Centre of Road	*C.R.*	Top of Cop	*T.C.*
Side of Stream or Drain	*S.S.* or *S.D.*	Centre of Wall	*C.W.*
Root of Hedge	*R.H.*	Defaced	*Def.*
Face of Wall	*F.W.*	Track of Stream	*T.S.*

Undefined ..... *Und.*

Where a change occurs in the boundaries, the symhol [o—o] is used to show the part at which the change takes place.

N.B.—The areas are computed to the centre of fence, or other ·houndary of enclosure, except in the following cases :—

(1.) When the fence or other boundary is also the boundary of a Parish or other Civil Division, which does not follow the centre of the fence, the area is calculated to the Parish or other boundary, and not to the centre

(2.) The fences, &c., bounding either side of a railway are included wholly within its area.

N.B.—To convert Decimal Fractions of an Acre into Roods and Perches, multiply the decimal first by 4 and then by 40, preserving the same number of decimals in the product.

Examples—

			Acres.				Acres.
			633·357				527·013
			4				4
			1·428				·052
			40				40
A.	R.	P.	17·120	A.	R.	P.	2·080
633	1	17		527	0	2	

TABLE

FOR CONVERTING DECIMAL PARTS OF AN ACRE INTO ROODS AND PERCHES.

Perch.	0 Rood.	1 Rood.	2 Roods.	3 Roods.	Perch.	0Rood.	1 Rood.	2 Roods.	3 Roods.
0	·000	·250	·500	·750	21	·131	·381	·631	·881
1	·006	·256	·506	·756	22	·137	·387	·637	·887
2	·012	·262	·512	·762	23	.144	·394	·644	·894
3	·019	·269	·519	·769	24	·150	·400	·650	·900
4	·025	·275	·525	·775	25	·156	·406	·656	·906
5	·031	·281	·531	·781	26	·162	·412	·662	·912
6	·037	·287	·537	·787	27	·169	·419	·669	·919
7	·044	·294	·544	·794	28	·175	·425	·675	·925
8	·050	·300	·550	·800	29	·181	·431	·681	·931
9	·056	·306	·556	·806	30	·187	·437	·687	·937
10	·062	·312	·562	·812	31	·194	·444	·694	·944
11	·069	·319	·569	·819	32	·200	·450	·700	·950
12	·075	·325	·575	·825	33	·206	·456	·706	·956
13	·081	·331	·581	.831	34	·212	·462	·712	·962
14	·087	·337	·587	·837	35	·219	·469	·719	·969
15	·094	·344	·594	·844	36	·225	·475	·725	·975
16	·100	·350	·600	·850	37	·231	·481	·731	·981
17	·106	·356	·606	·856	38	·237	·487	·737	·987
18	·112	·362	·612	·862	39	·244	·494	·744	·994
19	·119	·369	·619	·869	40	·250	·500	·750	1·000
20	·125	·375	·625	·875					

PARISH OF ST. ANDREWS,

IN THE

COUNTY OF ORKNEY AND SHETLAND—(Orkney).

No. of Sheet and Plan and No. on Plan.	Area in Acres.
Sheet CIII. 15 :—	
1	1·525
2	·741
3	1·284
Sheet CIX. 1 :—	
4	1·016
5	·350
6	29·617
7	9·437
8	1·037
9	2·523
10	4·407
11	2·696
12	2·544
13	2·306
14	3·825
15	·874
16	2·561
17	4·260
18	7·697
18a	·226
19	·211
20	·234
21	5·955
22	5·213
23	2·646
24	2·868
25	·667
26	3·786
27	4·942
28	50·506
29	·717
30	13·434
31	·455
31a	·939
32	15·379
Sheet CIX. 2 :—	
33	3·874
34	1·444
35	1·520
36	1·439
37	·711
38	·450
39	3·246
40	1·875
41	2·833
42	11·524
43	·353
44	·583
45	8·820
46	13·984
47	1·325
47a	·181
48	11·531
49	·155
50	·893
51	1·176
52	·471
53	14·684
54	4·559
55	4·726
56	24·666
57	4·121
58	·410
59	1·870
60	5·777
61	1·965
62	3·013
63	1·348
64	1·587
65	·843
66	·751
67	3·080
68	17·361
69	4·766
70	5·706
Sheet CIX. 2 :— (*contd.*)	
71	1·481
72	·597
73	·501
74	1·333
75	4·580
76	5·713
77	2·046
78	·272
79	2·976
80	8·381
81	1·105
82	4·826
83	5·841
84	5·393
85	4·785
86	1·455
87	7·514
88	·636
89	1·425
90	·680
91	2·732
92	3·773
93	2·243
94	4·210
95	·763
96	·390
97	·329
98	277·613
99	3·858
100	·727
101	1·948
102	·894
103	5·996
104	58·149
105	·797
Sheet CIX. 3 :—	
106	·678
107	·201

No. of Sheet and Plan and No. on Plan.	Area in Acres.
Sheet CIX. 3:— (*contd.*) 108	2·554
109	·213
110	·314
111	2·639
112	2·874
113	2·038
114	89·675
115	7·216
116	8·025
117	1·413
118	·591
119	·829
120	5·212
121	5·595
122	1·279
123	3·247
124	5·617
125	·848
126	·317
127	1·059
128	·869
129	24·182
130	·552
131	6·383
132	5·753
133	1·389
134	2·768
135	2·213
136	3·720
137	·706
138	10·196
139	4·462
140	3·055
141	1·191
142	·184
143	·767
144	1·009
145	2·767
146	2·021
147	1·986
148	3·613
149	2·943
150	4·832
151	6·770
152	1·305
153	3·499
154	2·521
155	14·171
156	·264
157	2·733
158	26·656
Sheet CIX. 3:— (*contd.*) 159	3·688
160	4·899
Sheet CVIII. 8:— 161	12·066
162	2·167
163	·734
164	10·586
Sheet CIX. 5:— 165	6·247
166	16·212
167	7·379
168	·134
169	·907
170	·914
171	1·663
172	4·021
173	5·307
174	·739
175	·173
175a	3·304
176	4·235
176a	·676
177	3·618
178	3·401
179	26·826
180	2·599
181	4·103
182	2·402
183	5·726
184	·299
185	·111
186	6·479
187	5·932
188	·384
189	4·511
190	3·935
191	·869
192	·697
193	·553
194	4·178
195	4·562
196	2·923
197	6·816
198	5·234
199	1·907
200	2·169
200a	2·979
201	12·032
202	12·357
Sheet CIX. 5:— (*contd.*) 203	1·545
204	1·316
205	·964
206	1·103
207	8·215
208	1·048
209	7·473
210	1·893
211	3·169
212	1·023
213	·323
214	1·715
215	1·656
216	6·058
217	16·730
218	5·444
219	3·665
220	2·164
221	2·377
222	4·819
223	3·449
224	3·859
225	8·153
226	11·223
227	2·308
228	26·507
229	·967
230	·656
231	1·025
232	5·717
233	1·144
234	·234
235	3·227
236	3·783
237	2·179
238	2·577
239	2·616
240	2·207
241	8·051
242	·848
243	22·969
244	1·463
245	·841
246	5·472
247	4·973
248	4·888
249	12·014
250	·221
251	2·571
252	1·332
253	2·812

No. of Sheet and Plan and No. on Plan.	Area in Acres.
Sheet CIX. 5:—	
(*contd.*) 254	·688
255	·195
256	2·087
257	4·532
258	1·363
259	1·645
260	1·111
261	·191
262	2·353
263	1·406
264	11·621
265	15·176
266	1·813
267	1·548
268	1·308
269	1·885
270	5·277
271	2·895
272	2·082
273	·162
274	5·433
275	2·172
276	2·193
277	2·592
278	4·815
279	4·606
280	5·365
281	1·069
282	5·881
283	2·986
284	1·582
285	·550
286	·904
287	1·444
288	1·825
289	3·162
290	·588
291	4·514
292	.916
293	1·602
294	·400
295	1·059
296	3·136
297	3·679
298	40·157
299	6·772
300	1·776
301	1·988
302	16·894

No. of Sheet and Plan and No. on Plan.	Area in Acres.
Sheet CIX. 6:—	
303	2·214
304	3·372
305	3·989
306	·726
307	·496
308	·520
309	30·954
310	2·545
311	3·202
312	12·227
313	·719
314	3·563
314a	2·598
315	1·926
315a	4·606
315b	2·151
316	5·200
316a	2·916
317	·343
318	5·207
319	3·253
320	·598
321	17·940
322	23·907
323	1·691
324	1·152
325	2·667
326	·379
327	3·324
328	3·722
329	13·831
330	171·004
331	·481
332	4·262
333	·766
334	4·462
335	1·093
336	6·009
337	·979
338	1·220
339	18·278
340	116·927
341	13·547
342	8·758
343	5·071
344	2·854
345	16·259
346	·326
347	1·474
348	·193
349	6·114

No. of Sheet and Plan and No. on Plan.	Area in Acres.
Sheet CIX. 6:—	
(*contd.*) 350	15·834
351	·582
352	6·248
353	5·313
354	·575
355	·784
356	16·362
357	12·438
358	4·708
359	5·064
360	1·763
361	·526
362	9·998
363	4·469
364	3·506
365	9·812
366	1·040
367	·199
367a	·618
368	3·341
369	·138
370	1·516
371	.141
372	21·598
373	2·126
374	4·527
375	·170
376	1·326
377	·536
378	·869
Sheet CIX. 7:—	
379	7·240
380	3·983
381	5·770
382	7·493
383	1·131
384	1·356
385	5·877
386	·719
387	6·399
388	17·623
389	2·257
390	5·483
391	12·735
392	1·689
393	17·267
394	1·230
395	4·841
396	4·914
397	2·551

No. of Sheet and Plan and No. on Plan.	Area in Acres.
Sheet CIX. 7:—	
(*cont*d.) 398	2·633
399	3·948
400	2·187
401	30·355
402	9·282
403	6·607
404	·242
405	2·892
406	4·184
407	1·404
408	·642
409	·952
410	9·098
411	·453
412	8·375
413	1·996
Sheet CVIII. 12:—	
414	·999
415	21·384
416	·325
417	1·088
418	13·615
419	8·880
420	15·332
421	5·220
422	7·764
423	·137
424	·574
425	14·289
426	3·331
427	·523
428	·555
429	3·188
430	3·063
431	3·736
432	·367
433	1·629
434	6·499
435	6·858
436	1·886
437	13·114
438	9·487
439	1·466
440	3·648
441	3·470
442	14·165
443	·980
444	1·332
445	6·856
446	9·194

No. of Sheet and Plan and No. on Plan.	Area in Acres.
Sheet CVIII. 12:—	
(*cont*d.) 447	2·860
448	8·661
449	2·288
450	3·337
451	1·223
452	2·981
453	·152
454	1·470
455	2·319
456	5·394
457	2·721
458	8·646
459	6·721
460	·040
461	·816
462	7·907
463	·566
464	·903
465	5·910
466	5·864
467	·319
468	1·221
469	2·032
470	2·412
471	·271
472	5·263
473	7·084
474	1·624
475	·117
476	3·114
477	4·194
478	10·206
479	·186
480	393·958
Sheet CIX. 9:—	
481	11·768
482	·553
483	10·046
484	·599
485	2·383
486	3·443
487	12·646
488	7·281
489	2·825
490	·552
491	2·768
492	2·702
493	16·504
494	1·846
495	7·259

No. of Sheet and Plan and No. on Plan.	Area in Acres.
Sheet CIX. 9:—	
(*cont*d.) 496	·194
497	3·947
498	3·959
499	3.041
500	3·786
501	·572
502	2·759
503	4·142
504	·661
505	9·286
506	8·072
507	14·432
508	·351
509	12·408
510	4·338
511	4·372
512	·697
513	1·017
514	212·209
515	6·423
516	·458
517	·939
518	·140
519	1·850
520	·442
521	·395
522	·578
523	·538
524	4·996
525	11·364
526	6·229
527	2·258
528	2·749
529	3·282
530	5·792
531	4·776
532	6·098
533	5·995
534	4·222
535	1·833
536	2·578
537	1·019
538	11·225
539	21·556
540	·965
541	2·066
542	3·601
543	1·180
544	1·541
545	3·374
546	3·614

No. of Sheet and Plan and No. on Plan.	Area in Acres.	No. of Sheet and Plan and No. on Plan.	Area in Acres.	No. of Sheet and Plan and No. on Plan.	Area in Acres.
Sheet CIX. 9:—		Sheet CIX. 9:—		Sheet CIX. 9:—	
(*cont*d.) 547	2·305	(*cont*d.) 596	·362	(*cont*d.) 647	·983
548	1·934	597	2·908	648	.204
549	·942	598	1·259	649	·695
550	1·375	599	·702	650	·373
551	1·786	600	1·306	651	3·274
552	·892	601	4·466	652	4·033
553	1·724	602	1·556	653	·138
554	2·645	603	·210	654	·692
555	·390	604	8·989	655	·892
556	2·833	605	1·638	656	3·951
557	1·038	606	·835	657	1·822
558	1·201	607	2·650	658	19·400
558a	1·161	608	10·155	659	·448
559	·232	609	9·490	660	12·131
560	1·403	610	5·750	661	·229
561	·781	611	14·920	662	4·090
562	4·259	612	1·285	663	·444
563	3·332	613	2·629	664	1·832
564	5·735	614	1·273	665	12·442
565	1·144	615	6·006		
566	8·714	616	5·549	Sheet CIX. 10:—	
567	2·666	617	14·082	665a	5·138
568	6·533	618	2·838	666	5·651
569	2·174	619	4·011	667	3·077
570	·929	620	·861	668	14·514
571	1·028	621	11·265	669	·428
572	·303	622	2·261	670	2·140
573	1·176	623	9·285	671	10·914
574	2·245	624	2·396	672	2·364
575	4·553	625	1·006	673	6·977
576	3·448	626	2·755	674	4·783
577	2·087	627	·686	675	7·039
578	9·251	628	3·366	676	·533
579	4·135	629	2·188	677	1·507
580	2·672	630	3·524	678	3·111
581	2·842	631	2·222	679	1·038
582	1·750	632	·522	680	1·941
583	1·877	633	2·383	681	·500
584	3·145	634	·883	682	9·463
585	2·726	635	2·355	683	2·134
586	·925	636	3·933	684	·631
587	·256	637	·678	685	5·716
588	5·250	638	1·423	686	·455
588a	1·015	639	2·722	687	3·065
589	3·804	640	·486	688	1·670
590	3·497	641	1·309	689	3·359
591	2·247	642	1·563	690	3·278
592	3·386	643	19·323	691	·772
593	·772	644	1·785	692	5·350
594	3·955	645	·411	693	8·061
595	2·345	646	3·095	694	4·596

No. of Sheet and Plan and No. on Plan.	Area in Acres.
Sheet CIX. 10:—	
(*cont*d.) 695	5·138
696	·505
697	5·079
698	8·087
699	1·111
700	2·752
701	·652
702	1·202
703	8·389
704	1·000
705	15·596
706	9·546
707	·616
708	5·434
709	2·571
710	·389
711	6·426
712	·721
713	2·075
714	·364
715	2·525
Sheet CVIII. 16:—	
715a	2·701
Sheet CIX. 13:—	
716	48·664
717	·343
718	11·322
719	3·110
720	·387
721	1·333
722	·753
723	·136
724	1·241
725	4·132
726	4·037
727	5·115
728	4·176
729	·779
730	1·069
731	1·099
731a	·127
732	1·033
733	3·970
734	1·229
735	5·385
736	65·180
737	17·846
738	·997
739	1·888

No. of Sheet and Plan and No. on Plan.	Area in Acres.
Sheet CIX. 13:—	
(*cont*d.) 740	5·010
741	1·214
742	1·674
743	34·140
744	·246
745	1·360
746	1·280
747	1·046
748	1·232
749	·343
750	·204
751	·543
752	12·596
753	·644
754	·685
755	7·620
756	.900
757	1·049
758	23·353
759	3·404
760	1·914
761	·597
762	27·260
763	1·549
764	2·999
765	1·554
766	·524
767	2·248
768	1·377
769	3·755
770	3·835
771	6·084
772	4·143
773	1·756
774	·367
775	2·311
776	·355
777	·642
778	·966
779	·852
780	1·547
781	·500
782	3·496
783	124·464
784	2·808
785	4·373
786	23·182
787	·136
788	1·575
789	1·389
790	1·974

No. of Sheet and Plan and No. on Plan.	Area in Acres.
Sheet CIX. 13:—	
(*cont*d.) 791	·865
792	8·029
793	·441
794	1·648
795	·511
796	5·051
797	3·197
798	4·671
799	·530
800	·787
801	1·098
802	1·119
803	9·978
804	3·275
805	4·667
806	4·370
807	2·894
808	10·556
809	·232
810	·598
811	·425
812	2·598
813	2·094
814	8·875
815	·634
816	9·481
817	·262
818	5·111
819	·630
820	1·693
821	2·997
822	1·396
823	4·515
824	7·832
825	3·538
826	1·989
Sheet CIX. 14:—	
827	39·769
828	·710
829	2·941
830	3·824
831	9·307
832	2·143
833	1·507
834	1·299
835	·302
836	4·138
837	1·137
838	39·615
839	1·395

No. of Sheet and Plan and No. on Plan.	Area in Acres.
Sheet CIX. 14:—	
(*cont^d.*) 840	·260
841	17·290
842	4·389
843	1·793
844	6·906
845	·565
846	4·106
847	3·870
848	2·577
849	·213
850	·851
851	·744
852	5·064
853	2·336
854	3·752
855	4·471
856	8·101
857	18·748
858	1·145
859	·260
860	1·495
861	5·453
862	4·886
863	28·324
864	5·979
865	6·074
866	2·633
867	1·290
868	9·183
869	.485
870	·921
871	4·290
872	3·289
873	·656
874	·558
875	·426
876	13·251
877	·181
878	40·273
879	19·342
880	·214
881	9·766
882	15·511
883	2·939
884	37·954
885	28·752
886	1·546
887	16·844
888	1·297
889	1·072
890	6·329

No. of Sheet and Plan and No. on Plan.	Area in Acres.
Sheet CIX. 14:—	
(*cont^d.*) 891	1·369
892	·394
893	6·955
Sheet CXV. 1:—	
894	·597
895	3·007
896	·442
897	·822
898	3·405
899	4·905
900	5·249
901	4·602
902	19·710
903	1·299
904	1·286
905	4·299
906	1·137
907	5·592
908	5·905
909	·363
910	11·528
911	1·519
912	·936
913	184·325
914	2·542
915	16·484
916	·435
917	1·038
918	3·232
919	·776
920	·937
921	·152
922	4·472
923	2·321
924	2·144
925	10·878
926	·569
927	2·486
928	2·492
929	2·168
930	4·254
931	1·385
932	1·574
933	9·478
934	3·782
935	1·174
936	·654
937	1·335
938	6·086
939	4·735

No. of Sheet and Plan and No. on Plan.	Area in Acres.
Sheet CXV. 1:—	
(*cont^d.*) 940	3·930
941	1·171
942	1·140
943	·393
944	·316
945	1·091
946	4·961
947	1·111
948	4·428
949	1·966
950	2·583
951	·760
951a	1·645
952	3·988
953	1·660
954	4·013
955	·607
956	·244
957	·811
958	2·593
959	·482
960	·357
961	11·501
962	·184
963	1·468
964	·338
965	1·465
966	·244
Sheet CXV. 2:—	
967	·340
968	1·003
969	2·612
970	·275
971	21·523
972	105·867
973	·672
974	1·366
975	·871
976	1·303
977	4·730
978	2·330
979	5·676
980	6·305
981	5·757
982	6·833
983	·146
984	·204
985	·294
986	·695
987	16·940

No. of Sheet and Plan and No. on Plan.	Area in Acres.
Sheet CXV. 2:— (*cont*^{d}.)	
988	·371
989	·231
990	32·595
991	14·522
992	13·194
993	8·081
994	1·364
995	·448
996	·413
997	11·040
998	3·847
999	6·703
1000	·456
1001	1·827
1002	12·434
1003	7·384
1004	3·029
1005	8·929
1006	7·839
1007	2·060
1008	1·923
1009	7·072
1010	3·191
1011	1·205
1012	2·575
1013	1·952
1014	·421
1015	·465
1016	4·302
1017	·832
1018	9·594
1019	1·926
1020	·722
1021	6·289
1022	6·613
1023	·388
1024	·183
1025	1·112
1026	1·919
1027	6·377
1028	2·358
1029	10·163
1030	3·012
1031	1·577
1032	3·399
1033	2·626
1034	·421
1035	2·778
1036	4·948
1037	11·928
1038	3·850

No. of Sheet and Plan and No. on Plan.	Area in Acres.
Sheet CXV. 2:— (*cont*^{d}.)	
1039	2·217
1040	4·306
1041	4·730
1042	4·403
1043	4·642
1044	36·477
1045	·924
1046	48·814
1047	·907
1048	5·367
1049	·724
1050	8·374
1051	8·139
1051a	1·682
1052	1·266
1053	·820
1054	1.438
1055	3·499
1056	15·717
1057	12·356
1058	5·411
1059	·586
1060	·110
1061	·250
1062	·802
1063	1·572
1064	·393
1065	1·837
1066	6·487
1067	1·427
1068	4·256
1069	8·470
1070	1·374
1071	2·052
1072	2·152
1073	1·862
1074	2·692
1075	·288
1076	10·205
1077	2·008
1078	6·249
1079	1·058
1080	1·003
1081	10·120
1082	23·137
1083	2·013
1084	27·288
1085	·555
1086	7·818
1087	2·020
1088	3·824

No. of Sheet and Plan and No. on Plan.	Area in Acres.
Sheet CXV. 2:— (*cont*^{d}.)	
1089	1·585
1090	9·383
1091	·906
1092	·633
1093	2·935
1094	4·721
1095	·764
1096	8·630
1097	·085
1098	·455
1099	9·996
1100	·407
1101	·837
1102	2·246
1103	6·807
1104	·227
1105	10·071
Sheet CXV. 3:—	
1106	3·701
1107	10·631
1108	·452
1109	16·261
1110	2·972
1111	4·405
1112	2·040
1113	9·552
1114	10·533
1115	·524
1116	5·184
1117	3·240
1118	·877
1119	1·243
1120	·936
1121	3·978
1122	2·080
1123	2·494
1124	5·581
1125	1·508
1126	·827
Sheet CXV. 5:—	
1127	84·347
Sheet CXV. 6:—	
1128	·191
1129	1·532
1130	·975
1131	11·273
1132	22·053

No. of Sheet and Plan and No. on Plan.	Area in Acres.
Sheet CXV. 6 :—	
(*contd.*) 1133	·133
1134	·498
1135	·842
1136	·104
1137	1·212
1138	10·205
1139	·876
1140	1·170
1141	·978
1142	3·239
1143	·244
1144	7·726
1145	2·840
1146	9·938
1147	·996
1148	10·729
1149	1·033
1150	12·132
1151	22·122
1152	·956
1153	11·731
1154	·850
1155	2·258
1156	114·926
1157	7·501
1158	4·058
1159	3·775
1160	18·433
1161	9·356
1162	1·925
1163	1·192
1164	3·100
1165	3·816
1166	3·577
1167	1·841
1168	3·875
1169	·795
1170	2·024
1171	62·209
1172	2·277
1173	1·749
1174	·858
1175	·627
1176	·710
1177	·871
1178	1·992
1179	·268
1180	2·248
1181	2·206
1182	1·622
1183	3·413

No. of Sheet and Plan and No. on Plan.	Area in Acres.
Sheet CXV. 6 :—	
(*contd.*) 1184	·675
1185	·175
1186	·646
1187	2·424
1188	5·344
1189	·528
1190	2·035
1191	·719
1192	4·766
Sheet CXV. 7 :—	
1193	3·231
1194	1·432
1195	·209
1196	6·739
1197	1·018
1198	6·568
1199	2·665
1200	1·187
1201	·171
1202	·177
1203	6·952
1204	7·477
1205	3·389
1206	·846
1207	7·631
1208	5·476
1209	4·321
1210	2·829
1211	2·787
1212	2·497
1213	4·909
1214	4·924
1215	1·627
1216	2·051
1217	3·294
1218	1·362
1219	4·436
1220	·952
1221	·851
1222	1·301
1223	2·057
1224	3·295
1225	4·277
1226	7·615
1227	18·985
1228	1·228
1229	1·903
1230	·459
1231	24·644
1232	21·553

No. of Sheet and Plan and No. on Plan.	Area in Acres.
Sheet CXV. 7 :—	
(*contd.*) 1233	1·258
1234	4·501
1235	11·125
1236	4·070
1237	3·337
1238	2·228
1239	·272
1240	1·215
1241	·969
1242	·664
1243	·358
1244	3·036
1245	2·485
1246	3·288
1247	3·045
1248	17·143
1249	·367
1250	4·693
1251	6·298
1252	1·983
1253	2·589
1254	4·857
1255	11·742
1256	4·156
1257	18·111
1258	·232
1259	4·36[illegible]
1260	2·[illegible]
1261	1·2[illegible]
1262	·72
1263	2·09[illegible]
1264	9·73[illegible]
1265	7·024
1266	8·690
1267	3·254
1268	9·997
1269	1·727
Sheet CXV. 11 :—	
1270	1·83[illegible]
1271	1·28[illegible]
Area numbered	7591·795
Foreshore -	796·747
	8388·542

RECAPITULATION.

Area in Acres.	
7320·577	Land.
60·555	Roads.
194·840	Water.
8·945	Tidal water.
3·899	Saltings.
799·726	Foreshore.
8388·542	Total area of the Parish of St. Andrews, in the County of Orkney and Shetland—(Orkney).

INDEX TO PLACES

IN THE

PARISH OF ST. ANDREWS.

COUNTY OF ORKNEY AND SHETLAND—(ORKNEY).

Name of Place.	No. of Sheet. 6-inch scale.	No. of Sheet. 25·344 in. scale.
Aikers	CIX.	2
Annfield	"	9
Barns of Essonquoy	CVIII.	12
Biggings	CXV.	7
Binatown	CIX.	3
Braehead	"	5
Braehead	CXV.	6
Brakedale	CVIII.	12
Breck	CIX.	14
Breckquoy	CXV.	6
Brigafea	CIX.	5
Brough	CXV.	2
Brymer	CIX.	13
Burnside	"	5
Calset	"	1
Campston	CXV.	2
Cannymire	"	1
Castle	"	7
Cockburnsquoy	CIX.	5
Cocklehall	"	"
Comley	CXV.	3
Copenageo	CIX.	1
Cott	"	7
Cringlefield	"	5
Cringliefield	CXV.	1
Cruhill	"	6
Derbyshire	"	7
Dover	"	1
Dyke-end	CIX.	3
Earnatuick	"	13
East House	CVIII.	12
Ellenfield	CIX.	5
Essonquoy	"	9
Fea	"	6
Foubister	CXV.	2
Garralanga	"	1
Gayers	CXV.	7
Gill	CVIII.	12
Gill of Garth	"	"
Green	CXV.	2
Greens	"	7
Grind	CIX.	13
Grotsetter	"	"
Haggishall	CXV.	1
Hall of Linksness	CIX.	2
Hall of Yinstay	"	5
Hawill	"	14
Heatherhouse	"	2
Hestecruive	"	"
Hillhead	CXV.	7
Hillhouse	"	6
Holland	CIX.	3
Horrie	CXV.	1
Horsick	"	2
Lakequoy	CIX.	10
Langskaill	"	13
Leatherbare	"	3
Lighthouse	"	13
Linksness	"	2
Little Cannymire	CXV.	1
Little Crofty	CIX.	14
Little Grind	"	13
Little Holland	"	2
Littlepark	"	9
Little Quoys	CXV.	7
Little Scarpigar	CIX.	1
Little Swartabreck	"	13
Little Twinness	"	14
Lochside	CXV.	7
Longtownmail	CIX.	9
Lower Lidda	"	7
Lower Messigate	"	10
Lower Nessie	"	"
Meikle Crofty	"	14
Meikle Twinness	"	"

Name of Place.	No. of Sheet. 6-inch scale.	No. of Sheet. 25·344 in. scale.
Messigate	CIX.	14
Millbrae	CXV.	2
Milldam	,,	,,
Millfield	,,	,,
Millhouse	CIX.	6
Moss Sinclair	,,	9
Nearhouse	,,	13
Ness	,,	7
Ness	CXV.	2
Nether Biggings	,,	6
Nether Bossack	CIX.	9
Netherhill	,,	,,
Newark	,,	,,
Newbigging	CVIII.	12
Newbigging	CIX.	10
Newbreck	,,	13
Newcastle	CXV.	6
New England	CVIII.	12
Newhall	CXV.	6
Newhouse	CIX.	,,
Newhouse	CXV.	7
New Voy	,,	2
Niglay	,,	,,
Noltland	CVIII.	12
Nook	CIX.	9
Old Voy	CXV.	2
Peterhouse	CIX.	6
Quoyburray	,,	13
Quoykea	CXV.	1
Quoynagreenock	CIX.	9
Quoys	CXV.	7
Redbanks	CIX.	2
Rerwick	,,	3
Roadside	,,	9
Roadside	CXV.	2
Ruboquoy	,,	7
Rumbles	CIX.	2
Rysick	CXV.	,,
Sandysquoy	CIX.	9
Scarpigar	,,	1
Sebay	,,	14
Sebay Mill (Corn)	CXV.	2
Sillerdyke	CIX.	9
Skeetquoy	,,	,,
Skibowick	,,	2
Slap of Valdigar	,,	5
Smithyquoy	,,	,,
South House	,,	9
Stembuster	CXV.	7
Stenswick	CIX.	10
Stoneflet	CXV.	1
Swartabreck	CIX.	13
Swarsquoy	,,	5
Tankerness	,,	1, 2, 3, 5, 6, 7
Tankerness Hall	,,	6
The Round	,,	13
The Slap	,,	9, 13
Tob	,,	13, 14
Trailspark	CXV.	2
Trowiehole	,,	1
Turnpike	,,	7
Upper Biggings	,,	6
Upper Bossack	CIX.	9
Upper Greenock	,,	13
Upper Lidda	,,	6
Upper Nessie	,,	10
Upper Sanday	CXV.	6, 7
Upper Vestlabanks	,,	7
Valdigar	CIX.	9
Veddar	,,	5
Veltigair	,,	13
Vestlabanks	CXV.	7
Vinikelda	,,	2
Waterhall	CIX.	6
Weethick	,,	5
West Burnside	CVIII.	12
Whitebrake	CIX.	9
Whiteclett	,,	,,
Willowvale	,,	5
Windbreck	CXV.	2
Woodside	CIX.	6
Yinstay	,,	1, 2

LONDON:
Printed by George E. Eyre and William Spottiswoode,
Printers to the Queen's most Excellent Majesty.
For Her Majesty's Stationery Office.
[.—50.—3/82.]

ORDNANCE SURVEY OF SCOTLAND.

BOOK OF REFERENCE TO THE PLAN

OF THE

PARISH OF ST. ANDREWS LHANBRYD,

IN THE

COUNTY OF ELGIN,

CONTAINING 9359·544 ACRES.

MAJOR-GENERAL SIR HENRY JAMES, R.E., F.R.S., F.G.S., &c.,
SUPERINTENDENT OF THE SURVEY.

LONDON:
PRINTED BY GEORGE E. EYRE AND WILLIAM SPOTTISWOODE,
PRINTERS TO THE QUEEN'S MOST EXCELLENT MAJESTY.
FOR HER MAJESTY'S STATIONERY OFFICE.

1872.

Price Two Shillings.

[7142.—50.—1/72.]

ORDNANCE SURVEY OF SCOTLAND

PARISH OF ST ANDREWS LHANBRYD

ELGINSHIRE

INDEX TO THE SHEETS

Published on the Scale of $\frac{1}{2500}$ or 25·344 Inches to a Mile.

Scale of this Index One Inch to a Mile.

Published in 23 Sheets; 22 at 2s/6d each & 1 at 5s/- VII. 16.

EXPLANATORY REMARKS.

The scale of the Parish Plans is the 1-2500th of the actual length on the ground, and is equal to 25·344 inches to a mile,* which is very approximately equal to one square inch to one acre, the square of 1·0018 inch being equal to one acre.

The length of each sheet is 1½ miles, and the width 1 mile, the area of each sheet is therefore 960 acres.

Each enclosure has a reference number to the area which is given in this Book.

The Braces ($\int$) on the plans are to indicate that the spaces so braced are included under the same reference number.

The Altitudes in feet above the Mean Level of the Sea are written thus—31·4.

The Scale of the Plans of the County is 6 inches to a mile, and each sheet contains the same area as 16 sheets of the Parish Plans. There is therefore a double reference number to each sheet, as VI. 9., the Roman Numerals referring to the County Plans, the Arabic Figures to the Parish Plans.

The following are the characters employed on the Ordnance Plans on the Scales of 1–2500, and 6 inches to a mile :—

County Names	C	Hundreds or Wards	W
Parishes	P	Townships	T
Extra Parochial	E	Division of Townships	T

Antiquities ..... ROMAN / Druidical or Saxon / Norman or Subsequent

The descriptions of the boundaries are shown by the following initials :—

Centre of Stream	*C.S.*	Centre of Fence	*C.F.*
Centre of Road	*C.R.*	Top of Cop	*T.C.*
Side of Stream or Drain	*S.S.* or *S.D.*	Centre of Wall	*C.W.*
Root of Hedge	*R.H.*	Defaced	*Def.*
Face of Wall	*F.W.*	Track of Stream	*T.S.*

Undefined ..... *Und.*

Where a change occurs in the boundaries, the symbol [o—o] is used to show the part at which the change takes place.

* Or 3·157 chains to an inch.

N.B.—To convert Decimal Fractions of an Acre into Roods and Perches, multiply the decimal first by 4 and then by 40, preserving the same number of decimals in the product.

Examples—

	Acres.		Acres.
	633·357		527·013
	4		4
	1·428		·052
	40		40
A. R. P.		A. R. P.	
633 1 17	17·120	527 0 2	2·080

TABLE

FOR CONVERTING DECIMAL PARTS OF AN ACRE INTO ROODS AND PERCHES.

Perch.	0 Rood.	1 Rood.	2 Roods.	3 Roods.	Perch.	0Rood.	1 Rood.	2 Roods.	3 Roods.
0	·000	·250	·500	·750	21	·131	·381	·631	·881
1	·006	·256	·506	·756	22	.137	·387	·637	·887
2	·012	·262	·512	·762	23	·144	·394	·644	·894
3	·019	·269	·519	·769	24	·150	·400	·650	·900
4	·025	·275	·525	·775	25	·156	·406	·656	·906
5	·031	·281	·531	·781	26	·162	·412	·662	·912
6	·037	·287	·537	·787	27	·169	·419	·669	·919
7	·044	·294	·544	·794	28	·175	·425	·675	·925
8	·050	·300	·550	·800	29	·181	·431	·681	·931
9	·056	·306	·556	·806	30	·187	·437	·687	·937
10	·062	·312	·562	·812	31	·194	·444	·694	·944
11	·069	·319	·569	·819	32	·200	·450	·700	·950
12	·075	·325	·575	·825	33	·206	·456	·706	·956
13	·081	·331	·581	·831	34	·212	·462	·712	·962
14	·087	·337	·587	·837	35	·219	·469	·719	·969
15	·094	·344	·594	·844	36	·225	·475	·725	·975
16	·100	·350	·600	·850	37	·231	·481	·731	·981
17	·106	·356	·606	·856	38	·237	·487	·737	·987
18	·112	·362	·612	·862	39	·244	·494	·744	·994
19	·119	·369	·619	·869	40	·250	·500	·750	1·000
20	·125	·375	·625	·875					

PARISH OF ST. ANDREWS LHANBRYD,

IN THE

COUNTY OF ELGIN.

No. on Plan.	Area in Acres.	Remarks.	No. on Plan.	Area in Acres.	Remarks.
1	·186	Rough pasture.	29	1·980	Rough pasture and whins.
2	1·292	Spynie Canal (part of).	29a	·889	Embankment (part of).
3	60·592	Loch Spynie.	30	45·847	Arable.
4	85·564	Marsh, rough pasture, &c.	31	1·298	Wood and road.
5	6·329	Wood, rough pasture, &c.	32	1·089	Wood, &c.
6	3·821	Arable.	33	·023	Arable.
7	9·127	Arable.	34	10·145	Arable and whins.
8	15·476	Arable.	35	·545	Willow bed.
9	11·406	Arable.	36	·820	Houses, gardens, &c.
10	9·940	Arable, &c.	37	5·887	Arable.
11	12·380	Arable.	38	·493	Road.
12	1·944	Stream, rough pasture, &c.	39	·102	House, garden, &c.
13	·692	Rough pasture, whins, &c.	40	19·677	Arable.
14	15·404	Arable.	41	·856	Rough pasture, whins, &c.
15	26·806	Arable, stream, &c.	42	6·439	Rough pasture, whins, &c.
16	12·940	Arable, rough pasture, &c.	43	20·105	Wood, stream, &c.
17	·324	Pond.	44	2·704	Arable and stream.
18	·121	Embankment (part of).	45	29·116	Arable.
19	14·595	Arable.	46	17·573	Arable.
20	·290	Embankment (part of).	47	·136	Gravel pit.
21	4·006	Rough pasture, whins, &c.	48	·511	Pasture.
22	6·107	Arable.	49	·284	Stackyard.
23	·132	Rough pasture.	50	·033	House and yard.
24	6·146	Arable and rough pasture.	51	1·720	Houses, garden, &c.
25	·895	Road.	52	·905	Wood.
26	·454	Innes Canal (part of).	53	1·286	Rough pasture and whins.
27	5·799	Houses, garden, &c.	54	29·485	Arable.
28	3·321	River Lossie (part of).	55	1·469	Road.
			56	20·153	Arable.
			57	20·772	Arable, &c.
			58	1·324	Road.
			59	29·590	Arable and streams.
			60	3·403	Arable.
			61	·224	Stackyard.
			62	·464	Rough pasture.

No. on Plan.	Area in Acres.	Remarks.	No. on Plan.	Area in Acres.	Remarks.
63	·572	House, garden, &c.	107	8·044	Wood.
64	9·336	Road.	108	61·733	Arable and road.
65	7·211	Arable.	109	5·734	Arable and stream.
66	28·419	Arable and stream.	110	11·519	Arable and stream.
67	1·922	Wood.	111	11·874	Arable.
68	12·817	Wood, roads, &c.	112	34·880	Arable.
69	1·480	Arable.	113	19·601	Arable.
70	4·474	Houses, gardens, &c.	114	5·816	Old quarry.
71	1·640	House and ornamental ground.	115	·533	Old quarry.
			116	1·222	Road.
72	1·799	Wood and road.	117	10·850	Arable, &c.
73	23·677	Arable, &c.	118	2·380	Houses, garden, &c.
74	·391	Road.	119	·333	House, garden, &c.
75	10·160	Arable.	120	3·460	Arable, &c.
76	17·639	Arable.	121	·177	House, yard, &c.
77	78·320	Arable, rough pasture, &c.	122	·804	Wood.
			123	3·428	Arable, &c.
78	·065	Rough pasture and road.	124	3·293	Arable and road.
			125	·097	House, gardens, &c.
79	35·935	Arable and road.	126	3·160	Wood.
80	26·764	Arable.	127	6·564	Wood and roads.
81	1·845	Arable and stream.	128	·699	Houses, gardens, &c.
82	33·435	Arable and streams.	129	·384	House, yard, &c.
83	10·567	Arable.	130	1·696	Arable, &c.
84	9·111	Arable.	131	·339	Arable.
85	4·330	Rough pasture, &c.	132	·267	House, gardens, &c.
86	1·227	Embankment (part of).	133	10·208	Arable, &c.
			134	·388	Wood & rough pasture.
87	26·542	Arable and stream.	135	7·395	Arable.
88	·254	Road.	136	·580	Pasture and footpath.
89	2·652	Houses, gardens, &c.	137	2·065	Houses, gardens, &c.
90	19·957	Arable and stream.	138	2·077	Arable.
91	4·625	Arable.	139	1·401	Arable.
92	·089	House, garden, &c.	140	9·528	Houses, gardens, &c.
93	4·798	Rough pasture, &c.	141	1·280	Arable.
94	1·438	Embankment (part of).	142	2·267	Pasture, stream, &c.
			143	19·858	Arable, &c.
95	·076	Road.	144	6·334	Arable, &c.
96	1·228	Arable.	145	·206	Houses, garden, &c.
97	5·837	Arable, &c.	146	·277	Sandbank.
98	4·271	Rough pasture, &c.	147	19·816	Arable.
99	34·456	Arable and road.	148	2·777	Arable and road.
100	3·001	Rough pasture, whins, &c.	149	·447	Wood.
			150	5·139	Arable and road.
101	·518	Houses, gardens, &c.	151	4·451	Arable, &c.
102	·430	Road.	152	·433	Wood.
103	10·282	Arable.	153	47·717	Arable and road.
104	1·044	Rough pasture, road, &c.	154	34·384	Arable.
			155	2·588	Road.
105	·884	Rough pasture and road.	156	34·053	Arable.
			157	12·501	Morayshire Railway (part of).
106	·359	Houses, gardens, &c.			

No. on Plan.	Area in Acres.	Remarks.	No. on Plan.	Area in Acres.	Remarks.
158	67·824	Arable, house, &c.	208	32·118	Arable and stream.
159	10·382	Arable and footpath.	209	33·032	Arable and stream.
160	11·416	Arable and footpath.	210	15·486	Arable.
161	5·849	Wood.	211	·153	House, yard, &c.
162	16·608	Arable.	212	11·136	Arable and stream.
163	·347	Houses, garden, &c.	213	32·029	Arable, rough pasture, &c.
164	1·628	Arable and footpath.			
165	2·266	Arable, &c.	214	8·556	Rough pasture, road, &c.
166	·291	House, gardens, &c.			
167	·816	Arable.	215	·333	Rough pasture, &c.
168	10·079	Arable.	216	14·871	Arable and road.
169	2·555	Arable.	217	2·200	Wood.
170	3·032	Pasture.	218	6·647	Rough pasture.
171	1·832	Wood.	219	1·455	Wood.
172	3·550	Arable.	220	11·922	Arable and road.
173	·785	House and garden.	221	39·041	River Lossie (part of).
174	·644	Wood, ruin, &c.			
175	·513	Garden, &c.	222	44·794	Arable, &c.
176	·137	Wood.	222a	5·266	Rough pasture, embankment, &c.
177	1·739	Houses, garden, &c.			
178	2·014	Wood.	223	15·756	Arable.
179	·486	Wood.	224	·094	Pond.
180	·862	Arable.	225	26·516	Arable.
181	13·313	Arable.	226	33·985	Arable.
182	6·112	Road.	227	8·882	Arable.
183	34·033	Arable.	228	5·823	Road.
184	1·233	Rough pasture, whins, &c.	229	·439	Arable.
			230	3·701	Rough pasture and whins.
185	42·432	Arable and road.			
186	7·738	Arable.	231	14·414	Arable.
187	4·620	Arable and rough pasture.	232	·886	Pasture.
			233	1·010	Pasture, &c.
188	·345	Arable.	234	2·310	Arable and wood.
189	·098	House and garden.	235	4·764	Houses, garden, &c.
190	9·687	Arable.	236	·103	Wood.
191	·086	House and yard.	237	·157	Wood.
192	24·980	Wood.	238	·720	Arable and house.
193	11·076	Arable and stream.	239	5·278	Wood and road.
194	1·049	Road.	240	1·377	Houses, gardens, &c.
195	13·976	Wood, road, &c.	241	49·649	Arable and stream.
196	18·630	Arable and road.	242	·572	Wood.
197	·828	Arable.	243	·186	Marsh.
198	1·975	Road.	244	·364	Wood.
199	2·818	Houses, garden, &c.	245	·327	Arable.
200	11·524	Arable and stream.	246	15·935	Arable.
201	·159	Rough pasture.	247	2·649	Rough pasture and stream.
202	·830	Road.			
203	21·493	Arable, stream, &c.	248	·078	Arable.
204	11·399	Arable.	249	73·681	Arable and streams.
205	17·079	Arable and stream.	250	·201	Arable.
206	70·388	Arable and stream.	251	12·565	Arable.
207	12·420	Arable.	252	9·409	Arable and stream.

No. on Plan.	Area in Acres.	Remarks.	No. on Plan.	Area in Acres.	Remarks.
253	19·952	Arable, &c.	304	3·460	Arable.
254	16·696	Arable and stream.	305	135·252	Wood and road.
255	6·519	Arable.	306	2·950	Stream, rough pasture, &c.
256	5·420	Arable.			
257	·985	Wood & rough pasture.	307	17·625	Arable, &c.
258	8·010	Arable.	308	4·371	Arable.
259	46·587	Arable.	309	1·117	Houses, garden, &c.
260	·930	Houses, yards, &c.	310	·327	Houses, gardens, &c.
261	·040	Garden.	311	15·280	Arable, stream, &c.
262	5·108	Arable.	312	1·161	Wood.
263	·229	Road.	313	5·827	Wood.
264	·358	Arable and road.	314	16·000	Arable, &c.
265	·910	Furze, &c.	315	1·718	Stream, &c.
266	1·467	Arable.	316	14·661	Arable.
267	27·920	Arable, &c.	317	1·563	Wood and streams.
268	3·538	Wood.	318	·532	House, garden, &c.
269	2·916	Arable.	319	8·999	Arable, &c.
270	·780	Wood, &c.	320	6·450	Wood.
271	15·387	Arable and footpath.	321	19·809	Wood and road.
272	1·590	Wood.	322	11·744	Arable.
273	·428	Road.	323	30·261	Arable, &c.
274	·227	Houses, garden, &c.	324	30·869	Arable.
275	·213	Wood.	325	23·266	Arable.
276	16·092	Arable.	326	13·300	Rough pasture, whins, &c.
277	10·863	Arable.			
278	1·770	Wood.	327	11·993	Arable.
279	·087	Wood.	328	·440	House, road, &c.
280	3·006	Arable.	329	1·534	Wood.
281	·154	Wood.	330	6·811	Rough pasture, road, &c.
282	7·296	Wood and roads.			
282a	·277	Wood.	331	1·835	Houses, garden, &c.
283	·181	Ornamental ground.	332	·399	Graveyard.
284	4·578	Arable.	333	50·670	Arable.
285	7·101	Wood.	334	5·249	Wood and rough pasture.
286	1·125	Arable.			
287	·077	Garden.	335	20·956	Arable.
288	·377	Arable.	336	3·159	Arable.
289	2·528	Houses, yards, &c.	337	·762	Wood and road.
290	2·049	Arable, stream, &c.	338	·723	Arable.
291	·697	Wood.	339	2·894	Houses, garden, &c.
292	50·938	Arable.	340	·659	Wood, rough pasture, &c.
293	·131	Grassy slope.			
294	1·501	Road.	341	·902	Heathy pasture, road, &c.
295	·114	Grassy slope.			
296	5·487	Arable.	342	1·636	Heathy pasture, road, &c.
297	·916	Houses, garden, &c.			
298	1·319	Arable, &c.	343	·395	Rough pasture and whins.
299	1·339	Furze, &c.			
300	19·501	Arable.	344	8·790	Wood.
301	18·412	Arable.	345	3·423	Arable.
302	·700	Pasture.	346	2·494	Whins, heathy pasture, &c.
303	·511	House, gardens, &c.			

No. on Plan.	Area in Acres.	Remarks.	No. on Plan.	Area in Acres.	Remarks.
347	6·745	Whins, heathy pasture, &c.	394	·631	House, garden, &c.
			395	5·594	Arable.
348	24·687	Arable, &c.	396	1·470	Arable.
349	36·604	Arable.	397	9·249	Arable and stream.
350	2·069	Arable.	398	1·715	Ornamental ground, house, &c.
351	·320	Wood and stream.			
352	·439	Embankment.	399	1·563	Wood and road.
353	2·817	Wood, streams, &c.	400	1·452	Arable.
354	·512	Wood.	401	1·333	Houses, garden, &c.
355	2·355	Arable.	402	·299	Wood.
356	1·627	Road.	403	4·355	Arable, stream, &c.
357	31·468	Arable, &c.	404	14·665	Arable and stream.
358	·921	Wood.	405	9·446	Arable and stream.
359	3·398	Wood and stream.	406	·176	Wood.
360	·998	Wood and stream.	407	7·975	Arable, &c.
361	·293	Wood and stream.	408	46·194	Arable, stream, &c.
362	52·135	Arable and streams.	409	1·450	Road.
363	17·746	Arable and pond.	410	1·302	Wood.
364	3·411	Wood.	411	9·535	Arable, &c.
365	·257	Wood.	412	1·010	Arable, &c.
366	16·023	Arable and stream.	413	1·679	Houses, garden, &c.
367	3·768	Arable.	414	·227	House, gardens, &c.
368	17·116	Arable.	415	104·154	Arable and streams.
369	10·112	Rough pasture, &c.	416	15·768	Arable.
370	9·306	Rough pasture, whins, &c.	417	35·326	Arable and stream.
			418	1·274	Houses, garden, &c.
371	2·931	Arable, rough pasture, &c.	419	·437	Wood and rough pasture.
372	1·569	Houses, garden, &c.	420	85·083	Arable, &c.
373	·397	Rough pasture and road.	421	1·220	Wood and rough pasture.
374	·216	Rough pasture.	422	10·213	Arable.
375	17·947	Arable, rough pasture, and stream.	423	·850	Houses, garden, &c.
			424	14·830	Wood, roads, &c.
376	·579	Wood, &c.	425	22·896	Arable, &c.
377	8·283	Arable and stream.	426	3·322	Road.
378	17·583	Arable and streams.	427	1·464	Houses, garden, &c.
379	·376	Church, &c.	428	·978	Rough pasture and whins.
380	·381	House, garden, &c.			
381	28·674	Arable, &c.	429	·056	House, yard, &c.
382	1·702	Arable.	430	2·727	Arable and rough pasture.
383	3·845	Houses, gardens, &c.			
384	·138	Pond.	431	·285	Road.
385	2·103	Arable.	432	·055	House and yard.
386	10·931	Road.	433	4·865	Arable, rough pasture, &c.
387	·327	Houses, garden, &c.			
388	1·023	Road.	434	·106	House, garden, &c.
389	15·583	Arable.	435	4·147	Arable and rough pasture.
390	7·710	Arable and stream.			
391	·409	Houses, garden, &c.	436	1·188	Wood
392	11·813	Arable, &c.	437	18·066	Arable, road, &c.
393	21·062	Arable and stream.	438	15·548	Arable and roads.

No. on Plan.	Area in Acres.	Remarks.
439	·046	House, yard, &c.
440	2·773	Rough pasture, road, &c.
441	·175	Arable.
442	·592	House, gardens, &c.
443	3·515	Rough pasture, whins, &c.
444	6·431	Rough pasture, whins, &c.
445	7·363	Heathy and rough pasture, &c.
446	3·539	Wood, &c.
447	21·882	Arable.
448	·921	Rough pasture and whins.
449	·771	Houses, garden, &c.
450	·367	Arable.
451	·231	Houses, gardens, &c.
452	·744	Arable.
453	59·676	Wood, stream, &c.
454	1·548	Wood, &c.
455	50·056	Arable, road, &c.
456	1·028	Road.
457	·291	Houses and yards.
458	19·504	Arable.
459	·815	Wood.
460	·377	House and garden.
461	5·059	Wood, streams, &c.
462	6·508	Arable.
463	·166	Wood and road.
464	16·280	Arable and stream.
465	21·573	Arable.
466	32·079	Arable, &c.
467	1·360	Rough pasture.
468	2·489	Houses, wood, yard, &c.
469	1·517	Arable.
470	10·058	Arable, streams, &c.
471	·474	Houses, garden, &c.
472	101·032	Wood, road, & stream.
473	6·136	Arable and road.
474	2·326	Rough pasture and whins.
475	14·399	Arable and rough pasture.
476	·686	Houses, garden, &c.
477	·276	House, rough pasture, &c.
478	77·851	Arable, roads, &c.
479	2·254	Wood.
480	38·193	Arable.
481	2·185	Arable.
482	1·027	Wood.
483	31·094	Arable.
484	10·129	Morayshire Railway (part of).
485	45·938	Arable.
486	1·429	Stream, road, &c.
487	3·555	Arable.
488	2·297	Wood and stream.
489	1·468	Pond.
490	·226	Pond.
491	1·646	Houses, gardens, &c.
492	·896	Wood, stream, &c.
493	2·961	Arable, stream, &c.
494	·129	Houses, garden, &c.
495	1·195	Rough pasture and stream.
496	1·420	Wood and stream.
497	·176	Wood.
498	60·422	Arable.
499	·548	Wood.
500	·776	Wood.
501	·706	Wood.
502	·533	Wood.
503	12·056	Wood.
504	·740	Wood.
505	18·753	Arable, rough pasture, &c.
506	1·896	Wood.
507	23·064	Rough pasture and whins.
508	46·268	Arable.
509	6·494	Road.
510	·056	House, garden, &c.
511	23·686	Arable, stream, &c.
512	20·290	Rough pasture, whins, &c.
513	1·290	Arable, stream, &c.
514	2·581	Wood.
515	56·831	Arable and stream.
516	5·658	Wood.
517	·074	House, garden, &c.
518	·148	Rough pasture, shed, &c.
519	34·302	Arable, road, &c.
520	·078	House, garden, &c.
521	·313	Houses, gardens, &c.
522	·114	Houses, garden, &c.
523	·062	House, garden, &c.
524	·589	Arable.
525	·086	House, garden, &c.
526	8·769	Arable and shed.
527	5·975	Arable.

No. on Plan.	Area in Acres.	Remarks.	No. on Plan.	Area in Acres.	Remarks.
528	·204	Houses, garden, &c.	574	·194	Houses, garden, &c.
529	14·032	Arable, stream, and road.	575	4·980	Heathy pasture and whins.
530	·074	Stream, &c.	576	4·277	Wood.
531	57·792	Whins, heathy pasture, &c.	577	1·463	Houses, gardens, &c.
			578	·350	Wood.
532	2·681	Arable and whins.	579	·448	Road.
533	·757	Houses, gardens, &c.	580	10·316	Arable.
534	·174	Dam.	581	4·995	Rough pasture, whins, &c.
535	·407	Rough pasture & road.			
536	1·340	Wood.	582	·124	Houses, garden, &c.
537	1·652	Houses, garden, &c.	583	·170	Houses, garden, &c.
538	·048	Garden.	584	·595	Road.
539	.507	Stream, rough pasture, &c.	585	28·224	Arable, streams, &c.
			586	·227	House, garden, &c.
540	1·517	Arable.	587	9·412	Arable.
541	·058	House and gardens.	588	4·810	Road.
542	·204	Houses, garden, &c.	589	17·050	Arable.
543	9·475	Arable.	590	31·606	Highland Railway (part of).
544	·636	Road.			
545	6·355	Arable.	591	3·836	Arable, &c.
546	·164	Houses, garden, &c.	592	15·213	Arable, &c.
547	·443	Wood.	593	6·244	Arable.
548	6·257	Wood and road.	594	·368	House, garden, &c.
549	·386	Houses, garden, &c.	595	1·061	Houses, rough pasture, &c.
550	22·013	Arable, rough pasture, &c.	596	2·218	Road.
551	·030	House, &c.	597	1·093	Wood.
552	·204	Houses, garden, &c.	598	3·191	Wood, rough pasture, &c.
553	7·298	Arable, &c.			
554	4·148	Arable.	599	1·755	Arable and rough pasture.
555	·058	House, garden, &c.			
556	·080	House, garden, &c.	600	·341	Houses, gardens, &c.
557	·314	Houses, garden, &c.	601	·454	Houses, garden, &c.
558	·126	Houses, garden, &c.	602	·756	Ornamental ground.
559	·111	House, gardens, &c.	603	2·121	Arable and wood.
560	·181	House, gardens, &c.	604	37·900	Arable and stream.
561	·043	House and garden.	605	10·013	Arable.
562	36·974	Arable, roads, &c.	606	13·982	Arable, stream, and pond.
563	·124	House, garden, &c.			
564	·187	House, garden, &c.	607	·448	Road.
565	·063	House, garden, &c.	608	2·662	Arable.
566	·120	House, garden, &c.	609	26·498	Arable and road.
567	·034	Garden.	610	1·906	Houses, garden, &c.
568	·055	House, garden, &c.	611	·364	Pond.
569	10·278	Arable, whins, &c.	612	·282	Arable and wood
570	·131	Arable, rough pasture, &c.	613	6·370	Arable.
			614	4·488	Road.
571	·310	Rough pasture & whins.	615	9·268	Wood.
572	1·748	Arable.	616	56·204	Arable and rough pasture.
573	363·737	Arable, roads, streams, &c.	617	·329	Wood.

No. on Plan.	Area in Acres.	Remarks.
618	29·442	Arable and rough pasture.
619	·420	Wood.
620	·275	Wood.
621	31·579	Arable and rough pasture.
622	·385	Wood.
623	1·569	Arable.
624	·858	Arable.
625	·230	Mill dam.
626	·327	Arable, &c.
627	3·330	Arable, &c.
628	3·355	Arable, stream, &c.
629	1·674	Arable.
630	13·556	Arable.
631	1·692	Road.
632	91·078	Arable, road, streams, &c.
633	·255	Wood.
634	5·405	Wood and stream.
635	·178	Houses, garden, &c.
636	1·807	Arable, &c.
637	·772	Arable and road.
638	6·454	Arable and roads.
639	·208	Arable & stream.
640	·740	Rough pasture, road, &c.
641	·506	Houses, garden, &c.
642	1·047	Rough pasture, furze, and road.
643	·262	Mill dam.
644	1·669	Houses, garden, &c.
645	3·057	Wood.
646	2·156	Stream, rough pasture, &c.
647	4·766	Wood and stream.
648	·150	Mill lade (part of).
649	·440	Arable.
650	·188	House, gardens, &c.
651	2·067	Rough pasture, shed, &c.
652	·515	Arable.
653	6·905	Arable, stream, &c.
654	·111	Houses, garden, &c.
655	·898	Wood.
656	·085	Houses, garden, &c.
657	·100	Houses, garden, &c.
658	·083	Houses, garden, &c.
659	·178	Arable.
660	111·953	Arable, road, stream, &c.
661	148	House, garden, &c.
662	2·326	Road.
663	8·689	Arable and roads.
664	1·418	Houses, garden, &c.
665	1·293	Rough pasture and furze.
666	·483	Houses, garden, &c.
667	155·212	Arable, roads, stream, &c.
668	2·758	Rough pasture, furze, &c.
669	·271	Wood.
670	11·718	Loch.
671	·258	Wood.
672	·949	Curling pond.
673	·144	Wood.
674	1·945	Marsh.
675	39·450	Loch na Bò.
676	·165	Wood.
677	·213	Rough pasture, furze, &c.
678	·558	Houses, garden, &c.
679	·329	Whins, &c.
680	2·183	Wood.
681	·146	Arable.
682	2·116	Wood.
683	1·224	Road.
684	1·343	Loch.
685	1·393	Bridesfauld Loch.
686	1·765	Wood and marsh.
687	1·439	Wood.
688	26·918	Arable, stream, &c.
689	2·130	Arable.
690	2·429	Road.
691	·234	Road.
692	11·816	Arable.
693	·554	Rough pasture, whins, &c.
694	12·930	Wood, rough pasture, &c.
695	·593	Arable and stream.
696	1·109	Rough pasture, whins, &c.
697	·760	Rough pasture and whins.
698	2·146	Arable.
699	4·323	Whins, heathy pasture, &c.
700	·225	Arable.
701	15·033	Arable and rough pasture.
702	·888	Heathy pasture and whins.

No. on Plan.	Area in Acres.	Remarks.
703	35·771	Arable and road.
704	12·287	Heathy pasture and whins.
705	6·313	Arable and rough pasture.
706	·316	Stackyard.
707	6·192	Arable.
708	·918	Houses, garden, &c.
709	·204	House, gardens, &c.
710	·165	Arable.
711	·054	House, garden, &c.
712	·622	Arable.
713	·051	Houses and yard.
714	23·278	Wood, roads, &c.
715	·064	Rough pasture.
716	·761	Arable.
717	·608	Rough pasture and road.
718	·645	Houses, gardens, &c.
719	283·923	Arable, roads, &c.
720	·974	Houses, gardens, &c.
721	·847	Houses, gardens, &c.
722	·409	Road.
723	11·372	Arable, &c.
724	·275	Wood.
725	1·078	Arable.
726	5·971	Arable.
727	1·455	Whins, heathy pasture, &c.
728	2·892	Arable.
729	·359	Arable and stream.
730	·608	Houses, gardens, &c.
731	·570	Wood.
732	·214	House, garden, &c.
733	·100	House, garden, &c.
734	12·477	Arable, road, &c.
735	1·929	Arable.
736	26·717	Arable, &c.
737	19·571	Arable.
738	19·503	Heathy pasture, road, &c.
739	1·375	Arable.
740	·342	Houses, garden, &c.
741	3·461	Road.
742	13·095	Arable and whins.
743	·409	Houses, garden, &c.
744	·359	Houses, garden, &c.
745	·949	Wood and gravel pit.
746	249·366	Wood, marsh, &c.
747	4·224	Heathy and rough pasture, &c.
748	·508	Houses, garden, &c.
749	·086	House, garden, &c.
750	35·326	Arable, roads, &c.
751	9·375	Arable, &c.
752	9·461	Arable.
753	·367	Whins, &c.
754	5·923	Arable and road.
755	·408	Heathy pasture, &c.
756	·840	Houses, garden, &c.
757	4·244	Rough pasture, whins, &c.
758	·496	Arable.
759	3·346	Wood.
760	·383	House, garden, &c.
761	6·069	Arable and road.
762	1·984	Wood and stream.
763	57·879	Arable and heathy pasture.
764	7·244	Arable, &c.
765	7·292	Arable.
766	·426	Rough pasture and whins.
767	·317	Houses, garden, &c.
768	6·501	Arable and road.
769	6·264	Whins, heathy pasture, &c.
770	·207	Houses and garden.
771	·867	Arable.
772	1·048	Arable.
773	2·013	Arable.
774	·200	House, garden, &c.
775	8·360	Arable, &c.
776	·437	Whins, rough pasture, &c,
777	22·940	Arable, road, &c.
778	·129	Garden.
779	·206	Houses, yards, &c.
780	1·709	Heathy pasture, road, &c.
781	·358	Houses, garden, &c.
782	20·741	Arable, heathy pasture, &c.
783	13·000	Wood and road.
784	·224	Arable.
785	·202	Houses, garden, &c.
786	1·947	Whins, heathy pasture, &c.
787	2·764	Arable.
788	3·267	Stream, heathy pasture, &c.
789	·306	Heathy pasture.
790	1·617	Heathy pasture, road, &c.

No. on Plan.	Area in Acres.	Remarks.
791	·544	Houses, garden, &c.
792	11·146	Arable and stream.
793	9·542	Arable and stream.
794	12·345	Arable, streams, and road.
795	25·876	Arable, heathy pasture, &c.
796	29·407	Arable, road, stream, &c.
797	·251	Houses, garden, &c.
798	·159	House and yards.
799	2·018	Arable.
800	5·160	Arable.
801	70·595	Heathy pasture, roads, &c.
802	·992	Arable.
803	3·925	Arable.
804	4·491	Arable.
805	·134	House, garden, &c.
806	4·205	Heathy pasture, road, &c.
807	4·530	Arable.
808	29·095	Arable and road.
809	·264	Houses, garden, &c.
810	·313	Houses, garden, &c.
811	3·766	Arable and stream.
812	·357	Houses, garden, &c.
813	·561	Rough pasture, whins, &c.
814	6·712	Arable.
815	·349	Arable.
816	5·965	Arable, road, &c.
817	·575	Heathy pasture, &c.
818	·330	Whins, heathy pasture, &c.
819	·284	Houses, garden, &c.
820	·572	Rough pasture, whins, &c.
821	·213	House, gardens, &c.
822	27·837	Arable, heathy pasture, &c.
823	8·321	Heathy pasture, road, &c.
824	19·797	Arable, roads, &c.
825	·211	Arable.
826	·375	Arable.
827	12·434	Heathy pasture, roads, &c.
828	·634	Houses, gardens, &c.
829	19·718	Arable and stream.
830	3·376	Stream, heathy pasture, &c.
831	·855	Arable.
832	·488	Road.
833	3·774	Arable.
834	5·515	Wood.
835	566·420	Heathy pasture, moss, &c.
836	30·297	Arable and road.
837	·212	Houses, yard, &c.
838	76·051	Arable, road, &c.
839	1·248	Houses, gardens, &c.
840	6·825	Arable, stream, and road.
841	·380	Arable.
842	2·194	Heathy and rough pasture, &c.
843	·414	Arable and stream.
844	6·271	Wood and stream.
844a	·557	Houses, garden, &c.
845	28·388	Arable, road, &c.
846	2·710	Arable.
847	11·773	Arable.
848	2·681	Arable.
849	8·405	Arable.
850	·673	Houses, garden, &c.
851	·658	Arable.
852	7·859	Arable.
853	2·655	Arable.
854	12·710	Arable.
855	·586	Houses, garden, &c.
856	1·625	Arable.
857	2·116	Arable.
858	3·647	Arable.
859	1·509	Arable and heathy pasture.
860	·755	Arable.
861	27·789	Arable, road, stream, &c.
862	1·533	Arable and rough pasture.
863	1·967	Arable.
864	4·768	Arable.
865	3·224	Arable.
866	7·690	Arable and heathy pasture.
867	6·190	Arable and heathy pasture.
868	1·211	Rough pasture and stream.
869	3·626	Road.
870	11·131	Arable.
871	13·167	Arable and stream.
872	·805	Houses, garden, &c.

No. on Plan.	Area in Acres.	Remarks.	No. on Plan.	Area in Acres.	Remarks.
873	17·639	Arable, road, &c.	885	15·941	Arable.
874	·669	Arable, rough pasture, &c.	886	·182	Arable.
			887	8·425	Arable and road.
875	·566	Houses, garden, &c.	888	19·910	Arable and roads.
876	12·542	Wood.	889	·143	Houses, yard, &c.
877	·134	Houses and garden.	890	26·759	Wood and roads.
878	1·531	Houses, garden, &c.		14·233	Houses, roads, gardens, &c. (Village of Lhanbryd).
879	69·205	Arable, road, &c.			
880	21·965	Arable and streams.			
881	254·864	Heathy pasture, moss, &c.		9359·544	
882	2·184	Arable, &c.			
883	·253	House, garden, &c.			
884	2·433	Arable, &c.			

RECAPITULATION.

9050·208	Land.
92·117	Roads.
54·236	Railways.
162·983	Water.
9359·544	Total area of the Parish of St. Andrews Lhanbryd, in the County of Elgin.

PARLIAMENTARY AND MUNICIPAL BURGH OF ELGIN.

36·440	Area of the Parliamentary Burgh of Elgin, inside the Municipal Burgh.
2·603	Area of the Parliamentary Burgh of Elgin, outside the Municipal Burgh.
39·043	Area of that part of the Parliamentary Burgh of Elgin, situated within the Parish of St. Andrews Lhanbryd.
36·440	Area of that part of the Municipal Burgh of Elgin, situated within the Parish of St. Andrews Lhanbryd.

INDEX TO PLACES

IN THE

PARISH OF ST. ANDREWS LHANBRYD.

COUNTY OF ELGIN.

Name of Place.	No. of Sheet. 6-inch scale.	No. of Sheet. 25·344 in. scale.
Ardkeilan - -	XIII.	6
Bareflathills -	VII.	12
Barmuckity -	VIII.	13
Birkenhill Croft -	XII.	4
Birkenhill Saw Mill	,,	,,
Bogs of Linkwood	,,	,,
Bogton - -	XIII.	2
Church - -	VIII.	13
Clatterinbriggs -	XIII.	7
Cotts - -	,,	6
Coxton - -	,,	1, 2
Coxtontower -	,,	2
Craighead - -	,,	,,
Cranloch - -	,,	6
Cranloch - -	,,	7
Easter Calcots -	VIII.	9
Female School -	XIII.	2
Fife Arms Hotel -	,,	,,
Foresterseat -	VIII.	13
Greens of Coxton -	XIII.	1
Gordonsward -	VIII.	5
Hairstones -	XIII.	6
Hallowood - -	,,	1
Hallowood Cottage	,,	,,
Hatton - -	,,	2
Highland Railway	,,	1, 2, 3
Inchbroom - -	VIII.	1
Kirkhill - -	,,	13
Kirkhillhead -	,,	14
Ladies' Seminary -	XIII.	2
Lesmurdie Cottage	VII.	12
Lhanbryd - -	XIII.	2
Lhanbryd Station -	,,	,,
Linksfield -	VII.	12
Linksfield Crossing	,,	8
Linkwood - -	,,	16
Linkwood Distillery	XII.	4
Little Darkland -	VIII.	14
Loch Spynie -	VII.	8
Maidenhillock -	VIII.	14
Mains of Cotts -	XIII.	5
Mains of Darkland	VIII.	14
Mains of Pitgaveny	,,	5
Manse - -	,,	13
Meikle Coxton -	XIII.	2
Millerton Cottage	,,	,,
Minniemonies -	,,	14
Morayshire Railway - -	VII. XII.	8, 12 4, 8
Moss of Barmuckity	XIII.	1
Muir of Linksfield	VII.	8, 12
Murray Cottage -	XIII.	2
Newmill Manufactory - -	VII.	12
Oldshields -	XIII.	11
Pitgaveny House -	VIII.	5
Pittensier - -	XIII.	2
Post Office -	,,	,,
Redbog - -	,,	11
Redburn - -	,,	14
Rose Cottage -	,,	2
Sandyhillock -	VIII.	5

Name of Place.	No. of Sheet. 6-inch scale.	No. of Sheet. 25·344 in. scale.
Sauchenburn -	XIII.	14
Scarffbanks -	VIII.	5
School - -	,,	13
School - -	XIII.	7
Scotstonhill -	VIII.	14
Sheriffston -	,,	13
Stonecrosshill -	VII.	16
Teindland -	XIII.	10,11, 13,14, 15
Teindland - -	,,	14
Teindlandwells -	,,	15
Templand -	,,	2
Troves - -	XIII.	1
Tyockside -	VII.	16
Waukmill - -	VIII.	13
Waukmill Cottage	,,	,,
Wauk Mill - -	XIII.	2
Wester Calcots -	VIII.	9
Wester Coxton -	XIII.	1
Woollen Mill -	,,	2
Woodpark -	VIII.	14
Woodside - -	,,	,,
Woodside -	,,	9
Woodside Cottage	VII.	12

LONDON:
Printed by George E. Eyre and William Spottiswoode,
Printers to the Queen's most Excellent Majesty.
For Her Majesty's Stationery Office.

ORDNANCE SURVEY OF SCOTLAND.

BOOK OF REFERENCE TO THE PLAN

OF THE

PARISH OF ST. BOSWELLS,

IN THE

COUNTY OF ROXBURGH,

CONTAINING 3198·541 ACRES.

COLONEL SIR HENRY JAMES, R.E., F.R.S., F.G.S., &c.,

SUPERINTENDENT OF THE ORDNANCE SURVEY.

PRINTED AT THE ORDNANCE SURVEY OFFICE, SOUTHAMPTON.

1861.

on
ap-
nch

of

this

are

s—

eet
ore
als

the

W

T

T

nt

F.
C.
V.
ef.
S.

Where a change occurs in the boundaries, the symbol ⌊o—o⌋ is used to shew the part at which the change takes place.

EXPLANATORY REMARKS.

The Scale of the Parish Plans is the 1-2500th of the actual length on the ground, and is equal to 25·344 inches to a mile, which is very approximately equal to one square inch to one acre, the square of 1·0018 inch being equal to one acre.

The length of each sheet is 1½ miles, and the width 1 mile, the area of each sheet is therefore 960 acres.

Each enclosure has a reference number to the area which is given in this Book.

The Braces (*f*) on the plans are to indicate that the spaces so braced are included under the same reference number.

The Altitudes in feet above the Mean Level of the Sea are written thus—31·4.

The Scale of the Plans of the County is 6 inches to a mile, and each sheet contains the same area as 16 sheets of the Parish Plans. There is therefore a double reference number to each sheet, as VI. 9., the Roman Numerals referring to the County Plans, the Arabic Figures to the Parish Plans.

The following are the characters employed on the Ordnance Plans on the Scales of 1-2500, and 6 inches to a mile:—

County Names	C	Hundreds or Wards	W
Parishes	P	Townships	T
Extra Parochial	E	Division of Townships	T

Antiquities ..... ROMAN / Druidical or Saxon / Norman or Subsequent

The descriptions of the boundaries are shewn by the following initials:—

Centre of Stream	*C. S.*	Centre of Fence	*C. F.*
Centre of Road	*C. R.*	Top of Cop	*T. C.*
Side of Stream or Drain	*S. S.* or *S. D.*	Centre of Wall	*C. W.*
Root of Hedge	*R. H.*	Defaced	*Def.*
Face of Wall	*F. W.*	Track of Stream	*T. S.*

Undefined ..... *Und.*

Where a change occurs in the boundaries, the symbol [o—o] is used to shew the part at which the change takes place.

TABLE

FOR CONVERTING DECIMAL PARTS OF AN ACRE INTO ROODS AND PERCHES.

Perches.	0 Rood.	1 Rood.	2 Roods.	3 Roods.
0	0·000	0·250	0·500	0·750
1	0·006	0·256	0·506	0·756
2	0·012	0·262	0·512	0·762
3	0·019	0·269	0·519	0·769
4	0·025	0·275	0·525	0·775
5	0·031	0·281	0·531	0·781
6	0·037	0·287	0·537	0·787
7	0·044	0·294	0·544	0·794
8	0·050	0·300	0·550	0·800
9	0·056	0·306	0·556	0·806
10	0·062	0·312	0·562	0·812
11	0·069	0·319	0·569	0·819
12	0·075	0·325	0·575	0·825
13	0·081	0·331	0·581	0·831
14	0·087	0·337	0·587	0·837
15	0·094	0·344	0·594	0·844
16	0·100	0·350	0·600	0·850
17	0·106	0·356	0·606	0·856
18	0·112	0·362	0·612	0·862
19	0·119	0·369	0·619	0·869
20	0·125	0·375	0·625	0·875
21	0·131	0·381	0·631	0·881
22	0·137	0·387	0·637	0·887
23	0·144	0·394	0·644	0·894
24	0·150	0·400	0·650	0·900
25	0·156	0·406	0·656	0·906
26	0·162	0·412	0·662	0·912
27	0·169	0·419	0·669	0·919
28	0·175	0·425	0·675	0·925
29	0·181	0·431	0·681	0·931
30	0·187	0·437	0·687	0·937
31	0·194	0·444	0·694	0·944
32	0·200	0·450	0·700	0·950
33	0·206	0·456	0·706	0·956
34	0·212	0·462	0·712	0·962
35	0·219	0·469	0·719	0·969
36	0·225	0·475	0·725	0·975
37	0·231	0·481	0·731	0·981
38	0·237	0·487	0·737	0·987
39	0·244	0·494	0·744	0·994
40	0·250	0·500	0·750	1·000

N.B.—To convert Decimal Fractions of an Acre into Roods and Perches, multiply the decimal first by 4 and then by 40, preserving the same number of decimals in the product.

Example 1.

633·357 Acres.
4
1·428
40
A. R. P. ..... 17·120
633 1 17

Example 2.

527·013 Acres.
4
·052
40
A. R. P. ..... 2·080
527 0 2

PARISH OF ST. BOSWELLS,

IN THE

COUNTY OF ROXBURGH.

No. of Sheet.	No. on Plan.	Area in Acres.	Description.
VIII. 11.	1	1·165	Rough pasture.
,,	2	·017	Island.
,,	3	·006	Island.
,,	4	·606	Pool of water.
,,	5	·098	Plantation.
,,	6	8·603	Arable.
,,	7	·076	Plantation.
,,	8	·607	Plantation.
,,	9	10·832	Arable & footpath.
,,	10	·059	Plantation.
,,	11	11·881	Arable.
,,	12	2·647	Rough pasture, footpath, & pond.
,,	13	12·609	Pasture, wood, & footpaths.
,,	14	·052	Plantation.
,,	15	11·102	Arable.
,,	16	·092	Plantation.
,,	17	·058	Plantation.
,,	18	·034	Plantation.
,,	19	9·994	Arable & road.
,,	20	·081	Plantation.
,,	21	15·927	Arable & double fence.
,,	22	·314	Rough pasture & bank of river.
,,	23	·115	House, yard, & garden.
,,	24	·061	Plantation.
,,	25	·049	Plantation.
,,	26	11·827	Arable.
,,	27	·071	Plantation.
,,	28	·060	Plantation.
,,	29	1·152	Private road.
,,	29a	·039	Plantation.
,,	30	6·150	Arable & road.
,,	31	·022	Garden.
,,	32	·040	Plantation.
,,	33	9·798	Arable & road.
,,	33a	·045	Plantation.
,,	34	·110	Plantation.
,,	35	26·952	Arable.
,,	36	20·424	Arable.
,,	37	12·606	Arable.
,,	38	19·249	Arable.
		195·630	*Carried forward.*

No. of Sheet.	No. on Plan.	Area in Acres.	Description.
		195·630	*Brought forward.*
VIII. 11.	39	·272	Bank of road.
VIII. 12.	40	38·406	River Tweed.
VIII. 11.	41	·316	Plantation.
,,	42	040	Plantation.
,,	43	1·902	Arable.
,,	44	4·032	Arable & stream.
,,	45	1·785	Arable, road, & stream.
,,	46	·185	Pasture.
,,	47	·033	Plantation.
,,	48	10·643	Arable.
,,	49	·056	Plantation.
,,	50	·373	Plantation.
,,	51	·396	Bankhead, farmsteading & yards.
,,	52	·433	Rough pasture (two pieces).
,,	53	8·023	Arable & double fence.
,,	54	·559	Houses, yards, & old walls.
,,	55	6·540	Arable.
,,	56	·532	Plantation.
,,	57	3·622	Arable & stream.
,,	58	·653	Plantation & garden.
,,	59	·646	Garden & orchard.
,,	60	·450	Plantation & road.
,,	61	·281	Rough pasture & road.
,,	62	·020	House.
,,	63	·102	Holmes, house & yard.
,,	64	2·040	Park & ornamental grounds.
,,	65	2·830	Plantation & roads.
,,	66	·049	House & garden.
,,	67	·337	Private road.
,,	68	10·647	Arable & double fence.
,,	69	7·644	Plantation, stream, & roads.
,,	70	·204	Arable.
,,	71	·297	School, house, garden, & yards.
,,	72	·143	Public road.
,,	73	2·083	Houses, gardens, & yards.
,,	74	·218	Houses, gardens, & yards.
,,	75	·276	Arable.
,,	76	·434	House, yard, & gardens.
,,	77	·089	Public road.
,,	78	·939	Arable & footpath.
,,	79	1·073	Arable & footpath.
,,	80	·631	Arable.
,,	81	·059	Public road.
,,	82	·972	Arable.
,,	83	1·053	Houses, yards, & gardens.
,,	84	2·188	Houses, yards, & gardens.
,,	85	1·058	Arable, footpath, & plantation.
,,	86	·025	House & yard.
,,	87	·360	Tweedmount, house, &c.
,,	88	2·271	Rough pasture, shrubs, & rocks.
		313·850	*Carried forward.*

No. of Sheet.	No. on Plan.	Area in Acres.	Description.
		313·850	*Brought forward.*
VIII. 11.	89	·314	Arable & footroad.
,,	90	·092	Public road.
,,	91	2·230	Arable & two small plantations.
,,	92	·443	Public road.
,,	93	5·848	Arable & small plantation.
,,	94	·171	Public road.
,,	95	·041	Plantation.
,,	96	1·352	Arable.
,,	97	·377	Arable & footroad.
,,	98	·953	Arable.
,,	99	2·020	Houses, yards, & gardens.
,,	100	·139	Plantation.
,,	101	·824	Public road.
,,	102	1·068	Plantation.
,,	103	·220	Plantation.
,,	104	·071	Plantation.
,,	105	·354	Houses, yards, & garden.
,,	106	·520	Garden.
,,	107	·933	Shrubberies & ornamental grounds.
,,	108	·136	Lessudden Place, house, offices, &c.
,,	109	9·570	Park.
,,	110	·080	The Aisle & grounds.
,,	111	·010	House.
,,	112	1·101	Arable & footpath.
,,	112a	·935	Arable.
,,	113	·091	Free Church & yard.
,,	114	2·515	Arable & footpath.
,,	115	3·451	Houses, yards, & gardens.
,,	116	·467	Orchard.
,,	117	·321	Arable.
,,	118	3·109	Arable.
,,	119	3·199	Arable.
,,	120	·292	Arable.
,,	121	·100	Plantation.
,,	122	2·120	Houses, yards, & gardens.
,,	123	·265	House, yard, & gardens.
,,	124	·098	Public road.
,,	125	1·515	Houses, yards, & gardens.
,,	126	3·318	Arable.
,,	127	·270	Public road.
,,	128	6·656	Arable.
,,	129	6·276	Arable.
,,	130	5·007	Public road.
,,	131	10·396	Arable & stream.
,,	132	18·520	Arable & stream.
,,	133	·717	Private road.
,,	134	10·009	Arable.
,,	135	11·246	Pasture & stream.
,,	136	·341	Plantation.
,,	137	1·394	Fens, house, offices, yards, &c.
		435·345	*Carried forward.*

No. of Sheet.	No. on Plan.	Area in Acres.	Description.
		435·345	*Brought forward.*
VIII. 11.	138	2·183	Arable.
,,	139	·630	Plantation.
,,	140	·186	Garden.
,,	141	·270	Shingle.
,,	142	·569	Weirgate Mains, farmsteading, &c.
,,	143	5·660	Arable.
,,	144	2·075	Arable & stream.
,,	145	3·392	Arable & stream.
,,	146	·082	Private road.
,,	147	3·844	Arable.
,,	148	·236	Plantation & stream.
,,	149	5·573	Arable & footpath.
,,	150	·292	Bank of river.
,,	151	6·591	Arable.
VIII. 10.	152	·127	Space between boundary & fence.
,,	153	10·480	Arable & road.
VIII. 11.	154	19·394	Arable.
,,	155	9·753	Arable & double fence.
,,	156	·448	Pasture & small plantation.
,,	157	·250	Pasture & bank of road.
,,	158	8·316	Arable & double fence.
,,	159	2·616	Arable & double fence.
,,	160	·103	Pasture.
,,	161	4·374	Arable.
,,	162	·696	Public road.
,,	163	11·615	Arable, footpath, & streams.
,,	164	13·876	Arable & stream.
,,	165	1·632	Public road.
,,	166	·032	Sheds & yards.
,,	167	2·133	Arable.
,,	168	1·559	Arable & stream.
,,	169	1·438	Arable & stream.
,,	170	·549	Public road.
,,	171	·082	Private road.
,,	172	·620	Arable.
,,	173	4·906	Arable.
,,	174	4·116	Arable.
,,	175	1·877	Public road.
,,	176	·359	Plantation.
,,	177	4·439	Arable.
,,	178	·073	Plantation.
,,	179	·465	Plantation & stream.
,,	180	·864	Plantation & stream.
,,	181	·011	Shed.
,,	182	4·346	Arable.
,,	183	·222	Plantation.
,,	184	·133	Plantation.
,,	185	·673	Plantation & road.
VIII. 14.	186	1·391	Rough pasture & mill lead.
,,	187	·025	Plantation.
		580·921	*Carried forward.*

No. of Sheet.	No. on Plan.	Area in Acres.	Description.
		580·921	*Brought forward.*
VIII. 14.	188	·051	Pasture.
,,	189	·156	Pasture.
,,	190	19·232	Arable & stream.
,,	191	·083	Space between boundary & fence.
,,	192	13·151	Arable & stream.
,,	193	8·042	Arable.
VIII. 10.	194	·017	Space between boundary & fence.
VIII. 14.	195	10·794	Arable, road, & double fence.
VIII. 15.	196	9·239	Arable.
,,	197	3·072	Rough pasture & stream.
,,	198	2·054	Arable & footpath.
,,	199	·219	Plantation & stream.
,,	200	·021	Pasture.
,,	201	7·252	Pasture & roads.
,,	202	·115	House, yard, & garden.
,,	203	2·650	Arable.
,,	204	5·993	Arable, road, & stream.
,,	204a	8·566	Arable.
,,	205	5·098	Arable.
,,	206	8·440	Arable.
,,	207	17·264	Arable.
,,	208	·096	Plantation.
,,	209	2·767	Arable.
VIII. 11.	210	·085	Plantation.
VIII. 15.	211	2·833	Park & road.
,,	212	·292	Plantation.
,,	213	·010	Shed.
,,	214	·083	Private road.
,,	215	·401	Plantation.
,,	216	·503	Offices & yards.
VIII. 11.	217	·193	Plantation.
VIII. 15.	218	·247	Plantation.
,,	219	·094	Benrig, house.
,,	220	·350	Garden & shrubbery.
,,	221	·392	Ornamental grounds.
,,	222	2·474	Park.
,,	223	·040	Plantation.
,,	224	·068	Plantation.
,,	225	·022	Plantation.
,,	226	·032	Gas works.
,,	227	1·073	Pasture & roads.
,,	228	·122	Curling pond.
,,	229	·257	Island.
VIII. 14.	230	·169	Rough pasture.
,,	231	3·028	Plantation.
,,	232	13·785	Arable.
,,	233	3·304	Plantation, stream, & road.
,,	234	2·164	Plantation & double fence.
,,	235	18·990	Arable.
,,	236	1·768	Arable & double fence.
		758·072	*Carried forward.*

No. of Sheet.	No. on Plan.	Area in Acres.	Description.
		758·072	*Brought forward.*
VIII. 14.	237	7·581	Arable & double fence.
,,	238	·310	Plantation.
,,	239	9·623	Arable.
,,	240	·246	Greenside Cottage, yard, & garden.
VIII. 15.	241	8·752	Arable & double fence.
,,	242	·750	Arable.
,,	243	6·671	Arable & stream.
,,	244	·436	Arable & road.
,,	245	2·844	Arable & road.
,,	246	3·786	Arable & road.
,,	247	·691	Pasture.
,,	248	·948	The Kennels, yards, & garden.
,,	249	·255	Private road.
,,	250	1·551	Arable.
,,	251	·761	Buccleuch Arms, offices, yards, &c.
,,	252	·096	Waste.
,,	253	·521	Houses, yards, & gardens.
,,	254	·119	Arable.
,,	255	·099	Pond.
,,	256	7·770	Arable & stream.
,,	257	10·361	Arable.
,,	258	·527	Public road.
,,	259	4·018	Arable.
,,	260	6·375	Arable.
,,	261	1·496	Arable.
,,	262	·961	Arable.
,,	263	·138	Private road.
,,	264	·072	Manse & offices.
,,	265	·413	Shrubbery.
,,	266	·328	Garden.
,,	267	1·440	Church & burial ground.
,,	268	1·402	Arable & footpath.
,,	269	2·195	Arable & footpaths.
,,	270	·376	Stream.
,,	271	9·027	Arable.
,,	272	1·659	Pasture.
VIII. 13.	273	·606	Bowden Burn.
,,	274	·129	Plantation.
,,	275	·515	Pasture & footpath.
,,	276	·202	Plantation.
,,	277	·023	House & yards.
,,	278	1·318	Plantation.
,,	279	1·770	Arable.
,,	280	1·320	Private road.
,,	281	4·878	Plantation.
,,	281a	4·850	Ornamental grounds.
,,	282	·070	Maxpoffle, house.
,,	283	1·111	Offices, yards, &c.
,,	284	12·431	Arable & road.
VIII. 14.	285	·050	Plantation.
		881·943	*Carried forward.*

No. of Sheet.	No. on Plan.	Area in Acres.	Description.
		881·943	*Brought forward.*
VIII. 14.	286	5·467	Plantation & stream.
,,	287	24·741	Arable.
,,	288	17·154	Arable.
,,	289	7·664	Arable & small plantations.
,,	290	3·218	Plantation & stream.
,,	291	13·144	Arable & stream.
,,	291a	14·655	Arable & stream.
,,	292	1·292	Public road.
,,	293	19·282	Arable.
,,	294	21·033	Arable, stream, & double fence.
,,	295	19·315	Arable & stream.
,,	296	10·810	Public road
,,	297	12·887	Arable, stream, road, &c.
,,	298	·076	Rough pasture.
,,	299	1·505	Plantation.
,,	300	4·044	Arable.
,,	301	·051	Bank of road.
,,	302	·173	Bank of road & stream.
,,	303	·157	Bank of road.
,,	304	·147	Bank of road.
,,	305	·215	Rough pasture & bank of road.
,,	306	·120	Plantation.
,,	307	·099	Rough pasture & stream.
,,	308	·559	Plantation.
,,	309	21·362	Arable, stream, & double fences.
,,	310	1·156	Plantation & double fence.
,,	311	7·350	Arable.
,,	312	12·948	Arable & stream.
,,	312a	4·951	Arable & stream.
VIII. 15.	313	7·470	Arable.
,,	314	10·909	Arable & road.
,,	315	·093	House & garden.
,,	316	9·006	Arable & stream.
,,	317	·288	Mill pond.
,,	318	1·940	Arable.
,,	319	·226	Plantation.
,,	320	·673	Merwick, house, yards, & garden.
,,	321	7·189	Arable & roads.
,,	322	9·579	Arable & stream.
,,	323	8·610	Public road.
,,	324	27·680	St. Boswells Green.
,,	325	10·015	Arable.
,,	326	8·931	Arable.
,,	327	·448	Plantation.
,,	328	·343	Plantation.
,,	329	·653	Garden.
,,	330	·701	Greycrook, house, offices, &c.
,,	331	3·267	Arable.
,,	332	4·230	Public road.
,,	333	3·389	Arable.
		1223·158	*Carried forward.*

No. of Sheet.	No. on Plan.	Area in Acres.	Description.
		1223·158	*Brought forward.*
VIII. 15.	334	1·937	Arable.
,,	335	8·586	Arable.
,,	336	·199	Plantation.
,,	337	9·326	Arable.
,,	338	11·926	Arable.
,,	339	8·027	Arable, stream, & double fence.
,,	340	4·981	Arable & footpath.
,,	341	7·534	Arable & roads.
,,	342	·030	Pasture.
,,	343	·697	Plantation.
,,	344	·101	Maxton Cottage & yard.
,,	345	·027	Offices & yards.
,,	346	·811	Garden.
,,	347	2·946	Arable & footpath.
,,	348	·969	Plantation & garden.
,,	349	1·421	Arable & footpath.
,,	350	11·852	Plantation, streams, & roads.
VIII. 16.	351	·314	Rough pasture & streams.
VIII. 13.	352	6·660	Arable.
,,	353	·111	Plantation.
,,	354	2·081	Arable.
,,	355	6·561	Arable.
,,	356	·012	Lodge.
,,	357	·109	Garden.
,,	358	9·745	Arable.
,,	359	·212	Plantation.
VIII. 14.	360	·757	Plantation.
,,	361	1·487	Plantation.
,,	362	10·857	Arable.
,,	363	·367	Plantation.
,,	364	9·129	Arable & two small plantations.
,,	365	1·716	Plantation.
,,	366	·125	Plantation.
,,	367	10·470	Arable.
,,	368	13·013	Arable, rough pasture, & stream.
,,	369	·704	Plantation, stream, & double fence.
,,	370	13·168	Arable, stream, roads, &c.
,,	371	2·036	Plantation.
,,	372	10·086	Arable, streams, double fence, &c.
,,	373	15·130	Arable, stream, & roads.
,,	374	·228	Plantation.
,,	375	·252	Plantation & double fence.
,,	376	·842	Plantation, road, & double fence.
,,	377	082	Plantation & double fence.
,,	378	15·703	Arable, road, & double fences.
,,	379	13·048	Arable, stream, road, &c.
,,	380	11·762	Arable.
,,	381	18·053	Arable & double fence
,,	382	27·033	Arable.
VIII. 15.	383	·142	House & garden.
		1496·523	*Carried forward.*

No. of Sheet.	No. on Plan.	Area in Acres.	Description.
		1496·523	*Brought forward.*
VIII. 15.	384	·053	Mainhill, house.
,,	385	5·529	Arable & roads.
,,	386	·558	Arable.
,,	387	·324	House, sheds, & yards.
,,	388	6·359	Arable & stream.
,,	389	·239	Private road.
,,	390	4·156	Arable, stream, & double fence.
,,	391	·392	Private road.
,,	392	6·315	Arable & stream.
,,	393	2·590	Arable & stream.
,,	394	·599	Mill pond.
,,	395	·903	Plantation & stream.
,,	396	10·701	Arable, road, & stream.
,,	397	1·715	Arable, roads, & stream.
,,	398	·660	Laretburn, house, yards, & garden.
,,	399	5·992	Arable, road, stream, &c.
,,	400	2·943	Arable, footpath, & stream.
,,	401	10·016	Arable, streams, & road.
,,	402	·651	Arable & piggeries.
,,	403	·275	Crossflat, houses, yards, & gardens.
,,	404	1·641	Plantation, stream, & road.
,,	405	·722	Arable & stream.
,,	406	·780	Temple, house, offices, yards, &c.
,,	407	2·750	Arable & stream.
,,	408	·469	Rough pasture, road, & stream.
,,	409	·130	Drying green & shrubbery.
,,	410	·250	Garden.
,,	411	·404	Plantation, road, & double fence.
,,	412	1·045	Crossflat farmsteading, yards, &c.
,,	413	·241	St. Boswellsbank, house, &c.
,,	414	·502	Shrubberies.
,,	415	1·632	Plantation & footpath.
,,	416	8·109	Park.
,,	417	3·250	Plantation, road, & half of stream.
,,	418	11·488	Arable & double fence,
VIII. 13.	419	·174	Camieston Cottage, yards, & garden.
,,	420	12·462	Arable & stream.
,,	421	14·830	Arable & stream.
VIII. 14.	422	10·192	Arable, stream, & double fence.
,,	423	1·212	Plantation, stream, & double fence.
,,	424	·535	Rough pasture.
,,	425	12·461	Arable, road, & double fence.
,,	426	·284	Plantation.
,,	427	1·135	Plantation.
,,	428	15·273	Arable, stream, roads, &c.
,,	429	·804	Plantation & double fencc.
,,	430	11·760	Arable, streams, & double fence.
,,	430a	·107	Pond.
,,	431	·646	Camieston, house, offices, & garden.
,,	432	1·485	Park & stream.
		1674·266	*Carried forward.*

No. of Sheet.	No. on Plan.	Area in Acres.	Description.
		1674·266	*Brought forward.*
VIII. 14.	433	·733	Camieston farmsteading & yards.
,,	434	2·742	Arable, roads, & streams.
,,	435	·254	House, yard, & garden.
,,	436	21·318	Arable, road, & streams.
,,	437	1·565	Plantation.
,,	438	26·878	Arable & stream.
,,	439	16.375	Arable, stream, & double fence.
VIII. 15.	440	12·396	Arable.
,,	441	16·394	Arable & double fence.
,,	442	9·636	Arable & double fences.
,,	443	4·952	Arable & double fence.
,,	444	·240	Laretburn Cottage, yard, & garden.
,,	445	·074	Private road.
,,	446	14·180	Arable.
,,	447	·039	House & garden.
,,	448	·889	Plantation & stream.
,,	449	9·005	Arable & stream.
,,	450	·190	Plantation.
,,	451	13·421	Arable & stream.
,,	452	·187	Plantation.
,,	453	13·820	Arable.
,,	454	6·453	Arable & stream.
,,	455	7·783	Arable & double fence.
,,	456	1·850	Plantation.
,,	457	14·011	Arable, road, stream, & marsh.
,,	458	·357	Plantation & road.
,,	459	10·006	Arable & road.
,,	460	16·524	Arable & road.
,,	461	·231	Rough pasture & half of stream.
VIII. 13.	462	4·355	Plantation, road, & streams.
,,	462a	·063	Space between boundary & fence.
VIII. 14.	463	15·991	Arable.
,,	464	1·710	Plantation.
,,	464a	·414	Plantation.
,,	465	·561	Plantation.
,,	466	1·516	Plantation.
,,	467	1·025	Rough pasture.
,,	468	12·722	Arable, road, & double fence.
,,	469	12·707	Arable & road.
,,	470	1·195	Plantation.
,,	471	8·583	Arable, streams, & plantation.
,,	472	1·963	Public road.
,,	473	15·815	Arable & stream.
,,	474	23·692	Arable, stream, & double fence.
,,	475	·444	Plantation.
,,	476	·075	Pond.
,,	477	6·054	Arable & streams.
,,	478	10·099	Arable & stream.
,,	479	·150	House, piggery, & garden.
,,	480	9·323	Arable.
		2025·226	*Carried forward.*

No. of Sheet.	No. on Plan.	Area in Acres.	Description.
		2025·226	*Brought forward.*
VIII. 15.	481	13·702	Arable.
,,	482	16·489	Arable.
,,	483	15·012	Arable.
,,	484	13·672	Arable.
,,	485	3·667	Arable & streams.
,,	486	·931	Hiltonshill, house, offices, &c.
,,	487	11·767	Arable & stream.
,,	488	8·404	Arable & shed.
,,	489	21·817	Arable & double fence.
,,	490	·353	Plantation.
,,	491	13·822	Arable & road.
,,	492	·960	Plantation.
,,	493	3·846	Arable.
,,	494	·060	Space between boundary & fence.
VIII. 14.	495	14·221	Arable & stream.
,,	496	1·007	Plantation.
,,	497	·396	Plantation & stream.
,,	498	12·528	Arable, road, & old quarry.
,,	499	1·781	Rough pasture & marsh.
,,	500	·187	Mill pond.
,,	501	·070	Rough pasture & road.
,,	502	·297	Plantation & stream.
,,	503	13·540	Arable, stream, & double fence.
,,	504	12·595	Arable, stream, & double fence.
,,	505	8·772	Arable & stream.
,,	506	5·256	Plantation & stream.
,,	507	5·021	Plantation & stream.
,,	508	10·115	Arable.
,,	509	·054	Lodge & garden.
,,	510	·301	House, smithy, yards, & garden.
,,	511	7·957	Arable, stream, & double fence.
,,	512	2·110	Arable & stream.
,,	513	·592	Farmsteading & yards.
,,	514	4·296	Arable & stream.
,,	515	23·694	North British Railway.
,,	515a	20·051	North British Railway.
,,	516	3·080	Arable.
,,	517	9·648	Public road.
,,	518	20·473	Arable & double fence.
,,	519	18·671	Arable, road, & double fence.
,,	520	1·052	Charlesfield farmsteading, &c.
,,	521	·090	Plantation & stream.
,,	522	1·025	Private road.
,,	523	·469	Charlesfield, house, offices, &c.
,,	524	·143	Plantation.
,,	525	·113	Plantation & pasture.
,,	526	11·209	Arable.
VIII. 15.	527	14·101	Arable.
,,	528	15·877	Arable.
,,	529	2·684	Private road.
		2393·204	*Carried forward.*

No. of Sheet.	No. on Plan.	Area in Acres.	Description.
		2393·204	*Brought forward.*
VIII. 15.	530	11·517	Arable, footpath, & stream.
,,	531	5·895	Arable & streams.
,,	532	·176	Mill pond.
,,	533	9·813	Arable.
,,	534	9·128	Arable.
,,	535	13·925	Arable, half of double fence, &c.
,,	536	15·486	Arable, half of double fence, &c.
,,	537	1·749	Plantation.
,,	538	·849	Plantation.
,,	539	12·163	Arable.
,,	540	·089	Space between boundary & fence.
,,	541	·043	Space between boundary & fence.
XIV. 2.	542	3·095	Plantation, footpath, & stream.
,,	543	16·561	Arable & stream.
,,	544	14·777	Arable & stream.
,,	545	12·545	Arable & stream.
,,	545a	·020	Garden.
,,	546	1·845	Arable, stream, & road.
,,	547	·939	Northfield, farmsteading & garden.
,,	548	·623	Arable.
,,	549	7·910	Arable & stream.
,,	550	·698	Plantation.
,,	550a	·351	Plantation.
,,	551	·099	Pasture.
,,	552	12·109	Arable.
,,	553	·785	Private road.
,,	554	5·445	Arable & stream.
,,	555	11·284	Arable & stream.
,,	556	1·582	Plantation, rough pasture, &c.
,,	557	·275	Thornielaw, house & garden.
,,	558	·167	House & garden.
,,	559	·578	Mill pond.
,,	560	2·680	Arable, roads, & streams.
,,	561	·186	Thornielaw farmsteading.
,,	562	·050	Garden.
,,	563	5·488	Arable, stream, & double fence.
,,	564	15·679	Arable.
,,	565	·075	Plantation & double fence.
,,	566	20·773	Arable & double fence.
,,	567	·397	Mill pond.
XIV. 3.	568	11·888	Arable & roads.
,,	569	11·874	Arable & stream.
,,	570	10·050	Arable & stream.
,,	571	4·202	Plantation & stream.
,,	572	12·024	Arable, half of double fence, &c.
XIV. 2.	573	7·978	Arable.
,,	574	8·370	Plantation.
,,	575	2·405	Plantation.
,,	576	16·178	Arable, road, & small pond.
,,	577	13·734	Arable & stream.
		2709·756	*Carried forward.*

No. of Sheet.	No. on Plan.	Area in Acres.	Description.
		2709·756	*Brought forward.*
XIV. 2.	578	·442	Plantation.
,,	579	4·490	Arable & stream.
,,	579a	·186	Marsh.
,,	580	18·246	Arable & stream.
,,	581	10·317	Arable & roads.
,,	582	15·733	Arable & road.
,,	583	7·777	Arable, road, & shed.
,,	584	9·061	Arable.
,,	585	·887	Plantation.
XIV. 3.	586	11·778	Arable.
,,	587	16·057	Arable & stream.
,,	588	33·202	Arable & footpath.
,,	589	12·406	Arable.
XIV. 2.	590	19·417	Arable & stream.
,,	591	6·974	Arable, road, & stream.
,,	592	·165	Pasture.
,,	593	·835	Private road.
,,	594	·310	Garden.
,,	595	·390	Offices & yard.
,,	596	2·342	Garden & ornamenal ground.
,,	597	·035	House & yard.
,,	598	1·456	Arable & drying green.
,,	599	·095	Pasture.
,,	600	·809	Pond.
,,	601	6·937	Park.
,,	602	·204	Elliston, house & yard.
,,	603	30·197	Arable, road, & stream.
,,	603a	·057	Pasture, stream, & footpath.
,,	604	24·607	Arable.
,,	605	17·628	Arable, road, & double fence.
,,	606	12·971	Plantation & footpath.
,,	607	·281	Plantation.
,,	608	22·109	Arable & road.
,,	609	16·189	Arable & road.
XIV. 3.	610	·493	Arthurshiel, farmsteading & yards.
,,	611	11·270	Arable & double fence.
,,	612	·144	Space between boundary & fence.
XIV. 2.	613	10·633	Arable & stream.
,,	614	8·785	Arable, road, & stream.
,,	615	·070	Rough pasture.
,,	616	·845	Plantation.
,,	617	10·253	Arable & road.
,,	618	9·907	Arable, stream, & footpath.
,,	619	9·602	Plantation, streams, & footpaths.
,,	620	26·524	Arable & stream.
,,	621	4·337	Plantation, streams, & footroads.
,,	622	2·163	Plantation & double fence.
,,	623	1 678	Plantation.
,,	624	9·832	Arable & double fence.
,,	625	·083	Space between boundary & fence.
		3120·965	*Carried forward.*

No. of Sheet.	No. on Plan.	Area in Acres.	Description.
		3120·965	*Brought forward.*
XIV. .2	626	·014	Space between boundary & fence.
,,	627	·443	Rough pasture & furze.
,,	628	1·419	Public road (half of).
,,	629	·434	Rough pasture, road, & stream.
,,	630	10·847	Arable, road, & stream.
,,	631	9·040	Arable, roads, & stream.
,,	632	1·201	Whinfield, farmsteading, yards, &c.
,,	633	13·085	Arable & stream.
,,	634	3·467	Arable, road, stream, & pond.
,,	635	15·287	Arable & stream.
,,	636	10·285	Arable & stream.
,,	637	12·054	Arable & stream.
		3198·541	

RECAPITULATION.

3050·716	Land.
43·431	Water.
50·449	Public roads.
10·200	Private roads.
43·745	Railways.
3198·541	Total area of St. Boswells Parish, in the County of Roxburgh.

INDEX TO PLACES

IN THE

PARISH OF ST. BOSWELLS.

COUNTY OF ROXBURGH.

Name of Place.	No. of Sheet. 6 inch scale.	No. of Sheet. 25·344 in. scale.	Descriptive Remarks.
Arniesidc Plantation.	VIII	14	
Arthurshiel.	XIV.	3	A laborer's cottage.
Backbrae Stream.	VIII.	12	
Bankhcad.	,,	11	A farm housc & stcading.
Benrig.	,,	15	A gentlcman's residence.
Benrig Dcan.	,,	11	A ravine.
Birkhaugh Strcam.	,,	11	
Bogle Burn.	,,	13 & 14	
Boswall Cottage.	,,	11	A neat dwelling house.
Bowden Burn.	,,	13 & 14	
Brae Heads.	,,	11	A ridge of land.
Bridge Stream.	,,	12	
Brockies Hole.	,,	11	
Buccleuch Arms.	,,	15	An excellent inn.
Burnfoot Pool.	,,	11	
Camieston.	,,	14	A neat dwelling house.
Camieston Cottage.	,,	13	A neat dwelling house.
Caul Pool.	,,	11	A fishing cast.
Caul Stream.	,,	11	A fishing cast.
Charlesfield.	,,	14	A family residence.
Church.	,,	15	
Crossflat.	,,	15	Cottars dwellings.
Deanfoot.	,,	11	
Dropping Well.	,,	15	
Dropping Well (site of).	,,	11	
Elliston.	XIV.	2	A gentleman's residence.
Fens.	VIII.	11	A two storied dwelling house.
Free Church.	,,	11	
Free Church Manse.	,,	11	
Glebe.	,,	15	
Greycrook.	,,	15	A neat dwelling house.
Greenside Cottage.	,,	14	A neat residence.
Gullet Ford.	,,	11	
Haugh Side.	,,	11	A fishing cast.
Hare Craig.	,,	11	

Name of Place.	No. of Sheet. 6 inch scale.	No. of Sheet. 25·344 in. scale.	Descriptive Remarks.
Harecraig Stream.	VIII.	11	A fishing cast.
Hiltonshill.	,,	15	A farm house & steading.
Hier Well.	,,	15	An excellent spring.
Holmes.	,,	11	A gentleman's residence.
Holmes Burn.	,,	11	
Island Stream.	,,	15	
Kelly Burn.	,,	15 & 16	
Kirkback Pool.	,,	16	A fishing cast.
Kipperhall.	,,	11	A fishing cast.
Laret Burn.	,,	15	
	XIV.	2 & 3	
Laretburn.	VIII.	15	A farm house & steading.
Laretburn Cottage.	,,	15	A small dwelling house.
Lessudden.	,,	11	A good sized village.
Lessudden Place.	,,	11	A gentleman's residence.
Long Stream.	,,	11	
Mainhill.	,,	15	A farm house & steading.
Manse.	,,	15	The Parish Ministers residence.
Maxpoffle.	,,	13	A farm house & steading.
Maxton Cottage.	,,	15	A very neat residence.
Merton Bridge.	,,	12	
Mule Gang.	,,	11	
Meadow House.	,,	11	A gentleman's residence.
North British Railway.	,,	10, 14, & 15	
North British Railway (Hawick Branch).	,,	10 & 14	
	XIV.	2	
Northfield.	,,	2	A farm house & steading.
Noutlair Plantation.	,,	2	
Post Office.	VIII.	11	
River Tweed.	,,	11, 12, 15 & 16	
School.	,,	11	A plain stone building.
St. Boswells Burn.	,,	14, 15, & 16	
St. Boswells Green.	,,	11 & 15	
St. Boswellsbank.	,,	15	A gentleman's residence.
St. Boswells.			
Temple.	VIII.	15	A neat dwelling house.
The Aisle.	,,	11	A vault or burying place.
The Kennels.	,,	15	The Duke of Buccleuch's fox hunting establishment.
The Pot.	,,	11	A fishing cast.

Name of Place.	No. of Sheet. 6 inch scale.	No. of Sheet. 25·344 in. scale.	Descriptive Remarks.
The Pot Stream.	VIII.	11	A fishing cast.
Thornielaw.	XIV.	2	A farm house & steading.
Tweedmount.	VIII.	11	A gentleman's residence.
Weir Gate.	,,	11	A gentleman's residence.
Weirgate Mains.	,,	11	A farm house & steading.
West Burn.	,,	11, 13, 14 & 15	
	XIV.	1	
Whinfield.	,,	2	A farm house & steading.

AGENTS FOR THE SALE

OF THE

ORDNANCE PLANS.

ENGLAND.

London	Mr. J. Arrowsmith, 10, Soho Square, W. Messrs. Letts, Son, & Co., 8, Royal Exchange, E.C. Messrs. Longman & Co., Paternoster Row, E.C. Mr. E. Stanford, 6, Charing Cross, S.W. Messrs. Vacher & Son, 29, Parliament Street, S.W. Messrs. Webster & Co., 60, Piccadilly, W. Messrs. G. Philip & Son, 32, Fleet Street, E.C.; & L'pool. Mr. J. Wyld, Charing Cross. Dr. J. J. Whitty, C.E., 35, Parliament Street, S.W.
Appleby	Mr. J. Whitehead.
Alnwick	Mr. M. Smith.
Bath	Messrs. Sims & Son.
Birmingham	Messrs. Napper & Wright
Beverley	Mr. John Kemp.
Bolton	Mr. H. Bradbury.
Bristol	Mr. John Lavars.
Bishop Auckland	Mr. M. Braithwaite.
Barnard Castle	Messrs. J. & R. W. Atkinson.
Cleveland, Yorkshire	Mr. George Dixon.
Cardiff	Mr. Hugh Bird.
Carlisle	Messrs. Thurnam & Sons.
Coventry	Mr. Edward Wright.
Chelmsford	Mr. Thomas B. Arthy.
Darlington	Mr. H. Penney.
Durham	Mr. George Andrews.
Fareham	Mr. George Sutton.
Gloucester	Messrs. G. J. Wait & Co.
Great Ayton, nr. Stokesley, Yorkshire	Mr. G. Dixon.
Hartlepool	Messrs. Pearson & Co.
Huddersfield	Mr. A. L. Peace.
Hull	Mr. J. W. Leng.
Kirkby Lonsdale	Mr. R. Morphet.
Kendal	Mr. T. Atkinson.
Keswick	Mr. James Mayo.
Liverpool	Messrs. G. Philip & Son. Messrs. Webb & Hunt. Mr. J. R. Isaac.
Leeds	Mr. J. Smith.
Longton	Mr. F. S. Wright.
Longport, Staff.	Mr. Evans.
Malton	Mr. H. Smithson.
Manchester	Mr. G. Simms. Mr. W. T. Hansbrow, 59, King Street
North Shields	Messrs. Phillipson & Hare.
Norwich	Mr. H. Pigg.

Newcastle.....	Mr R Turner.
Nottingham	Mr. R. Sutton.
Oldham	Mr. John Hirst.
Oxford	Messrs. Spiers & Son.
Penrith.....	Mr. B. T. Sweeten.
Portsmouth	Mr. W. H. Charpentier.
Plymouth	Mr. J. Land.
Preston	Mr. R. Veevers.
Reading.....	Mr. G. Lovejoy.
Rochdale	Mr. E. Wrigley.
Richmond, Yorkshire	Mr. J. Bell.
Ripon	Messrs. Johnston & Co.
Scarborough....	Mr. S. W. Theakstone.
Settle	Mr. J. Wildman.
Sheffield	Mr. H. Pawson.
Swansea.....	Mr. E. Pearce.
Stockton-on-Tees	Messrs. Jennett & Co.
Southampton ..	Mr. W. Sharland.
Sunderland	Mr. W. H. Hills.
Thirsk	Mr. W. Bransby.
Ulverston.....	Mr. Soulby.
Wakefield	Messrs. Hicks & Allen.
Wigan	Mr. S. G. Bucknall.
Whitehaven....	Messrs. Callender & Dixon.
Windermere....	Mr. J. Garnett.
York	Mr. J. Glaisby.

SCOTLAND

Edinburgh.....	Messrs. Johnston, 4, St. Andrew Square. Messrs. Black, North Bridge. Mr. T. C. Jack, Princes Street.
Ayr	Mr. John Dick.
Aberdeen	Messrs. Keith & Gibb.
Airdrie, Lanarksh	Mr. Thomas Forsyth.
Annan.....	Mr. William Cuthbertson.
Bathgate	Mr. J. Johnston.
Cupar	Mr. S. Robinson.
Dumfries	Mr. Sinclair.
Dunfermline ..	Messrs. Miller & Son.
Dunse	Mr. George Johnston.
Dundee	Mr. C. D. Chalmers.
Glasgow.....	Messrs. J. Smith & Son. Messrs. J. Lumsden & Son.
Haddington	Mr. J. Millen.
Hawick	Mr. William Syme.
Jedburgh	Messrs. A. & W. Easton.
Kirkcaldy.....	Mr. J. J. Wilson.
Kirkcudbright..	Mr. J. Nicholson.
Kelso	Mr. J. H. Rutherford.
Linlithgow	Mr. A. Waldie.
Newton Stewart	Miss A. Watson.
Moffat	Mr. William Muir.
Perth	Mrs. C. Paton.
Peebles	Mr. R. Stirling.
Paisley	Mr. William McIntyre.
Selkirk	Mr. G. Lewis.
Stirling.....	Mr. Robert S. Shearer.

IRELAND.

Dublin	Messrs. Hodges & Smith, Grafton Street. Messrs. Brassington & Gale, 6, Bachelor's Walk. Dr. J. J. Whitty, C.E.; and at London. Messrs. Thom & Son, 87 & 88, Abbey Street.
Armagh	Mr. John McWatters.
Athlone	Mr. James Martin.
Belfast	Mr. James Magill.
Cork	Mr. Francis Guy.
Carlow	Mr. Thomas Edwards.
Cavan	Mr. John Fegan.
Clonmell	Mr. James O'Neill.
Drogheda	Mr. Michael Daly.
Enniskillen	Mr. William Trimble.
Galway	Mr. Thomas Croker.
Kilkenny	Mr. William Nicholson.
Londonderry ..	Mr. Hempton.
Mallow	Mr. Joseph Johns.
Mullingar	Mr. Sampson Wallis.
Newry	Mr. Robert Greer.
Omagh	Mr. John Nelis.
Waterford	Mr. Thomas S. Harvey.
Wexford	Mr. F. S. Davis.

ORDNANCE SURVEY OF SCOTLAND.

BOOK OF REFERENCE TO THE PLAN

OF THE

PARISH OF ST. CYRUS,

IN THE

COUNTY OF KINCARDINE,

CONTAINING 8718·608 ACRES.

COLONEL SIR HENRY JAMES, R.E., F.R.S., F.G.S., &c.,
SUPERINTENDENT OF THE ORDNANCE SURVEY.

PRINTED AT THE ORDNANCE SURVEY OFFICE, SOUTHAMPTON.

1864.

Price Two Shillings.

d,
ne

ea

d

s
e
,

s

/

r

r

EXPLANATORY REMARKS.

The Scale of the Parish Plans is the 1-2500th of the actual length on the ground, and is equal to 25·344 inches to a mile, which is very approximately equal to one square inch to one acre, the square of 1·0018 inch being equal to one acre.

The length of each sheet is one and a-half miles, and the width one mile, the area of each sheet is therefore 960 acres.

Each enclosure has a reference number to the area which is given in this Book.

The Braces [ ] on the plans are to indicate that the spaces so braced are included under the same reference number.

The Altitudes in feet above the Mean Level of the Sea are written thus —31·4.

The Scale of the Plans of the County is 6 inches to a mile, and each sheet contains the same area as 16 sheets of the Parish Plans. There is, therefore, a double reference number to each sheet as VI. 9., the Roman Numerals referring to the County Plans, the Arabic Figures to the Parish Plans.

The following are the characters employed on the Ordnance Plans on the Scales of 1·2500 and 6 inches to a mile:—

County Names	C	Hundreds or Wards	W
Parishes	P	Townships	T
Extra Parochial	E	Division of Townships	T

Antiquities ..... ROMAN / Druidical or Saxon / Norman or Subsequent

The descriptions of the boundaries are shown by the following initials:—

Centre of Stream	*C.S.*	Centre of Fence	*C.F.*
Centre of Road	*C.R.*	Top of Cop	*T.C.*
Side of Stream or Drain	*S.S.* or *S.D.*	Centre of Wall	*C.W.*
Root of Hedge	*R.H.*	Defaced	*Def.*
Face of Wall	*F.W.*	Track of Stream	*T.S.*

Undefined ..... *Und.*

Where a change occurs in the boundaries, the symbol [o—o] is used to show the part at which the change takes place.

TABLE

FOR CONVERTING DECIMAL PARTS OF AN ACRE INTO ROODS AND PERCHES.

Perches.	0 Rood.	1 Rood.	2 Roods.	3 Roods.	Perches.	0 Rood.	1 Rood.	2 Roods.	3 Roods
0	·000	·250	·500	·750	21	·131	·381	·631	·881
1	·006	·256	·506	·756	22	·137	·387	·637	·887
2	·012	·262	·512	·762	23	·144	·394	·644	·894
3	·019	·269	·519	·769	24	·150	·400	·650	·900
4	·025	·275	·525	·775	25	·156	·406	·656	·906
5	·031	·281	·531	·781	26	·162	·412	·662	·912
6	·037	·287	·537	·787	27	·169	·419	·669	·919
7	·044	·294	·544	·794	28	·175	·425	·675	·925
8	·050	·300	·550	·800	29	·181	·431	·681	·931
9	·056	·306	·556	·806	30	·187	·437	·687	·937
10	·062	·312	·562	·812	31	·194	·444	·694	·944
11	·069	·319	·569	·819	32	·200	·450	·700	·950
12	·075	·325	·575	·825	33	·206	·456	·706	·956
13	·081	·331	·581	·831	34	·212	·462	·712	·962
14	·087	·337	·587	·837	35	·219	·469	·719	·969
15	·094	·344	·594	·844	36	·225	·475	·725	·975
16	·100	·350	·600	·850	37	·231	·481	·731	·981
17	·106	·356	·606	·856	38	·237	·487	·737	·987
18	·112	·362	·612	·862	39	·244	·494	·744	·994
19	·119	·369	·619	·869	40	·250	·500	·750	1·000
20	·125	·375	·625	·875					

N.B.—To convert Decimal Fractions of an Acre into Roods and Perches, multiply the decimal first by 4 and then by 40, preserving the same number of decimals in the product.

Examples—

A.	R.	P.	Acres.
			633·357
			4
			1·428
			40
633	1	17	17·120

A.	R.	P.	Acres.
			527·013
			4
			·052
			40
527	0	2	2·080

PARISH OF ST. CYRUS,

IN THE

COUNTY OF KINCARDINE.

No. on Plan.	Area in Acres.	Description.	No. on Plan.	Area in Acres.	Description.
1	·143	Shingle.		259·426	*Brought forward.*
2	1·717	Rough heathy pasture & whins.	33	·500	Rough pasture.
			34	4·699	Public road.
3	30·973	Arable, &c.	35	12·544	Wood.
4	·567	Houses, garden, yards, road, &c. (Maryland)	36	11·826	Arable, rough pasture, whins, &c.
5	16·161	Arable & rough heathy pasture.	37	11·534	Arable, rough heathy pasture, whins, and footpaths.
6	·075	Wood.			
7	·262	Wood.	38	7·747	Wood.
8	20·529	Rough heathy pasture, felled wood, &c.	39	·622	Road.
			40	2·449	Wood & footpath.
9	·137	Wood.	41	2·346	Wood.
10	61·186	Wood.	42	·014	Strip along boundary.
11	2·518	Wood.	43	·044	Strip along boundary.
12	1·390	Wood.	44	·033	Strip along boundary.
13	1·294	Wood.	45	·056	Strip along boundary.
14	39·566	Arable.	46	·184	Strip along boundary.
15	·849	House, gardens, yards, & roads (Brackenrigg).	47	11·058	Wood, &c.
			48	16·291	Arable.
			49	8·567	Arable & stream.
16	2·777	Arable.	50	·989	Houses, yards, arable, road, &c. (Newlands)
17	·661	Wood.			
18	1·911	Wood.	51	12·367	Arable.
19	16·862	Arable.	52	·468	Arable, stream, &c.
20	·466	Wood.	53	2·025	Public road.
21	5·314	Wood.	54	11·481	Arable.
22	7·123	Wood & road.	55	10·231	Arable.
23	5·504	Wood.	56	4·358	Arable.
24	10·570	Arable.	57	·865	Wood.
25	·292	House, garden, & road.	58	9·844	Arable.
26	6·803	Arable.	59	·190	Rough pasture.
27	6·870	Arable & whins.	60	9·549	Wood.
28	·209	Occupation road.	61	·299	Arable.
29	5·132	Arable & whins.	62	27·083	Arable.
30	6·212	Arable.	63	·075	Wood.
31	4·945	Arable, rough pasture, &c.	64	11·434	Arable.
			65	·474	Rough pasture.
32	·408	House, garden, & yards (Lower Brackenrigg).	66	20·823	Arable.
	259·426	*Carried forward.*		472·495	*Carried forward.*

No. on Plan.	Area in Acres.	Description.
	472·495	*Brought forward.*
67	6·232	Rough pasture, whins, stream, &c.
68	·195	Shingle.
69	·043	Strip along boundary.
70	·116	Strip along boundary.
71	2·391	Wood.
72	4·032	Wood.
73	2·658	Rough pasture and stream.
74	20·226	Rough pasture, whins, & stream.
75	8·041	Arable.
76	·347	Wood.
77	1·721	Houses, garden, yards, & road (Biddrie).
78	2·080	Public road.
79	22·888	Arable.
80	17·547	Arable.
81	·489	House, garden, yard, and road (Meadow Ward).
82	28·007	Arable & road.
83	·475	House, garden, yard, &c. (Chapelfield).
84	·615	Occupation road.
85	·675	Wood.
86	1·381	Houses, yards, & road.
87	·477	Arable.
88	1·142	Wood, slope, &c.
89	·893	Slopes & stream.
90	·410	Pond.
91	11·399	Arable, &c.
92	4·803	Arable, &c.
93	7·940	Arable.
94	32·019	Arable.
95	·090	Garden & house.
96	31·781	Arable, slopes, stream, & roads.
97	15·477	Wood & slope.
98	5·879	Arable & stream.
99	2·738	Wood.
100	·144	Strip along boundary.
101	·097	Strip along boundary.
102	7·472	Wood.
103	4·115	Wood.
104	22·452	Arable & pond.
105	·182	Houses & yard (Berry-hillock).
106	1·396	Occupation road.
107	21·656	Arable.
	765·216	*Carried forward.*

No. on Plan.	Area in Acres.	Description.
	765·216	*Brought forward.*
108	2·894	Wood.
109	63·100	Arable, slopes, &c.
110	·189	Shingle.
111	8·072	Wood & slopes.
112	·117	Shingle.
113	·057	Shingle.
114	5·281	Wood.
115	73·434	Arable & road.
116	13·706	Slope, scattered whins, pasture, &c.
117	13·907	Slope, pasture, whins, stream, &c.
118	·417	House, garden, & yard.
119	·482	Slope, footpath, &c.
120	4·110	Pasture, slope, &c.
121	7·606	Slope, arable, & stream.
122	17·839	Arable.
123	6·864	Stream.
124	26·722	Arable.
125	13·670	Arable, &c.
126	17·693	Slopes, rough pasture, &c.
127	13·762	Rough pasture and slopes.
128	32·393	Arable.
129	1·141	Occupation road.
130	5·700	Arable.
131	44·298	Arable, rough pasture, &c.
132	2·585	Occupation road.
133	·144	House, garden, & yard.
134	·085	House & garden.
135	·443	House & yards.
136	·186	House and garden (Jackston).
137	6·698	Arable.
138	34·225	Arable, slope, &c.
139	·174	House, garden, yard, &c.
140	8·529	Arable, &c.
141	8·768	Arable.
142	9·577	Arable, &c.
143	14·771	Arable, slope, &c.
144	·125	House & garden.
145	·726	Rough pasture & old quarry.
146	14·690	Scattered trees, whins, & heather.
147	136·820	Rough pasture & whins.
148	1·214	Public road.
	1378·430	*Carried forward.*

No. on Plan.	Area in Acres.	Description.
	1378·430	*Brought forward.*
149	10·912	Rough pasture & whins.
150	115·493	Arable, slope, &c.
151	1·008	Public road.
152	1·649	Arable.
153	7·385	Arable.
154	5·251	Rough pasture & whins.
155	14·734	Arable.
156	12·876	Arable.
157	·792	Houses, garden, yard, pasture, &c. (Spittalmyre).
158	27·950	Arable.
159	5·311	Arable.
160	25·191	Arable.
161	1·619	Arable.
162	1·143	Arable.
163	13·883	Arable.
164	6·955	Arable.
165	7·084	Arable.
166	6·435	Arable, &c.
167	·143	Pond.
168	18·037	Arable, slope, &c.
169	1·383	Arable, slope, &c.
170	·725	Wood.
171	·494	Houses, garden, yard, road, dam, &c. (Mill of Craiggie).
172	·212	Wood.
173	·241	Houses, garden, yard, &c. (Denhead).
174	64·749	Arable, slope, stream, &c.
175	1·377	Wood, &c.
176	·116	Garden, &c.
177	·611	Houses, yard, wood, rough pasture, &c. (Gaupieshaugh).
178	5·928	Arable, &c.
179	8·926	Arable.
180	1·009	Houses, garden, yard, pasture, pond, &c. (Muirhead).
181	·381	Occupation road.
182	7·156	Arable.
183	16·692	Rough pasture & whins.
184	12·580	Arable, &c.
185	7·024	Arable.
186	1·179	House, garden, yard, rough pasture, &c. (Brandshill).
	1793·064	*Carried forward.*

No. on Plan.	Area in Acres.	Description.
	1793·064	*Brought forward.*
187	14·146	Arable.
188	3·515	Wood & stream.
189	125·459	Arable, roads, &c.
190	48·395	Arable.
191	1·795	Wood.
192	·413	Wood.
193	1·009	Houses, garden, yards, & road (Taylorspark).
194	14·816	Arable & slope.
195	1·001	Mill dam.
196	1·319	Houses, garden, yards, pasture, road, &c. (North Snadon).
197	11·658	Arable.
198	18·947	Arable.
199	46·765	Arable, old quarry, &c.
200	4·696	Wood.
201	3·672	Wood.
202	3·858	Arable.
203	3·435	Public road.
204	·419	Houses, garden, yard, pasture, &c. (Smithy).
205	1·969	Wood & footpath.
206	·310	Wood.
207	·384	Wood, &c.
208	1·749	Houses, gardens, yards, &c.
209	1·232	Wood.
210	11·840	Wood, roads, footpaths, pond, &c.
211	2·533	Wood & footpaths.
212	2·040	House, yard, & ornamental ground (Ecclesgreig).
213	9·193	Ornamental ground & trees.
214	·283	Garden.
215	·968	House & yards (Lower (Craighill).
216	·311	Pond.
217	·286	House & ornamental ground.
218	·333	Garden.
219	·262	Grass.
220	1·534	Arable & trees.
221	·337	Grass.
222	·124	House, garden, & ornamental ground.
223	10·593	Wood, roads, & footpath.
	2144·663	*Carried forward.*

No. on Plan.	Area in Acres.	Description.
	2144·663	*Brought forward.*
224	3·864	Wood & footpath.
225	3·890	Arable.
226	·362	Pond.
227	5·173	Public road.
228	5·383	Arable.
229	12·713	Arable.
230	9·316	Arable.
231	8·060	Arable.
232	5·766	Wood.
233	15·394	Arable.
234	·411	Wood, &c.
235	1·302	Occupation road.
236	8·536	Wood.
237	18·128	Arable.
238	6·733	Wood, pond, &c.
239	·918	Pond.
240	·970	Houses & yards.
241	·366	House, garden, & ornamental ground (Criggie).
242	1·314	Wood.
243	1·209	Occupation road.
244	38·989	Arable.
245	·112	House, garden, & yard.
246	10·522	Wood, &c.
247	·296	House, garden, & yard.
248	4·171	Arable.
249	1·101	House, garden, & rough pasture.
250	12·102	Wood.
251	6·467	Felled wood.
252	42·241	Arable & road.
253	1·441	Houses, garden, pasture, & rough pasture (Upper Craighill).
254	10·306	Arable, &c.
255	17·798	Arable.
256	·236	House, garden, yard, &c.
257	58·369	Arable & slope.
258	22·321	Arable, &c.
259	22·113	Arable, &c.
260	19·976	Arable, &c.
261	5·752	Furze & road.
262	107·225	Wood & roads.
263	8·263	Felled wood.
264	1·357	Rough pasture, &c.
265	4·060	Furze & rough pasture.
266	·982	Arable.
267	27·820	Arable.
	2678·491	*Carried forward.*

No. on Plan.	Area in Acres.	Description.
	2678·491	*Brought forward.*
268	19·428	Arable.
269	11·784	Arable & furze.
270	12·988	Arable & furze.
271	5·292	Arable & road.
272	·979	Arable.
273	2·010	Houses, yards, &c.
274	3·831	Ornamental grounds, roads, wood, house, &c. (Woodstone).
275	·339	Garden.
276	15·888	Arable.
277	·398	House, gardens, and yard.
278	17·594	Arable.
279	3·381	Arable.
280	2·030	Public road.
281	·363	Houses, gardens, yards, &c. (Greystone).
282	15·740	Arable.
283	17·434	Arable.
284	22·772	Arable.
285	25·649	Arable.
286	5·281	Public road.
287	17·910	Arable.
288	23·278	Arable.
289	19·110	Arable.
290	·296	Houses, ruin, garden, & yard (Totterie).
291	1·882	Pasture, slope, and stream.
292	6·038	Arable, slope, stream, road, &c.
293	30·116	Arable.
294	·090	House, garden, yard, & road (Totterie).
295	9·778	Arable, &c.
296	·030	House & garden (Totterie).
297	11·014	Arable.
298	·306	Pond.
299	16·976	Arable & stackyard.
300	1·022	Houses, garden, yards, & pond (Quarryford).
301	1·434	Occupation roads.
302	51·664	Arable & road.
303	19·105	Arable.
304	32·342	Arable.
305	·103	House and garden (Bourtree Bush—part of).
	3104·166	*Carried forward.*

No. on Plan.	Area in Acres.	Description.
	3104·166	*Brought forward.*
306	·083	House, garden, & yard (Bourtree Bush—part of).
307	1·177	Arable.
308	·269	Houses, garden, & yard (Bourtree Bush—part of).
309	·283	Arable.
310	·534	Public road.
311	·304	Houses, garden, & yard. (Bourtree Bush (part of).)
312	·830	Houses, gardens, & yards (Bourtree Bush (part of).)
313	·240	House, gardens, & yard. (Bourtree Bush (part of).)
314	11·136	Arable.
315	3·324	Pasture, slopes, stream, &c.
316	1·581	Wood, slopes, arable, pasture, & stream.
317	·247	House, gardens, yard, &c.
318	·100	Wood.
319	·126	Garden.
320	8·378	Ornamental ground, stream, trees, &c.
321	·077	Wood.
322	·931	Wood.
323	·149	Houses and garden (Kennel).
324	9·830	Ornamental ground, trees, &c.
325	·176	Wood.
326	7·175	Ornamental ground & trees.
327	1·511	Ornamental ground, trees, bowling green, &c.
328	·695	Houses, yards, &c.
329	·177	Grass.
330	·305	House & yard (Lauriston Castle).
331	35·550	Wood, slopes, stream, roads, footpaths, &c.
332	·062	House & garden.
333	1·516	Wood & slopes.
334	1·940	Arable.
335	3·776	Houses, gardens, wood, &c.
336	·054	House & yard (Lodge).
	3196·702	*Carried forward.*

No. on Plan.	Area in Acres.	Description.
	3196·702	*Brought forward.*
337	2·312	Ornamental ground, trees, wood, &c.
338	2·399	House, quarry, wood, roads, &c.
339	3·765	Arable.
340	1·618	Public road.
341	·258	Arable.
342	·174	Houses, gardens, and yards.
343	·639	Wood & stream.
344	11·270	Arable, slope, & stream.
345	19·113	Arable & stream.
346	15·666	Arable.
347	5·691	Public road.
348	29·678	Arable.
349	·553	House, garden, & road.
350	13·086	Arable.
351	17·287	Arable.
352	·067	Wood.
353	·129	Grass.
354	·635	Occupation road.
355	11·939	Arable, &c.
356	1·368	Houses, garden, yards, &c. (Mains of Lauriston).
357	·889	Wood.
358	·183	Stackyard.
359	·307	Stackyard.
360	1·501	Rough pasture & rocks.
361	78·778	Arable & road.
362	·266	House, garden & yard (Shortside).
363	34·524	Arable, &c.
364	·183	Houses and gardens (Shortside School).
365	·072	House, garden, & yard.
366	16·158	Arable.
367	·275	House and garden (Elsinore).
368	64·593	Arable, roads, &c.
369	·204	Pond.
370	2·118	Houses, gardens, yards, roads, &c. (Milton of Mathers).
371	1·886	Public road.
372	11·153	Slopes & pasture.
373	·651	Houses and gardens (Burnmouth).
374	18·247	Slopes and scattered whins.
	3566·337	*Carried forward.*

No. on Plan.	Area in Acres.	Description.
	3566·337	*Brought forward.*
375	7·531	Arable, rough pasture, & shingle.
376	44·287	Arable.
377	1·928	Wood, slope, rocks, footpath, &c.
378	3·265	Wood, slope, rocks, footpath, &c.
379	23·705	Arable.
380	·459	Wood.
381	2·014	Arable.
382	3·920	Arable.
383	2·666	Wood, slope, rocks, & footpath.
384	·092	House & garden.
385	3·416	Wood, slope, rocks, &c.
386	26·538	Arable.
387	18·614	Slopes, rough pasture, & road.
388	24·966	Slopes, rough pasture, stream, &c.
389	4·319	Arable.
390	1·256	Pasture & rough pasture.
391	13·543	Arable.
392	1·265	Houses, garden, yards, &c. (Mains of Bridgeton).
393	5·877	Arable.
394	21·827	Arable.
395	·891	Occupation road.
396	9·881	Arable, &c.
397	5·800	Rough heathy pasture, whins, &c.
398	·548	Arable.
399	·398	House, garden, & yard (Lilybank).
400	·305	Houses and gardens (Lilybank).
401	·271	House, gardens, yard, &c. (Lilybank).
402	3·833	Public road.
403	·931	Wood.
404	·221	Wood.
405	16·738	Arable.
406	2·495	Arable.
407	·468	Wood.
408	·789	House, yard, & road.
409	1·044	Houses & ornamental ground (Bridgeton).
	3822·438	*Carried forward.*

No. on Plan.	Area in Acres.	Description.
	3822·438	*Brought forward.*
410	2·026	Garden.
411	2·034	Wood & road.
412	·339	Pond.
413	1·272	House & yards.
414	1·305	Public road.
415	40·478	Arable, &c.
416	10·425	Arable.
417	·139	Arable.
418	2·870	Shingle & pasture.
419	2·102	Public road.
420	·202	Gardens, &c.
421	·260	Ruins, pier, &c.
422	·581	Houses, gardens, and yard (Seagreens).
423	·959	Arable, house, & slope.
424	·204	Public road.
425	1·253	Arable.
426	·426	House, garden, ornamental ground, &c. (East Mathers).
427	·296	Garden.
428	12·566	Arable, pasture, slopes, limekiln, &c.
429	4·256	Arable, pasture, rocks, shingle, &c.
430	1·330	Arable.
431	38·067	Arable & road.
432	43·475	Arable.
433	·576	Public road.
434	24·565	Arable & footpath.
435	·266	Houses, garden, and yards (Gateside).
436	16·953	House & arable.
437	·160	Houses, gardens, and yard (Ryehills).
438	7·377	Arable.
439	13·353	Arable.
440	·778	Arable.
441	·956	Arable.
442	22·757	Arable, slopes, & rocks.
443	·293	Houses, yards, &c. (Narrows).
444	32·108	Arable & rough pasture.
445	·108	Houses, garden, and yard (Backhill).
446	21·287	Wood, &c.
447	41·016	Arable.
448	47·328	Arable, slopes, rough pasture, trees, stream, &c.
	4219·184	*Carried forward.*

No. on Plan.	Area in Acres.	Description.	No. on Plan.	Area in Acres.	Description.
	4219·184	*Brought forward.*		4659·885	*Brought forward.*
449	54·482	Arable, slopes, rough pasture & pasture.	487	·898	Occupation road.
			488	1·228	House & yards.
450	·251	Gravel.	489	1·184	Houses, road, rough pasture, & trees.
451	17·287	Rough pasture, slopes, stream, &c.	490	1·415	House, garden, ornamental ground, &c. (Canterland).
452	93·159	Arable & road.			
453	·313	Houses, gardens, and yards.	491	6·792	Arable.
454	3·545	House, yard, & arable.	492	·078	Garden.
455	·638	Stackyard.	493	4·576	Arable, slope, stream, &c.
456	1·953	Houses, yards, garden, wood, &c. (Canterland Lodge).	494	·331	House, garden, yard, wood, &c. (Smithy).
457	·500	Occupation road.	495	54·913	Arable, slopes, rough pasture, &c.
458	3·784	Arable.			
459	1·925	Arable.	496	3·939	Arable.
460	·260	Occupation road.	497	·400	House, garden, &c.
461	10·345	Arable.	498	·488	House, garden, yard, & rough pasture.
462	24·092	Arable.			
463	7·884	Arable.	499	·728	Wood & road.
464	28·460	Arable.	500	1·028	House, garden, ornamental ground, &c. (Morphie).
465	·092	Garden.			
466	·332	Houses, garden, and yard.	501	·263	Garden.
467	3·377	Public road.	502	1·320	Arable.
468	7·764	Arable, &c.	503	·802	Wood.
469	39·491	Arable.	504	·544	Houses, garden, yard, & rough pasture.
470	18·957	Arable.			
471	2·415	Road.	505	·137	House, yard, & garden.
472	·124	Dam.	506	2·062	House, yard, & road.
473	1·243	House & yards (Pitbeadly).	507	·870	Wood & quarry.
			508	1·107	Wood.
474	14·837	Arable.	509	·883	Wood.
475	5·118	Rough pasture and slopes.	510	19·872	Rough pasture, slopes, rocks, &c.
476	3·376	Rough pasture, slope, & rocks.	511	182·595	Arable, stackyard, &c.
			512	2·979	Furze & rough pasture.
477	12·042	Arable.	513	3·119	Public road.
478	·158	House, garden, & yard (Pitbeadly).	514	133·602	Arable.
			515	8·445	Furze & rough pasture.
479	·233	House, garden, & yard.	516	20·060	Arable & road.
480	28·663	Arable.	517	6·970	Arable.
481	16·504	Arable.	518	15·522	Arable.
482	3·480	Rough pasture and slopes.	519	·287	House, gardens, yard, & road (Brown Hill of Morphie).
483	·984	Rough pasture and slopes.	520	·560	Houses, garden, yard, & road (Hill of Morphie).
484	10·330	Arable & slope.			
485	·138	Pond.			
486	22·165	Arable.	521	·326	Wood.
	4659·885	*Carried forward.*		5140·208	*Carried forward.*

No. on Plan.	Area in Acres.	Description.
	5140·208	*Brought forward.*
522	16·323	Arable.
523	6·502	Rough heathy pasture & furze.
524	·811	Public road.
525	40·891	Furze & heathy pasture.
526	17·043	Furze & heathy pasture.
527	36·705	Arable.
528	·417	Rough pasture.
529	39·033	Arable, &c.
530	4·153	Rough pasture, slope, & quarries.
531	5·528	Rough pasture and slopes.
532	26·817	Arable, &c.
533	·345	Wood.
534	1·366	Houses, garden, yards, rough pasture, &c. (Sillycoats).
535	25·777	Arable.
536	2·267	Wood.
537	4·244	Wood & pond.
538	6·009	Wood & quarry.
539	2·852	Wood.
540	3·046	Wood.
541	·114	House, garden, & yard.
542	3·571	Arable, rough pasture, &c.
543	1·322	Wood, &c.
544	8·785	Arable & trees.
545	9·249	Arable & trees.
546	9·217	Arable.
547	8·737	Arable.
548	17·272	Arable.
549	·550	Houses, garden, yards, &c. (South Snadon).
550	1·587	Arable.
551	·680	House & yards (South Snadon).
552	39·811	Arable.
553	7·445	Public road.
554	1·459	Arable.
555	5·394	Arable.
556	·154	Houses, gardens, and yard (Snadon Parks).
557	3·780	Arable, &c.
558	·225	Houses, gardens, and yard (Snadon Parks).
559	·147	House, garden, & yard.
560	4·818	Arable.
	5504·654	*Carried forward.*

No. on Plan.	Area in Acres.	Description.
	5504·654	*Brought forward.*
561	·770	Houses, gardens, yards, & roads (Whitehill).
562	10·626	Arable.
563	·219	Road.
564	7·209	Arable.
565	14·685	Furze, rough pasture, &c.
566	·179	House, yard, & garden (Brown Hill of Morphie).
567	10·337	Arable.
568	35·071	Arable.
569	87·805	Arable, &c.
570	·881	Houses, yard, garden, wood, &c.
571	22·065	Arable, house, & footpath.
572	6·415	Arable, &c.
573	15·836	Arable, &c.
574	·045	House, garden, & yard (Lodge).
575	1·570	Wood.
576	47·177	Arable & road.
577	·494	House, garden, yard, &c. (Whitehill).
578	·130	House, garden, & yard (Whitehill).
579	13·966	Arable, &c.
580	·852	Houses, gardens, yards, &c. (Lochside).
581	1·211	Public road.
582	1·690	Houses, gardens, yards, &c. (Lochside).
583	1·387	Wood, &c.
584	·322	House, gardens, and yard (Lochside).
585	2·405	Arable.
586	·230	House, garden, & yard.
587	4·726	Arable.
588	·391	Road.
589	9·632	Arable.
590	·293	Houses, gardens, yard, & footpath.
591	15·612	Arable.
592	·152	House, garden, & yard.
593	21·167	Arable.
594	·267	Houses, gardens, & yard. } Roadside.
595	·919	Houses, gardens, yards, &c. } Roadside.
	5841·390	*Carried forward.*

No. on Plan.	Area in Acres.	Description.
	5841·390	*Brought forward.*
596	·562	Houses, gardens, yards, &c. (Roadside.)
597	1·278	Houses, gardens, yards, &c. (Roadside.)
598	1·964	Houses, gardens, yards, &c. (Lochside).
599	13·469	Arable & footpath.
600	6·545	Arable.
601	3·772	Arable.
602	·572	Public road.
603	·745	Houses, gardens, yards, &c. (Burnhead).
604	4·711	Arable.
605	10·306	Arable.
606	·522	Houses, gardens, & yards. (Burnhead.)
607	·113	House, garden, & yard. (Burnhead.)
608	2·383	Arable.
609	9·885	Arable.
610	10·940	Arable.
611	4·888	Wood & footpath.
612	1·227	Private road.
613	·844	Wood.
614	·297	Wood.
615	·500	Road.
616	·261	Wood.
617	2·573	Wood & roads.
618	1·216	Ornamental ground & trees.
619	·076	Wood.
620	·262	Wood.
621	·224	Wood.
622	17·264	Ornamental ground, trees, & road.
623	1·100	Wood.
624	22·166	Arable.
625	2·626	Arable.
626	·230	House, garden & yard (Bowstripes).
627	4·111	Arable.
628	7·263	Wood, &c.
629	14·633	Ornamental ground & trees.
630	·096	House, garden, yard, &c. (Lodge).
631	1·439	Arable.
632	·364	House, gardens, & yard (Bowstripes).
633	·264	Road.
	5993·081	*Carried forward.*

No. on Plan.	Area in Acres.	Description.
	5993·081	*Brought forward.*
634	1·993	Arable.
635	·269	House, garden, & yard (Ecclesgrieg Road).
636	1·070	Arable.
637	·199	House, garden, yard, & road.
638	18·445	Arable & footpaths.
639	3·193	Arable, slope, and old quarry.
640	·186	House, garden, & yard (Burnhead).
641	·572	Arable.
642	·075	Waste.
643	4·966	Public road.
644	·255	House, garden, & yard (Burnhead).
645	3·407	Arable.
646	10·412	Arable, &c.
647	7·004	Arable & footpath.
648	1·763	Arable.
649	·097	House & yard (Bowstripes).
650	·045	Garden.
651	5·628	Arable.
652	·762	Pond.
653	·703	Wood.
654	3·929	Houses, gardens, yards, stream, wood, &c. (Village of St. Cyrus (part of).)
655	·695	Houses, gardens, yards, &c. (Village of St. Cyrus (part of).)
656	·662	Public road.
657	3·725	Arable.
658	·437	House, garden, wood, &c. (Village of St. Cyrus (part of).)
659	·088	House & garden. (Village of St. Cyrus (part of).)
660	·142	Road.
661	2·803	Houses, gardens, yards, wood, stream, &c. (Village of St. Cyrus—part of).
662	5·471	Arable.
663	10·921	Arable.
664	·481	Houses, gardens, yards, &c. (Village of St. Cyrus—part of).
	6083·479	*Carried forward.*

No. on Plan.	Area in Acres.	Description.
	6083·479	*Brought forward.*
665	·364	Parish road.
666	4·271	Arable.
667	·509	Houses, gardens, yards, &c. (Mercurylone, Village of St. Cyrus—part of).
668	3·864	Arable.
669	6·402	Arable & footpath.
670	3·211	Arable.
671	·584	Houses, gardens, yards, &c. (Village of St. Cyrus—part of).
672	3·620	Arable.
673	3·445	Arable.
674	·619	Arable & slope.
675	·091	House, garden, & yard (Davysland).
676	52·567	Arable, &c.
677	21·329	Turnpike road.
678	19·395	Arable.
679	1·902	Houses, gardens, yards, rough pasture, &c. (Village of St. Cyrus—part of).
680	5·103	Arable.
681	·309	Houses, gardens, yards, &c. (Village of St. Cyrus (part of)).
682	·261	House & garden. (Village of St. Cyrus (part of)).
683	1·129	Houses, gardens, yards, &c. (Village of St. Cyrus (part of)).
684	·678	House, graveyard, &c. (Village of St. Cyrus (part of)).
685	·164	Cart track.
686	·070	House, garden, & yard (Village of St. Cyrus—part of).
687	·734	Arable.
688	·879	Houses, gardens, yards, &c. (Village of St. Cyrus (part of)).
689	·150	House, yard, &c. (Village of St. Cyrus (part of)).
690	4·006	Arable.
691	1·263	Houses, gardens, yards, &c. (Village of St. Cyrus—part of).
	6220·398	*Carried forward.*

No. on Plan.	Area in Acres.	Description.
	6220·398	*Brought forward.*
692	·417	Houses, gardens, yards, &c. (Village of St. Cyrus—part of).
693	12·137	Arable.
694	1·416	Houses, gardens, yards, wood, &c. (Village of St. Cyrus—part of).
695	1·130	Arable.
696	·367	Houses, gardens, yards, &c. (Village of St. Cyrus—part of).
697	6·662	Arable.
698	·209	House, garden, yard, &c. (Village of St. Cyrus (part of)).
699	·168	House, garden, yard, &c. (Village of St. Cyrus (part of)).
700	4·179	Arable, &c.
701	2·212	Arable.
702	162·409	Rough pasture, rocks, slopes, arable, footpaths, &c.
703	37·142	Arable & footpath.
704	1·114	Occupation road.
705	·273	Pond.
706	7·307	Arable & footpath.
707	11·389	Arable, stream, and footpath.
708	15·396	Arable.
709	19·132	Arable.
710	7·843	Arable.
711	1·568	Houses, gardens, yards, road, &c. (Mill of Woodston).
712	·514	Stackyard.
713	4·656	Arable.
714	16·709	Arable & footpath.
715	·309	Pond.
716	·412	Stackyard.
717	1·082	Houses, garden, yards, ornamental ground, &c. (Nether Woodston).
718	·740	Occupation road.
719	54·630	Arable, slopes, footpaths, &c.
720	·198	Houses & yards (Woodston Fishery).
	6592·118	*Carried forward.*

No. on Plan.	Area in Acres.	Description.
	6592·118	*Brought forward.*
721	290·473	Foreshore.
722	·464	Occupation road.
723	·566	House, garden, ornamental ground, &c. (West Mathers).
724	·272	Pond.
725	·816	Houses & yards.
726	10·822	Arable.
727	7·491	Arable, slopes, and stream.
728	2·301	Public road.
729	62·457	Arable & slopes.
730	8·095	Rocks, slopes, & footpath.
731	·367	House, yard, & pasture (Rock Hall).
732	·330	Occupation road.
733	34·773	Arable, footpath, &c.
734	·467	Houses, gardens, and yards (Tangleha').
735	1·459	Footpath, shingle, &c.
736	62·172	Arable, slopes, &c.
737	17·869	Arable, slopes, stream, &c.
738	·691	Wood.
739	4·395	Arable.
740	9·974	Arable.
741	·439	House & gardens.
742	11·509	Arable, slope, &c.
743	·433	Houses, gardens, yards, &c.
744	·445	Houses, gardens, yards, &c.
745	·425	Public road.
746	1·135	Shingle, &c.
747	·146	House & garden.
748	5·329	Arable, &c.
749	·352	Houses, gardens, yards, &c. (Mill of Mathers).
750	·219	Pond.
751	1·863	Arable.
752	2·409	Arable, shingle, &c.
753	·104	Tidal water.
754	1·811	Slope, &c.
755	19·451	Slope, &c.
756	38·804	River North Esk.
757	30·770	Arable.
758	8·220	Public road.
759	188·988	Arable & road.
760	·582	Grass, &c. (island).
	7421·806	*Carried forward.*

No. on Plan.	Area in Acres.	Description.
	7421·806	*Brought forward.*
761	21·411	Arable, embankment, &c.
762	·078	Grass (island).
763	·468	Stream (mill lade).
764	2·008	Wood.
765	3·730	Arable.
766	·170	House, garden, yard, & rough pasture.
767	1·497	Houses, gardens, yards, &c. (Mill of Morphie).
768	1·156	Pasture.
769	28·410	Arable, embankment, &c.
770	·710	Stream (mill lade).
771	·244	House, gardens, and yard.
772	1·778	Houses, gardens, yards, rough pasture, &c. (Stone of Morphie).
773	·165	Pasture.
774	·588	Garden.
775	·859	Arable.
776	1·536	Wood.
777	·711	Arable.
778	·177	Wood & walk.
779	·724	House, yard, &c. (Stone of Morphie).
780	36·609	Arable, &c.
781	·648	Pond.
782	1·083	Pond.
783	·946	Occupation road.
784	65·908	Arable, &c.
785	·216	Houses, yard, & garden.
786	20·702	Rough pasture, slopes, stream, &c.
787	31·655	Arable, &c.
788	13·430	Arable, &c.
789	·187	House, garden, & yard.
790	1·875	Occupation road.
791	·984	Stackyard.
792	·683	Houses, gardens, and yard (Commieston).
793	·952	Occupation road.
794	·868	House, gardens, and ornamental ground (Commieston).
795	·124	Wood.
796	91·244	Arable, &c.
797	·644	Public road.
	7756·984	*Carried forward.*

No. on Plan.	Area in Acres.	Description.	No. on Plan.	Area in Acres.	Description.
	7756·984	*Brought forward.*		8338·523	*Brought forward.*
798	40·348	Arable & slopes.	834	4·681	Arable & slopes.
799	·217	Houses, garden, and yard.	835	·533	House, garden, yard, wood, & road (Kirkside Cottage).
800	1·516	Rough pasture & road.			
801	·409	House & arable } Pathhead.	836	1·956	Arable.
802	·589	Houses, gardens, & yard. } Pathhead.	837	·323	House & wood (dovecot).
803	·174	House, garden, & yard. } Pathhead.	838	·450	Wood.
			839	·391	Grass.
804	42·749	Arable, old quarry, &c.	840	·268	Wood.
805	134·403	Arable.	841	1·364	Houses, gardens, yard, wood, &c. (Kirkside).
806	·481	Occupation road.			
807	1·457	Mill dam.	842	·136	Grass.
808	8·553	Arable.	843	·313	Garden.
809	23·061	Arable, &c.	844	5·636	Arable.
810	44·734	Arable, &c.	845	9·894	Wood & road.
811	6·987	Slope, rocks, & scattered whins.	846	·971	Public road.
			847	·852	House, ornamental ground, and garden. } Scotston.
812	·255	Garden.			
813	·145	Pond.			
814	·161	House, garden, & yard.	848	·730	House & yards. } Scotston.
815	·927	Stackyard.	849	10·696	Arable.
816	1·690	Houses, gardens, yards, road, &c. (Warburton).	850	5·221	Public road.
			851	98·794	Arable, &c.
			852	8·127	Arable.
817	6·151	Arable.	853	·658	Public road.
818	17·377	Arable, footpaths, and slope.	854	·785	Graveyard.
			855	1·967	Arable.
819	·215	House, gardens, and yard.	856	2·765	Rough pasture & embankment.
820	·673	Houses, garden, yards, &c. (Nether Warburton).	857	1·273	Occupation road.
			858	12·729	Arable.
			859	13·912	Wood & slopes.
821	·327	Stackyard.	860	·099	House, garden, & yard.
822	42·536	Arable.	861	64·873	Arable, road, & rough pasture.
823	51·360	Arable.			
824	·147	Tidal water.	862	·645	Stream (mill lade).
825	1·200	Tidal water.	863	·150	Arable.
826	·698	Shingle.	864	·240	House (Bleach Works).
827	18·607	Rough pasture, bent, &c. (Cocklem Bents).	865	·347	Arable.
			866	6·465	Pasture & shingle.
828	98·277	Sand & shingle (foreshore).	867	97·376	Arable, slope, &c.
			868	·850	Slope, whins, &c.
829	20·045	Tidal water (River North Esk).	869	1·180	Houses, gardens, yards, &c. (Smithy).
830	14·345	Arable.	870	8·011	Arable, &c.
831	·113	Garden.	871	1·440	Rough pasture, whins, & shingle.
832	·287	Pond.			
833	·325	Houses, garden, and yard.	872	2·469	Rough pasture, whins, & shingle.
	8338·523	*Carried forward.*		8708·093	*Carried forward.*

No. on Plan.	Area in Acres.	Description.	No. on Plan.	Area in Acres.	Description.
	8708·093	*Brought forward.*		8713·851	*Brought forward.*
873	5·758	Rough pasture, whins, & shingle.	874	2·946	Rough pasture.
			875	1·811	Foreshore.
	8713·851	*Carried forward.*		8718·608	

RECAPITULATION.

8142·359	Land.
106·990	Public roads.
57·202	Water.
21·496	Tidal water.
390·561	Foreshore.
8718·608	Total area of the Parish of St. Cyrus, in the County of Kincardine.

INDEX TO PLACES

IN THE

PARISH OF ST. CYRUS.

COUNTY OF KINCARDINE.

Name of Place.	No. of Sheet.		Descriptive Remarks.
	6-inch scale.	25·344-inch scale.	
Alma Lodge	XXVII.	6	A dwelling house.
Berryhillock	XXIV.	15	A farmsteading.
Biddrie	,,	15	A farmsteading.
Brackenrigg	,,	14	A farm house.
Brundshill	XXVII.	2	A farm house.
Bourtree Bush	,,	3	A few houses.
Burnmouth	,,	3	A row of dwelling houses.
Bridgeton	,,	4	A dwelling house.
Backhill	XXVI.	8	A cottage.
Brown Hill of Morphie	XXVII.	5	A farmsteading.
Burnhead	,,	6	Dwelling houses.
Bowstripes	,,	6	Dwelling houses.
Burnbank	,,	6	A dwelling house.
Brown Hill of Morphie	,,	6	Two dwelling houses.
Burnside	,,	6	A dwelling house.
Chapelfield	XXIV.	15	A farm house.
Criggie	XXVII.	2	A farm house.
Canterland Lodge	XXVI.	8	A farm house.
Canterland	XXVII.	5	A farmsteading.
Collie's Row	,,	6	Four cottages.
Commieston	,,	9	A farm house.
Denhead	,,	1	A farm house.
Davysland	,,	6	A crofter's residence.
Ecclesgreig	,,	2	A mansion house, &c.
Elsinore	,,	3	A cottage.
East Mathers	,,	4	A farm house.
Ecclesgrieg Road	,,	6	A few cottages.
Gaupieshaugh	,,	1	A farm house.
Greystone	,,	3	A farm house.
Gateside	,,	4	A farm house.
Hill of Morphie	,,	5	A farmsteading.
Jackston	XXIV.	15	A farmsteading.

Name of Place.	No. of Sheet. 6-inch scale.	No. of Sheet. 25·344-inch scale.	Descriptive Remarks.
Kirkside	XXVII.	10	A dwelling house.
Kirkside Cottage	,,	10	A small cottage.
Lower Brackenrigg	XXIV.	14	A farm house.
Lower Craighill	XXVII.	2	A farm house.
Lauriston Castle	,,	3	An antiquity.
Lillybank	,,	4	A farm house.
Lochside	,,	6	A few dwelling houses.
Long Row	,,	6	A few dwelling houses.
Maryland	XXIV.	14	A farm house.
Meadow Ward	,,	15	A crofter's residence.
Muirhead	XXVII.	1	A farm house.
Mains of Lauriston	,,	3	A farm house.
Mains of Bridgeton	,,	3	A farm house.
Morphie	,,	5	A farm house.
Manse	,,	6	A dwelling house.
Mercury Lone	,,	6	Two dwelling houses.
Mercuryburn	,,	6	A dwelling house.
Milton of Mathers	,,	7	A farm house.
Newlands	XXIV.	14	A farm house.
Narrows	XXVII.	4	A farm house.
North Snadon	,,	6	A farm house.
Nether Woodston	,,	7	A farm house.
Nether Warburton	,,	10	A farmsteading.
Pitbeadly	,,	5	A farmsteading.
Pathhead	,,	10	Three small cottages.
Quarryford	,,	3	A farmsteading & cottage.
Ryehills	,,	4	A farm house.
Roadside	,,	6	A range of dwelling houses.
Rosefield	,,	6	A dwelling house.
Rock Hall	,,	7	A dwelling house.
St. Cyrus	,,	6	A village.
Spittalmyre	,,	1	A house.
Shortside	,,	3	Dwelling houses.
Seagreens	,,	4	A few cottages.
Sillycoats	,,	5	A farmsteading.
South Snadon	,,	6	A farm house.
Snadon Parks	,,	6	A few cottages.
Stone of Morphie	,,	9	A farmsteading.
Scotston	,,	10	A farmsteading.
Taylorspark	,,	2	A farm house.
Totterie	,,	3	A group of cottages.
Tangleha'	,,	7	A few dwelling houses.

Name of Place.	No. of Sheet.		Descriptive Remarks.
	6-inch scale.	25·344-inch scale.	
Upper Craighill	XXVII.	2	A farm house.
Woodston	,,	2	A farm house.
Whitehill	,,	6	A few dwelling houses.
Wellgreen	,,	6	Six cottages.
West Mathers	,,	7	A farm house.
Woodston Fishery	,,	7	A dwelling house, &c.
Warburton	,,	10	A farm house.

ORDNANCE SURVEY OF SCOTLAND.

BOOK OF REFERENCE TO THE PLAN

OF THE

PARISH OF ST. FERGUS,

IN THE

COUNTY OF BANFF (DETACHED),

CONTAINING 9180·053 ACRES.

COLONEL SIR HENRY JAMES, R.E., F.R.S., M.R.I.A., F.G.S., &c.,
SUPERINTENDENT OF THE SURVEY.

LONDON:
PRINTED BY GEORGE E. EYRE AND WILLIAM SPOTTISWOODE,
PRINTERS TO THE QUEEN'S MOST EXCELLENT MAJESTY.
FOR HER MAJESTY'S STATIONERY OFFICE.

1870.

Price Two Shillings.

[7142. 50.—3/70.]

the
ely
to

ch

.

in-

t.

on-
ıble
the

alcs

W

T

T

ɔx

uent

-

. C.F.
. T.C.
C.W.
.. Def.
. T.S.

w the

ORDNANCE SURVEY OF SCOTLAND

PARISH OF ST FERGUS

BANFFSHIRE
(Detached)

INDEX TO THE SHEETS

Published on the Scale of $\frac{1}{2500}$ *or 25·344 Inches to a Mile.*

EXPLANATORY REMARKS.

The scale of the Parish Plans is the 1-2500th of the actual length on the ground, and is equal to 25·344 inches to a mile, which is very approximately equal to one square inch to one acre, the square of 1·0018 inch being equal to one acre.

The length of each sheet is $1\frac{1}{2}$ miles, and the width 1 mile, the area of each sheet is therefore 960 acres.

Each enclosure has a reference number to the area which is given in this Book.

The Braces ($\int$) on the plans are to indicate that the spaces so braced are included under the same reference number.

The Altitudes in feet above the Mean Level of the Sea are written thus—31·4.

The Scale of the Plans of the County is 6 inches to a mile, and each sheet contains the same area as 16 sheets of the Parish Plans. There is therefore a double reference number to each sheet, as VI. 9., the Roman Numerals referring to the County Plans, the Arabic Figures to the Parish Plans.

The following are the characters employed on the Ordnance Plans on the Scales of 1–2500, and 6 inches to a mile :—

County Names	C	Hundreds or Wards	W
Parishes	P	Townships	T
Extra Parochial	E	Division of Townships	T

Antiquities ..... ROMAN / Druidical or Saxon / Norman or Subsequent

The descriptions of the boundaries are shown by the following initials :—

Centre of Stream	*C.S.*	Centre of Fence	*C.F.*
Centre of Road	*C.R.*	Top of Cop	*T.C.*
Side of Stream or Drain	*S.S.* or *S.D.*	Centre of Wall	*C.W.*
Root of Hedge	*R.H.*	Defaced	*Def.*
Face of Wall	*F.W.*	Track of Stream	*T.S.*

Undefined ..... *Und.*

Where a change occurs in the boundaries, the symbol [o—o] is used to show the part at which the change takes place.

N.B.—To convert Decimal Fractions of an Acre into Roods and Perches, multiply the decimal first by 4 and then by 40, preserving the same number of decimals in the product.

Examples—

			Acres.				Acres.
			633·357				527·013
			4				4
			1·428				·052
			40				40
A.	R.	P.		A.	R.	P.	
633	1	17	17·120	527	0	2	2·080

TABLE

FOR CONVERTING DECIMAL PARTS OF AN ACRE INTO ROODS AND PERCHES.

Perch.	0 Rood.	1 Rood.	2 Roods.	3 Roods.	Perch.	0Rood.	1 Rood.	2 Roods.	3 Roods.
0	·000	·250	·500	·750	21	·131	·381	·631	·881
1	·006	·256	·506	·756	22	.137	·387	·637	·887
2	·012	·262	·512	·762	23	·144	·394	·644	·894
3	·019	·269	·519	·769	24	·150	·400	·650	·900
4	·025	·275	·525	·775	25	·156	·406	·656	·906
5	·031	·281	·531	·781	26	·162	·412	·662	·912
6	·037	·287	·537	·787	27	·169	·419	·669	·919
7	·044	·294	·544	·794	28	·175	·425	·675	·925
8	·050	·300	·550	·800	29	·181	·431	·681	·931
9	·056	·306	·556	·806	30	·187	·437	·687	·937
10	·062	·312	·562	·812	31	·194	·444	·694	·944
11	·069	·319	·569	·819	32	·200	·450	·700	·950
12	·075	·325	·575	·825	33	·206	·456	·706	·956
13	·081	·331	·581	·831	34	·212	·462	·712	·962
14	·087	·337	·587	·837	35	·219	·469	·719	·969
15	·094	·344	·594	·844	36	·225	·475	·725	·975
16	·100	·350	·600	·850	37	·231	·481	·731	·981
17	·106	·356	·606	·856	38	·237	·487	·737	·987
18	·112	·362	·612	·862	39	·244	·494	·744	·994
19	·119	·369	·619	·869	40	·250	·500	·750	1·000
20	·125	·375	·625	·875					

PARISH OF ST. FERGUS,

IN THE

COUNTY OF BANFF—(Detached).

Locally situated in the Eastern Division of the County of Aberdeen.

No. on Plan.	Area in Acres.	Remarks.	No. on Plan.	Area in Acres.	Remarks.
1	14·709	Arable, &c.	35	1·144	Houses, yards, garden, and road.
2	4·117	Arable, houses, &c.			
3	2·849	Arable.	36	7·643	Arable, &c.
4	4·550	Arable.	37	8·559	Arable.
5	·679	Occupation road.	38	8·737	Arable, &c.
6	·687	Houses, yards, garden, and road.	39	5·379	Arable, &c.
			40	5·172	Arable, houses, &c.
7	·168	Houses, yard, garden, &c.	40a	3·366	Arable.
			41	4·822	Arable.
8	17·952	Arable.	42	2·585	Arable, &c.
9	21·516	Arable.	43	·187	Houses, garden, and yards.
10	·214	Houses, garden, and yards.	44	8·387	Arable.
11	3·524	Arable.	45	·237	Houses, garden, and yards.
12	1·094	Arable.			
13	1·228	Arable.	46	9·483	Arable, &c.
14	1·288	Occupation road.	47	·144	Houses, garden, and yards.
15	3·590	Arable.			
16	6·058	Arable.	48	6·635	Arable, &c.
17	7·092	Arable.	49	6·385	Arable, houses, &c.
18	·399	Houses, yards, garden, and road.	50	5·599	Arable, houses, &c.
			51	·102	House, garden, & yard.
19	4·489	Arable.	52	9·399	Arable, &c.
20	18·710	Arable.	53	4·875	Arable.
21	6·193	Arable.	54	4·441	Arable.
22	·289	Houses, garden, and yards.	55	22·371	Arable.
			56	31·781	Arable, &c.
23	16·396	Arable, &c.	57	·257	House and garden.
24	·211	Houses, garden, and yards.	58	11·642	Arable.
			59	·544	Pasture.
25	13·852	Arable, moss, &c.	60	2·542	Houses, yards, garden, roads, &c.
26	1·405	Arable.			
27	·551	Arable.	61	·298	Pasture.
28	1·043	Moss.	62	1·909	Occupation road.
29	12·804	Arable.	63	25·569	Arable.
30	14·929	Arable.	64	·669	Houses, yards, garden, and road.
31	18·275	Arable, &c.			
32	2·422	Occupation road.	65	1·236	Wood.
33	15·891	Arable.	66	·151	School and playground.
34	27·068	Arable.			

No. on Plan.	Area in Acres.	Remarks.	No. on Plan.	Area in Acres.	Remarks.
67	8·134	Arable.	114	·603	Houses, yards, and road.
68	22·363	Arable.	115	4·974	Arable.
69	10·739	Arable, &c.	116	·520	Houses, yard, garden, and road.
70	25·390	Arable, &c.	117	12·843	Arable.
71	2·658	Wood.	118	12·750	Arable.
72	1·375	Wood, &c.	119	·153	Houses, yards, garden, and road.
73	28·985	Arable.	120	1·694	Arable.
74	1·325	Occupation road.	121	1·170	Arable.
75	5·089	Arable.	122	1·046	Arable.
76	4·664	Arable, &c.	123	13·268	Arable.
77	15·867	Arable, &c.	124	·207	House and garden.
78	4·893	Arable, &c.	125	1·021	Occupation road.
79	·651	Houses, yards, garden, and road.	126	3·822	Arable, &c.
80	10·571	Arable.	127	3·390	Arable and moss.
81	8·119	Arable, &c.	128	3·021	Arable.
82	35·145	Moss and arable.	129	3·883	Arable.
82a	3·134	Arable.	130	7·056	Arable, &c.
83	11·782	Arable, houses, &c.	131	2·694	Arable.
84	9·123	Arable, house, &c.	132	11·071	Arable, &c.
85	9·606	Arable, houses, &c.	133	5·348	Arable, houses, &c.
86	9·168	Arable, houses, &c.	134	1·045	Arable, houses, &c.
87	457·753	Moss.	135	·814	Arable, houses, &c.
88	4·039	Arable.	136	5·392	Public road.
89	6·834	Arable.	137	20·142	Arable, &c.
90	8·679	Arable.	138	·205	Houses, garden, and yards.
91	1·370	Occupation road.	139	7·594	Arable, &c.
92	·648	Houses, garden, and yards.	140	9·457	Arable.
93	1·246	Arable.	141	6·456	Arable.
94	9·497	Arable.	142	·212	Houses, garden, and yards.
95	4·527	Arable.	143	6·781	Arable, &c.
96	8·908	Arable.	144	3·253	Arable.
97	·072	House and garden.	145	3·385	Arable.
98	5·095	Arable, &c.	146	·303	Houses, yard, garden, and road.
99	·196	Houses, garden, and yards.	147	4·590	Arable.
100	3·959	Arable.	148	·113	House and garden.
101	13·464	Arable.	149	4·836	Arable.
102	10·966	Arable.	150	·324	House, garden, and yard.
103	2·643	Arable.	151	·502	House, garden, and road.
104	·992	Occupation roads.	152	·468	Arable.
105	6·929	Arable.	153	6·081	Arable.
106	32·093	Arable.	154	29·218	Arable.
107	·216	Houses, garden, and road.	155	12·964	Arable.
108	8·653	Arable.	156	8·414	Arable.
109	6·159	Arable and houses.	157	24·120	Arable.
110	27·113	Arable.			
111	1·480	Arable.			
112	22·428	Arable.			
113	2·070	Arable.			

No. on Plan.	Area in Acres.	Remarks.	No. on Plan.	Area in Acres.	Remarks.
158	1·252	Occupation road.	206	13·921	Arable.
159	14·886	Arable, &c.	207	3·410	Arable, &c.
160	7·364	Arable.	208	·100	House and garden.
161	6·862	Public road.	209	32·063	Arable, &c.
162	5·946	Arable.	210	·498	Houses, yard, pasture, &c.
163	·995	Arable.			
164	·143	Houses, garden, and yard.	211	·483	Road.
			212	·652	Arable.
165	·163	Houses, garden, and yard.	213	11·343	Arable.
			214	·395	Houses, garden, and yards.
166	7·842	Arable.			
167	9·192	Arable.	215	·153	House and garden.
168	11·488	Arable.	216	7·290	Arable.
169	3·276	Arable.	217	5·989	Arable, &c.
170	3·426	Arable.	218	6·154	Arable, &c.
171	9·454	Arable.	219	·302	Houses, garden, and yard.
172	9·927	Arable.			
173	3·097	Arable.	220	·174	House, garden, and yard.
174	31·888	Arable.			
175	1·506	Occupation road.	221	10·732	Arable, &c.
176	6·098	Arable.	222	·309	Houses and yards.
177	3·892	Arable.	223	·650	Arable.
178	10·527	Arable.	224	4·762	Arable.
179	12·927	Arable, &c.	225	·208	House and garden.
180	7·170	Arable.	226	5·935	Arable.
181	5·970	Arable.	227	20·651	Arable.
182	7·025	Arable.	228	20·221	Arable.
183	6·535	Arable.	229	29·488	Arable.
184	2·442	Arable.	230	3·388	Public road.
185	1·024	Houses, yards, garden, and pasture.	231	6·081	Wood.
			232	8·595	Arable.
186	4·975	Arable.	233	11·857	Arable.
187	22·421	Arable, &c.	234	6·986	Arable.
188	4·791	Arable.	235	5·920	Arable.
189	13·223	Arable.	236	15·717	Arable.
190	1·689	Houses, yards, garden, and road.	237	·251	House, garden, and grass.
191	·479	Houses, yards, &c.	238	·219	House and garden.
192	5·629	Arable.	239	·718	Arable.
193	2·450	Arable.	240	20·233	Arable.
194	4·704	Arable.	241	21·582	Arable.
195	1·754	Arable.	242	20·427	Arable.
196	2·232	Arable.	243	·210	Houses, garden, and pasture.
197	·543	Occupation road.			
198	22·326	Arable.	244	11·426	Arable.
199	5·408	Arable.	245	17·995	Arable, &c.
200	15·749	Arable.	246	13·190	Arable.
201	2·529	Arable.	247	1·762	Arable, &c.
202	3·609	Arable.	248	10·307	Arable, &c.
203	16·965	Arable.	249	2·017	Houses, yards, garden, and road.
204	4·812	Arable.			
205	2·011	Arable.	250	22·722	Arable.

No. on Plan.	Area in Acres.	Remarks.	No. on Plan.	Area in Acres.	Remarks.
251	6·256	Arable.	298	1·540	Arable.
252	1·892	Arable.	299	2·764	Arable.
253	14·569	Arable.	300	8·171	Arable.
254	1·568	Occupation road.	301	21·250	Arable.
255	6·262	Arable.	302	23·567	Arable, &c.
256	5·924	Arable.	303	9·694	Arable.
257	5·510	Arable.	304	8·552	Arable.
258	6·878	Arable.	305	2·071	Houses, yards, garden, and road.
259	22·884	Arable.			
260	4·261	Arable, &c.	306	4·532	Arable.
261	·095	Houses, garden, and yard.	307	4·237	Arable.
			308	·295	Houses, yard, garden, and road.
262	·137	House and garden.			
263	9·990	Arable.	309	10·260	Arable.
264	11·719	Arable.	310	2·075	Occupation road.
265	4·533	Arable.	311	3·514	Arable.
266	3·947	Arable.	312	1·290	Arable.
267	4·749	Arable.	313	1·794	Occupation road.
268	20·598	Arable.	314	52·344	Moss, arable, &c.
269	8·776	Arable.	315	9·134	Arable.
270	5·300	Arable.	316	1·974	Occupation road.
271	33·253	Arable.	317	1·804	Arable.
272	24·171	Arable, &c.	318	1·130	Arable.
273	2·241	Occupation road.	319	6·115	Arable.
274	11·534	Arable.	320	1·714	Occupation road.
275	10·609	Arable.	321	17·094	Moss and arable.
276	·848	Houses, gardens, and yards.	322	·464	Houses, garden, and yards.
277	19·200	Arable.	323	16·227	Arable.
278	5·505	Arable.	324	6·439	Arable.
279	10·297	Arable, &c.	325	·327	Houses, garden, and road.
280	16·090	Arable, &c.			
281	11·091	Arable, &c.	326	2·965	Arable.
282	11·838	Arable, &c.	327	3·887	Arable.
283	11·077	Arable, &c.	328	8·047	Arable, &c.
284	9·059	Arable.	329	3·624	Arable.
285	9·823	Arable.	330	1·157	Houses, yards, garden, and road.
286	4·552	Arable.			
287	14·261	Arable, &c.	331	·726	Arable.
288	3·542	Arable.	332	32·468	Arable, &c.
289	9·561	Arable.	333	3·132	Arable.
290	·783	Houses, yards, gardens, &c.	334	·249	Houses, garden, and yard.
291	2·443	Arable.	335	13·672	Arable, &c.
292	·580	Houses and yards.	336	1·942	Arable.
293	·367	Houses, garden, and yards.	337	3·316	Arable, &c.
			338	3·112	Arable.
294	·673	Houses, garden, and yards.	339	4·315	Public road.
			340	4·064	Arable.
295	·196	Houses and yards.	341	16·770	Arable.
296	3·489	Arable.	342	2·385	Arable.
297	·157	House and garden.	343	12·098	Arable, &c.

No. on Plan.	Area in Acres.	Remarks.	No. on Plan.	Area in Acres.	Remarks.
344	8·604	Arable.	389	14·039	Arable, &c.
345	·160	House and garden.	390	·134	Arable.
346	18·165	Arable.	391	4·750	Arable.
347	·294	Houses, garden, and yards.	392	8·790	Arable.
			393	·160	Houses and yards.
348	15·678	Arable.	394	·343	Houses, yards, and arable.
349	17·543	Arable, &c.			
350	9·803	Arable.	395	19·572	Arable, &c.
351	4·107	Arable.	396	4·081	Public road.
352	1·286	Arable.	397	1·075	Church, manse, and gardens.
353	1·014	Houses, yards, garden, and road.	398	7·763	Arable.
354	14·067	Arable, &c.	399	6·386	Arable.
355	8·249	Arable, &c.	400	9·316	Arable.
356	·164	Houses, garden, and yard.	401	·226	Houses and yard.
			402	9·454	Arable, houses, &c.
357	·791	Houses, garden, and yards.	403	19·998	Arable, houses, gardens, &c.
358	2·200	Arable.	403a	9·651	Arable, &c.
359	7·157	Arable.	404	12·991	Arable and moss.
360	7·786	Arable.	405	6·611	Arable.
361	10·137	Arable, &c.	406	9·693	Arable.
362	9·751	Arable, &c.	407	6·089	Arable.
363	6·680	Arable, &c.	408	6·697	Arable.
364	8·063	Arable, &c.	409	6·726	Arable.
365	11·764	Arable, &c.	410	10·506	Arable.
366	2·933	Arable.	411	6·221	Arable.
367	·920	Arable, houses, and garden.	412	2·937	Arable.
			413	14·770	Arable.
368	2·569	Arable.	414	3·627	Occupation road.
369	·265	Houses, garden, and road.	415	1·943	Arable.
			416	·155	Dam.
370	20·744	Arable.	417	·672	Houses and yards.
371	·192	House and garden.	418	·183	Houses and garden.
372	1·318	Arable.	419	5·556	Arable.
373	4·817	Arable and house.	420	17·474	Arable.
374	6·191	Arable and garden.	421	·730	Stackyard, road, and pool.
375	·103	Houses, garden, and yard.	422	·834	Houses, garden, and yards.
376	3·352	Arable.			
377	3·964	Arable.	423	26·179	Arable, &c.
378	4·470	Arable, &c.	424	13·764	Arable, &c.
379	4·807	Arable.	425	16·943	Arable, &c.
380	13·601	Arable, &c.	426	7·346	Public road.
381	21·749	Arable.	427	3·469	Arable.
382	11·180	Arable.	428	11·653	Arable, &c.
383	4·866	Arable.	429	22·942	Arable.
384	4·135	Arable.	430	21·402	Arable, &c.
385	4·839	Arable.	431	9·861	Arable.
386	9·048	Arable.	432	1·486	Houses, garden, and yards.
387	7·388	Arable.			
388	7·018	Arable.	433	19·336	Arable.

No. on Plan.	Area in Acres.	Remarks.
434	21·503	Arable, &c.
435	20·224	Arable.
436	10·532	Arable, &c.
437	·230	Houses and yards.
438	·351	Houses, gardens, and yards.
439	10·689	Arable.
440	5·799	Arable.
441	13·418	Arable.
442	12·320	Arable.
443	11·712	Arable.
444	9·096	Arable.
445	·384	Road.
446	1·733	Houses, yards, garden, and road.
447	5·237	Arable.
448	·327	Houses, yards, gardens, &c.
449	4·520	Arable.
450	2·701	Arable.
451	3·906	Arable.
452	13·798	Arable.
453	6·968	Arable.
454	5·007	Arable.
455	·333	Rough pasture.
456	8·924	Arable.
457	4·840	Arable.
458	·381	Houses, yards, garden, and arable.
459	6·400	Arable.
460	3·459	Arable.
461	1·451	Arable.
462	6·178	Arable.
463	5·434	Arable.
464	5·699	Arable.
465	2·324	Arable.
466	3·407	Arable.
467	4·833	Arable.
468	·277	Houses, garden, and yards.
469	·200	House and garden.
470	3·242	Arable.
471	·356	Houses, yard, garden, and road.
472	3·081	Arable.
473	3·078	Arable.
474	2·573	Public road.
475	5·554	Arable, &c.
476	·622	School, garden, and yard.
477	3·589	Arable.
478	3·449	Arable.
479	3·013	Arable.
480	·133	Houses and arable.
481	3·280	Arable.
482	4·382	Arable.
483	4·825	Arable.
484	3·195	Arable.
485	9·502	Arable.
486	·388	Houses, garden, and yards.
487	10·677	Arable.
488	8·514	Arable.
489	18·341	Arable.
490	16·659	Arable.
491	10·689	Arable.
492	7·925	Arable, &c.
493	14·170	Arable.
494	·815	Road.
495	2·150	Houses, yards, gardens, &c.
496	7·192	Arable, &c.
497	4·801	Arable.
498	6·955	Arable.
499	17·378	Arable.
500	14·224	Arable.
501	10·574	Arable.
502	17·087	Arable.
503	14·025	Arable.
504	4·457	Arable.
505	·796	Houses, yards, gardens, and road.
506	9·759	Arable.
507	2·321	Arable.
508	2·150	Arable.
509	13·985	Arable, &c.
510	6·232	Arable, &c.
511	14·156	Arable.
512	9·621	Arable.
513	7·611	Arable.
514	8·774	Arable.
515	7·265	Arable.
516	10·769	Arable.
517	1·587	Houses, garden, and yards.
518	2·810	Arable.
519	13·792	Arable.
520	11·058	Arable.
521	2·814	Public road.
522	10·570	Arable.
523	·950	Road.
524	7·851	Arable.
525	6·666	Arable.
526	12·310	Arable.

No. on Plan.	Area in Acres.	Remarks.
527	6·591	Arable, &c.
528	2·060	Arable.
529	11·312	Arable.
530	8·372	Arable.
531	6·732	Arable.
532	10·317	Arable, &c.
533	8·943	Arable.
533a	4·699	Arable.
534	6·903	Arable, &c.
535	·349	Road.
536	5·422	Arable.
537	3·235	Arable.
538	10·161	Arable.
539	5·791	Arable.
540	8·100	Arable.
541	3·726	Arable, &c.
542	1·823	Arable, &c.
543	8·690	Arable.
544	1·817	Arable.
545	2·696	Arable.
546	4·210	Arable, &c.
547	27·126	County road.
548	9·399	Houses, yards, gardens, &c.
549	8·180	Arable, &c.
550	2·943	Arable.
551	4·284	Arable.
552	4·349	Arable.
553	3·298	Arable.
554	1·034	Houses, yards, gardens, &c.
555	2·504	Arable.
556	1·383	Arable.
556a	·804	Annachie Burn, part of (tidal water).
557	1·457	Arable, &c.
558	·323	Houses and gardens.
559	1·514	Arable.
560	·306	Annachie Burn (part of).
561	·624	Houses and yards.
562	1·716	Rough pasture.
563	8·314	Arable.
564	12·508	Arable.
565	3·758	Arable.
566	·689	Houses, yards, garden, and arable.
567	2·359	Public road.
568	41·838	Arable.
569	·447	Houses, garden, and yards.
570	18·468	Arable, &c.
571	9·545	Arable.
572	8·647	Arable.
573	3·564	Arable, &c.
574	4·203	Arable.
575	12·047	Arable.
576	·294	Water.
577	1·058	Arable.
578	·484	Arable.
579	·236	Houses, garden, and yards.
580	·794	Arable.
581	17·796	Arable.
582	1·345	Arable.
583	·389	Houses and yards.
584	2·025	Arable.
585	4·886	Arable.
586	·694	Arable.
587	·571	Arable, &c.
588	·382	Houses, garden, and yards.
589	27·479	Arable, &c.
590	7·107	Arable, &c.
591	·667	Houses, yard, arable, and road.
592	5·350	Arable.
593	1·081	Arable.
594	·524	Arable.
595	·499	Houses, yards, and road.
596	7·529	Arable.
597	7·717	Arable.
598	37·201	Arable.
599	·295	Houses, garden, and yards.
600	3·865	Arable, &c.
601	7·765	Arable, houses, &c.
602	·456	Houses and yards.
603	1·223	Arable and garden.
604	15·104	Arable.
605	4·265	Arable.
606	7·093	Arable, houses, &c.
607	·302	Houses, garden, and yards.
608	12·088	Arable, &c.
609	·340	School, garden, and arable.
610	12·571	Arable.
611	·754	Houses, yards, garden, &c.
611a	·534	Pasture, &c.
612	1·963	Arable.
613	·775	Arable.

No. on Plan.	Area in Acres.	Remarks.	No. on Plan.	Area in Acres.	Remarks.
614	16·743	Arable, &c.	658	10·737	Arable.
615	16·122	Arable, &c.	659	·260	Houses, gardens, and yards.
616	14·742	Arable.			
617	2·652	Arable.	660	1·504	Arable.
618	·988	Arable.	661	5·611	Arable.
619	·190	Houses and yards.	662	18·317	Arable.
620	3·928	Arable.	663	·560	Houses, yards, garden, &c.
621	·566	Houses, yards, garden, and road.	664	·858	Arable.
622	20·924	Arable.	665	1·575	Arable.
623	4·377	Arable.	666	10·781	Arable.
624	4·657	Arable.	667	12·153	Arable.
625	2·747	Arable.	668	1·648	Arable, &c.
626	1·667	Houses, yards, garden, and road.	669	7·261	Moss.
			670	1·739	Arable.
627	14·353	Arable, &c.	671	5·780	Arable.
628	3·349	Arable.	672	3·242	Arable.
629	14·318	Arable, &c.	673	29·407	Arable.
630	11·990	Arable.	674	14·913	Arable.
631	2·682	Public road.	675	13·327	Arable.
632	16·180	Arable.	676	11·927	Arable.
633	30·115	Arable, &c.	677	1·002	Arable.
634	15·053	Arable.	678	·643	Houses, yards, and road.
635	5·027	Arable.			
636	·158	Houses, yard, and road.	679	3·632	Occupation road.
			680	·331	Garden and houses.
637	9·394	Arable.	681	16·438	Arable.
638	5·682	Arable.	682	·140	Rough pasture.
639	5·703	Arable.	683	14·174	Arable.
640	·225	Houses, garden, and yards.	684	15·888	Arable.
			685	3·416	Arable, &c.
641	·186	House, garden, and yard.	686	13·312	Arable.
			687	1·074	Arable.
642	28·743	Arable, &c.	688	·546	Houses and yards.
643	11·160	Arable, &c.	689	10·847	Arable.
644	·294	Houses, garden, and yards.	690	·570	Arable, &c.
			691	4·318	Arable.
645	4·536	Public road.	692	11·323	Arable.
646	4·374	Arable, &c.	693	26·118	Arable.
647	·152	Houses, garden, and yard.	694	20·287	Arable.
			695	13·851	Arable.
648	5·924	Arable, &c.	696	5·284	Arable.
649	21·796	Arable, &c.	697	12·748	Arable.
650	·320	Houses, garden, and yards.	698	7·323	Arable.
			699	7·818	Arable.
651	2·693	Arable.	700	5·746	Arable.
652	15·501	Arable.	701	2·855	Arable.
653	12·082	Arable.	702	1·976	Occupation road.
654	9·135	Arable.	703	1·137	Houses, yards, garden, &c.
655	8·906	Arable.			
656	1·966	Occupation road.	704	20·529	Arable.
657	15·804	Arable.	705	6·625	Arable.

No. on Plan.	Area in Acres.	Remarks.
706	12·715	Arable.
707	5·124	Arable.
708	7·503	Arable.
709	·180	Houses and yard.
710	23·035	Arable, &c.
711	3·379	Arable.
712	·748	Occupation road.
713	2·728	Arable.
714	6·654	Arable.
715	7·602	Arable.
716	·226	Houses and yards.
717	·207	Houses and yards.
718	13·545	Arable.
719	2·722	Arable.
720	1·233	Arable.
721	1·476	Arable.
722	1·221	Arable.
723	·391	Arable.
724	4·108	Arable.
725	11·289	Houses, yards, gardens, &c.
726	2·217	Arable.
727	6·922	Arable.
728	1·211	Arable.
729	·815	Public road.
730	·160	Houses and yard.
731	1·015	Arable.
732	1·834	Arable.
733	4·300	Arable.
734	7·908	Arable.
735	9·755	Arable, &c.
736	6·834	Arable, &c.
737	11·068	Arable.
738	5·859	Arable, &c.
739	2·718	Arable.
740	2·219	Arable.
741	3·279	Arable.
742	8·037	Arable.
743	6·856	Arable.
744	6·412	Arable.
745	3·739	Arable.
746	3·231	Arable.
747	3·638	Arable.
748	5·475	Arable, &c.
748a	6·018	Arable, &c.
749	6·584	Arable, &c.
750	13·698	Arable.
751	5·051	Arable.
752	3·693	Arable.
753	3·010	Arable, &c.
754	13·995	Arable.
755	13·812	Arable.
756	2·171	Occupation road.
757	16·801	Arable.
758	26·423	Arable.
759	7·579	Public road.
760	16·241	Arable.
761	30·880	Arable.
762	·218	House and wood.
763	1·178	Arable, &c.
764	·852	Garden, &c.
765	32·675	Arable.
766	2·163	Public road.
767	14·968	Arable, &c.
768	·325	Houses, garden, and yards.
769	6·175	Arable.
770	1·373	Arable.
771	4·969	Arable, &c.
772	2·775	Arable, &c.
773	1063·346	Rough pasture, sand, &c.
774	282·024	Foreshore of sea.
775	1·768	Sheepfold.
776	13·768	Arable, &c.
777	·708	Houses, garden, and yards.
778	4·140	Arable.
779	3·915	Arable.
780	1·568	Arable.
781	3·828	Arable.
782	5·125	Arable.
783	25·789	Arable.
784	2·503	Arable, &c.
785	15·583	Arable, &c.
786	12·424	Arable, &c.
787	8·104	Arable.
788	·395	Road, &c.
789	2·960	Houses, yards, gardens, and arable.
790	·385	Rough pasture.
791	17·005	Arable.
792	1·822	Houses and yards.
793	·320	Garden.
794	·300	Arable.
795	20·091	Arable.
796	15·008	Arable.
797	9·199	Arable.
798	·456	Graveyard.
799	22·632	Arable.
800	21·952	Arable.
801	1·647	Occupation road.
802	24·370	Arable.
803	17·868	Arable.

No. on Plan.	Area in Acres.	Remarks.	No. on Plan.	Area in Acres.	Remarks.
804	4·983	Arable.	850	16·869	Arable, &c.
805	13·888	Arable.	851	13·051	Arable.
806	1·997	Occupation road.	852	6·739	Arable.
807	1·717	Houses, yards, garden, &c.	853	8·443	Public road.
			854	1·910	Arable.
808	4·180	Arable.	855	6·922	Arable, &c.
809	6·137	Arable.	856	18·461	Arable, &c.
810	28·693	Arable, &c.	857	5·182	Arable.
811	·999	Arable.	858	5·391	Arable.
812	·340	Canal (part of), disused.	859	1·371	Houses, yards, garden, and road.
813	7·426	Arable.	860	2·582	Arable.
814	·689	Rough pasture, &c.	861	2·713	Arable.
815	26·275	Arable.	862	5·925	Arable.
816	11·599	Arable.	863	5·586	Arable.
817	1·281	Arable.	864	4·958	Arable.
818	·540	Arable.	865	5·050	Arable.
819	·485	Houses and waste.	866	5·385	Arable.
820	·696	Stackyard.	867	11·436	Arable, &c.
821	2·930	Brick and tile works.	868	·224	Houses, yard, garden, and road.
822	22·677	Arable.			
823	3·498	Arable.	869	18·839	Arable.
824	2·698	Houses, yards, gardens, road, and wood.	870	27·406	Arable.
			871	·241	Wood.
			872	7·266	Arable.
825	28·426	Arable.	873	3·163	Arable, &c.
826	23·024	Arable.	874	32·680	Arable.
827	16·095	Arable.	875	·244	Rough pasture.
828	8·300	Arable, &c.	876	1·219	Wood.
829	·201	Wood.	877	·336	Wood.
830	17·683	Arable, &c.	878	38·828	Arable.
831	27·364	Arable.	879	8·392	Arable.
832	23·067	Arable, &c.	880	·299	Houses and yards.
833	1·326	Wood, &c.	881	·175	Houses, garden, and yards.
834	10·927	Canal (disused).			
835	2·448	Arable, &c.	882	8·631	Arable.
836	4·512	Arable, rough pasture, and stream.	883	15·662	Arable, &c.
			884	42·191	Arable.
837	1·640	Arable, &c.	885	1·149	Arable, &c.
838	1·527	Houses, yards, garden, and wood.	886	·272	Wood, &c.
			887	17·162	Arable.
839	1·274	Pasture.	888	9·912	Arable.
840	2·026	Pasture.	889	6·424	Arable.
841	2·607	Arable, &c.	890	11·403	Arable.
842	9·530	Arable.	891	1·529	Houses, yards, garden, arable, & road.
843	·519	Stackyard and arable.			
844	9·855	Arable.	892	16·464	Arable, &c.
845	8·327	Arable.	893	13·841	River Ugie (part of).
846	·857	Occupation road.	894	11·522	Wood, &c.
847	·284	House and garden.	895	16·259	Arable.
848	10·963	Arable.	896	·193	House, garden, and yard.
849	12·051	Arable.			

No. on Plan.	Area in Acres.	Remarks.
897	6·094	Arable, &c.
898	5·605	Arable.
899	1·992	Houses, yards, gardens, and arable.
900	8·420	Arable.
901	7·461	Arable.
902	·710	Water.
903	1·273	Arable.
904	13·192	Arable.
905	18·292	Arable.
906	24·096	Arable.
907	12·799	Arable.
908	12·940	Arable.
909	6·345	Arable.
910	7·569	Arable.
911	16·224	Arable.
912	8·924	Arable.
913	10·558	Arable.
914	2·002	Occupation road.
915	22·981	Arable.
916	14·956	Arable.
917	9·210	Arable.
918	23·741	Arable.
918a	·369	Road.
919	5·932	Arable.
920	·990	Stackyard.
921	5·314	Arable, &c.
922	·303	House, yard, and grass.
923	·277	Garden.
924	1·118	Wood, &c.
925	1·617	Houses and yards.
926	1·071	Pasture, &c.
927	12·435	Arable.
928	24·605	Arable.
929	12·498	Arable.
929a	8·121	Arable, &c.
930	12·555	Arable, &c.
931	19·254	Arable, &c.
932	7·283	Arable, &c.
933	·908	Arable, &c.
934	23·350	Arable.
935	2·736	Arable.
936	4·874	Arable.
937	2·660	Arable.
938	6·520	Arable.
939	32·478	Arable, &c.
940	14·573	Arable.
941	·197	House and garden.
942	4·304	Arable.
943	3·321	Arable.
944	6·638	Arable.
945	1·711	Public road.
946	·337	Houses, gardens, and yards.
947	1·155	Houses, gardens, and yards.
948	·792	Arable.
949	·722	Arable.
950	1·178	Pasture, &c.
951	·623	Arable, &c.
952	1·390	Houses, gardens, &c.
953	3·136	Arable, &c.
954	2·883	Arable.
955	3·376	Houses, gardens, pasture, &c.
956	1·272	Arable.
957	4·941	Arable.
958	6·716	Arable.
959	·559	Houses, garden, and yards.
960	23·121	Arable.
961	·830	Arable.
962	6·688	Arable.
963	·622	Arable.
964	10·577	Arable, &c.
965	1·057	Rough pasture.
966	3·508	Wood, &c.
967	20·388	Arable.
968	2·035	Houses, garden, and yards.
969	1·915	Occupation road.
970	39·479	Arable.
971	20·838	Arable.
972	17·101	Arable.
973	17·632	Arable.
974	19·337	Arable.
975	1·667	Arable.
976	14·110	Arable.
977	16·118	Arable.
978	6·631	Arable.
979	11·633	Rough pasture.
980	28·268	Arable.
981	11·903	River Ugie (part of), tidal water.
982	2·905	Foreshore of tidal wawater (River Ugie, part of).
	9180·053	

RECAPITULATION.

Area in Acres.	
8761·659	Land.
94·185	Public roads.
282·024	Foreshore of sea.
2·905	Foreshore of tidal water.
26·573	Water.
12·707	Tidal water.
9180·053	Total area of the Parish of St. Fergus, in the County of Banff (Detached).

INDEX TO PLACES

IN THE

PARISH OF ST. FERGUS.

COUNTY OF BANFF—(DETACHED).

Name of Place.	No. of Sheet. 6-inch scale.	No. of Sheet. 25·344 in. scale.
Annachie - -	XV.	6
Blackhill - -	VIII.	16
Bylands - -	XIV.	4
Burnhead - -	,,	8
Blackmires - -	,,	,,
Burnside - -	,,	12
Burn Mill (corn) -	,,	,,
Barnyards -	XV.	5
Broom Hill - -	,,	9
Bruxiehill -	,,	,,
Baptist Chapel -	,,	,,
Broom Hill -	,,	,,
Bearhill - -	,,	13
Bleachfield -	,,	,,
Crooksburn - -	XIV.	12
Corhill - -	,,	,,
Cairnhill - -	XV.	13
Castlebrae -	XXIII.	1
Essie - - -	XV.	5
Ednie - -	,,	13
Englishmill (corn)	XXIII.	1
Greenwellheads -	XIV.	4
Gallowshill - -	,,	12
Howe - -	,,	4
Hall - - -	XV.	5
Hallmoss - -	,,	13
Inverugie - -	XXIII.	1
Kilkiehill - -	XIV.	4
Kirktown -	XV.	5, 9
Kinloch - -	,,	9
Longhill - -	XIV.	3
Lunderton - -	,,	14
Midmoss -	,,	8
Manse - -	,,	,,
Middle Essie -	XV.	1
Manse - -	,,	5
Mains of Inverugie	XXIII.	2
North Essie -	VIII.	16
North Drinnies -	XIV.	4
North Pitbirn -	,,	8
North Blackwater	XV.	1
Northmoss - -	,,	,,
Newseat - -	,,	5
Netherhill - -	,,	,,
North Ednie -	,,	9
Newton - -	,,	,,
North Kirkton -	,,	10
Overside - -	XIV.	4
Post Office - -	XV.	5
Stypleton -	VIII.	16
South Blackhill -	IX.	13
School - -	,,	,,
South Drinnies -	XIV.	4
Smithyhill -	,,	8
South Pitburn -	,,	,,

Name of Place.	No. of Sheet.		Name of Place.	No. of Sheet.	
	6-inch scale.	25·344 in. scale.		6-inch scale.	25·344 in. scale.
School (Endowed)	XIV.	12	Stonemills (corn)	XV.	13
South Blackwater	XV.	5			
South Essie -	,,	,,	Tophead - -	VIII.	16
St. Fergus - -	,,	5, 9	Tillyduff - -	,,	,,
Scarvie - -	,,	6			
Scotstown - -	,,	10	West Ednie -	XIV.	12
South Kirkton -	,,	,,	West Blackwater	XV.	5
South Kinloch -	,,	13			

LONDON:
Printed by George E. Eyre and William Spottiswoode,
Printers to the Queen's most Excellent Majesty.
For Her Majesty's Stationery Office.

ORDNANCE SURVEY OF SCOTLAND.

BOOK OF REFERENCE TO THE PLAN

OF THE

PARISH OF ST. MADOES,

IN THE

COUNTY OF PERTH,

CONTAINING 1412·076 ACRES,

COLONEL SIR HENRY JAMES, R.E., F.R.S., F.G.S., &c.,

SUPERINTENDENT OF THE ORDNANCE SURVEY.

PRINTED AT THE ORDNANCE SURVEY OFFICE, SOUTHAMPTON.

1861.

Price One Shilling.

PARISH OF ST MADOES

INDEX TO THE SHEETS

Scale 1 Inch to a Mile.

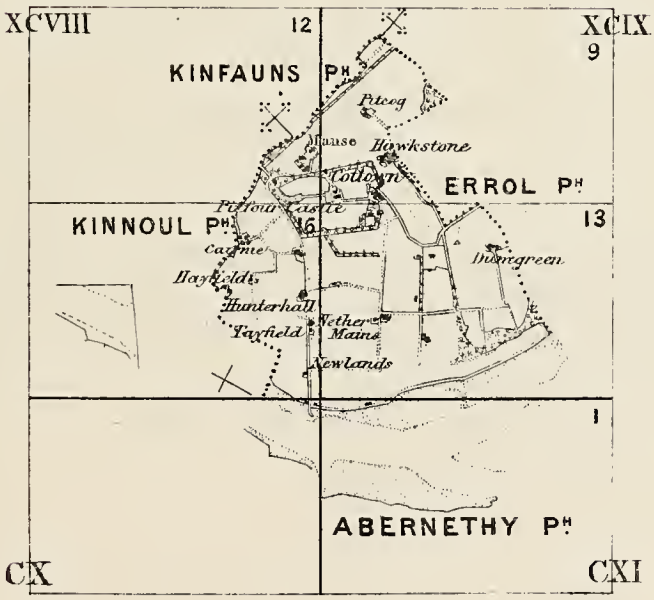

SURVEYED BY CAPTN MARTIN, R.E.

Published in 5 Sheets at 2/6 each.

Zincographed and printed under the direction of

Captn A, de C. Scott, R.E.

the part at which the change takes place.

EXPLANATORY REMARKS.

The Scale of the Parish Plans is the 1-2500th of the actual length on the ground, and is equal to 25·344 inches to a mile, which is very approximately equal to one square inch to one acre, the square of 1·0018 inch being equal to one acre.

The length of each sheet is 1½ miles, and the width 1 mile, the area of each sheet is therefore 960 acres.

Each enclosure has a reference number to the area which is given in this Book.

The Braces (*f*) on the plans are to indicate that the spaces so braced are included under the same reference number.

The Altitudes in feet above the Mean Level of the Sea are written thus—31·4.

The Scale of the Plans of the County is 6 inches to a mile, and each sheet contains the same area as 16 sheets of the Parish Plans. There is therefore a double reference number to each sheet, as VI. 9., the Roman Numerals referring to the County Plans, the Arabic Figures to the Parish Plans.

The following are the characters employed on the Ordnance Plans on the Scales of 1-2500, and 6 inches to a mile:—

County Names	C	Hundreds or Wards	W
Parishes	P	Townships	*T*
Extra Parochial	E	Division of Townships	*T*

Antiquities ..... ROMAN / Druidical or Saxon / Norman or Subsequent

The descriptions of the boundaries are shewn by the following initials:—

Centre of Stream	*C. S.*	Centre of Fence	*C. F.*
Centre of Road	*C. R.*	Top of Cop	*T. C.*
Side of Stream or Drain	*S. S.* or *S. D.*	Centre of Wall	*C. W.*
Root of Hedge	*R. H.*	Defaced	*Def.*
Face of Wall	*F. W.*	Track of Stream	*T. S.*

Undefined ..... *Und.*

Where a change occurs in the boundaries, the symbol [o—o] is used to shew the part at which the change takes place.

TABLE

FOR CONVERTING DECIMAL PARTS OF AN ACRE INTO ROODS AND PERCHES.

Perches.	0 Rood.	1 Rood.	2 Roods.	3 Roods.
0	0·000	0·250	0·500	0·750
1	0·006	0·256	0·506	0·756
2	0·012	0·262	0·512	0·762
3	0·019	0·269	0·519	0·769
4	0·025	0·275	0·525	0·775
5	0·031	0·281	0·531	0·781
6	0·037	0·287	0·537	0·787
7	0·044	0·294	0·544	0·794
8	0·050	0·300	0·550	0·800
9	0·056	0·306	0·556	0·806
10	0·062	0·312	0·562	0·812
11	0·069	0·319	0·569	0·819
12	0·075	0·325	0·575	0·825
13	0·081	0·331	0·581	0·831
14	0·087	0·337	0·587	0·837
15	0·094	0·344	0·594	0·844
16	0·100	0·350	0·600	0·850
17	0·106	0·356	0·606	0·856
18	0·112	0·362	0·612	0·862
19	0·119	0·369	0·619	0·869
20	0·125	0·375	0·625	0·875
21	0·131	0·381	0·631	0·881
22	0·137	0·387	0·637	0·887
23	0·144	0·394	0·644	0·894
24	0·150	0·400	0·650	0·900
25	0·156	0·406	0·656	0·906
26	0·162	0·412	0·662	0·912
27	0·169	0·419	0·669	0·919
28	0·175	0·425	0·675	0·925
29	0·181	0·431	0·681	0·931
30	0·187	0·437	0·687	0·937
31	0·194	0·444	0·694	0·944
32	0·200	0·450	0·700	0·950
33	0·206	0·456	0·706	0·956
34	0·212	0·462	0·712	0·962
35	0·219	0·469	0·719	0·969
36	0·225	0·475	0·725	0·975
37	0·231	0·481	0·731	0·981
38	0·237	0·487	0·737	0·987
39	0·244	0·494	0·744	0·994
40	0·250	0·500	0·750	1·000

N.B.—To convert Decimal Fractions of an Acre into Roods and Perches, multiply the decimal first by 4 and then by 40, preserving the same number of decimals in the product.

Example 1.

633·357 Acres.
4
1·428
40

A.	R.	P.	
633	1	17	..... 17·120

Example 2.

527·013 Acres.
4
·052
40

A.	R.	P.	
527	0	2	..... 2·080

PARISH OF ST. MADOES,

IN THE

COUNTY OF PERTH.

No. of Sheet.	No. on Plan.	Area in Acres.	Description.
XCVIII. 12.	1	1·320	Wood & stream.
,,	2	·841	Dundee & Perth Railway.
,,	3	·066	Dundee & Perth Railway.
,,	4	·330	Arable.
,,	5	1·246	House, garden, & wood.
,,	6	1·638	Arable.
,,	7	·870	Wood.
,,	8	·370	House & arable.
,,	9	2·270	Houses, yard, garden, &c.
,,	10	1·144	Arable.
,,	11	·854	Houses, gardens, road, & waste.
,,	12	·091	House & garden.
,,	13	10·194	House, wood, & road.
,,	14	16·447	Arable.
XCIX. 9.	15	5·065	Arable & stream.
,,	16	·581	Trust road.
,,	17	7·383	Arable, road, & stream.
,,	18	3·640	Dundee & Perth Railway.
,,	19	37·059	Arable & pond.
,,	20	1·457	Houses, gardens, yard, road, &c.
,,	21	63·701	Arable & road.
,,	22	5·977	Wood.
,,	23	50·654	Arable.
,,	24	2·227	Statute labor road.
,,	25	3·924	House & wood.
,,	26	4·182	Houses & ornamental ground.
,,	27	19·707	Arable & road.
,,	28	·432	Private road.
,,	29	4·238	Houses, gardens, yard, arable, &c.
,,	30	·722	Houses, gardens, arable, & waste.
,,	31	1·894	Houses, gardens, arable, & waste.
,,	32	16·510	Arable & roads.
,,	33	3·744	Houses, gardens, yards, pond, &c.
,,	34	1·199	Arable.
XCVIII. 16.	35	·744	Pond.
,,	36	27·299	Arable & stream.
,,	37	2·078	Houses, arable, & stream.
,,	38	1·608	Houses, garden, arable, road, &c.
,,	39	23·984	Arable, road, & stream.
,,	40	·824	Private road.
		328·514	*Carried forward.*

No. of Sheet.	No. on Plan.	Area in Acres.	Description.
		328·514	*Brought forward.*
XCVIII. 16.	41	18·387	Arable & road.
,,	42	2·218	Houses, gardens, yard, arable, &c.
,,	43	·383	Houses, gardens, road, & waste.
,,	44	16·036	Arable & stream.
,,	45	3·638	Statute labor road.
,,	46	3·542	Arable.
,,	47	·769	Houses, garden, arable, & waste.
,,	48	95·889	Arable, roads, & stream.
,,	49	9·175	Arable.
,,	50	·660	Houses, garden, yard, arable, &c.
,,	51	·222	House, garden, & waste.
,,	52	12·259	Arable.
,,	53	·941	Road & slope.
,,	54	8·126	Mud & shingle.
,,	55	·222	Garden.
XCIX. 13.	56	37·146	Arable & road.
,,	57	5·446	Wood, road, & stream.
,,	58	22·545	Arable.
,,	59	·925	Wood.
,,	60	9·418	Arable.
,,	61	1·599	Wood, road, & stream.
,,	62	1·983	House & garden.
,,	63	3·971	House, wood, & road.
,,	64	·247	Arable.
,,	65	1·055	Private road,
,,	66	11·059	Arable.
,,	67	12·549	Arable & roads.
,,	68	8·143	Arable & stream.
,,	69	1·480	Wood & stream.
,,	70	13·766	House, arable, & road.
,,	71	24·948	Arable & footpath.
,,	72	·249	House & garden.
,,	73	29·757	Arable, road, & stream.
,,	74	7·863	Arable & stream.
,,	75	37·536	Arable.
,,	76	8·092	Arable.
,,	77	91·476	Arable, road, & stream.
,,	78	2·132	Houses, garden, yard, arable, &c.
,,	79	19·650	Arable, road, & footpath.
,,	80	36·251	Arable & road.
,,	81	·432	Wood & footpath.
,,	82	16·490	Arable.
,,	83	2·057	Private road & stream.
,,	84	·834	Private road.
,,	85	·760	Arable & footpath.
,,	86	9·629	Houses, & orchard.
,,	87	1·422	Wood.
,,	88	9·072	Arable & stream.
,,	89	·532	Wood & stream.
,,	90	·595	Houses, garden, & waste.
		932·090	*Carried forward.*

No. of Sheet.	No. on Plan.	Area in Acres.	Description.
		932·090	*Brought forward.*
XCIX. 13.	91	44·286	Arable, stream, & slope.
,,	92	·868	Wood & road.
,,	93	10·770	Arable.
,,	94	3·521	Wood & road.
,,	95	27·015	Arable & road.
,,	96	·903	Houses, garden, road, & waste.
,,	97	3·831	Arable.
,,	98	45·725	Arable.
,,	99	1·016	Wood & road.
,,	100	5·151	Arable & stream.
,,	101	7·801	Wood & stream.
,,	102	5·781	Arable.
,,	103	12·372	Arable, road, & stream.
,,	104	·976	Private road.
,,	105	21·120	Arable.
,,	106	5·062	Wood.
,,	107	9·081	Wood & road.
,,	108	22·673	Arable, road, stream, & slope.
,,	109	7·825	House & slopes.
,,	110	124·794	Mud, stream, & sand.
CX. 4.	111	·213	Cairnie Pier.
,,	112	·397	Houses, stream, road, & waste.
,,	113	·603	Curling pond.
CXI. 1.	114	109·108	River Tay (part of)—Tidal.
,,	115	9·094	Sand.
		1412·076	

RECAPITULATION.

1148·614	Land.
6·446	Public roads.
1·347	Water.
4·547	Railway.
142·014	Foreshore.
109·108	Tidal Water.
1412·076	Total area of the Parish of St. Madoes, in the County of Perth.

INDEX TO PLACES

IN THE

PARISH OF ST. MADOES.

COUNTY OF PERTH.

Name of Place.	No. of Sheet. 6 inch scale.	No. of Sheet. 25·344 in. scale.	Descriptive Remarks.
Abernethy Bank.	CXI.	1	
Church.	XCVIII.	12	
Cairnie Mill.	,,	16	A farm house.
Cairnie.	,,	16	A farmsteading.
Cairnie Pier.	,,	16	A stone pier.
Cairnie Lodge (fishing).	,,	16	A fishing station.
Cottown.	XCIX.	9	A small village.
Channelhead Bank.	,,	13	A fishing station.
Cairnie Pow.	,,	13	A stream.
Carse of Gowrie.	,,	13	A district.
Cairnie Lodge (fishing).	CXI.	1	A fishing station.
Dumgreen.	XCIX.	13	A farm steading.
Dundee & Perth Railway.	,,	13	
East Lodge.	,,	9	A gate house
Ferryfield of Carpow and Cairnie Pier Ferry.	,,	13	
Hayfield.	XCVIII.	16	A farmsteading.
Hunterhall.	,,	16	A farmsteading.
Hawkstone.	XCIX.	9	A farmsteading.
Hawk Stone.	,,	9	A large stone.
Manse.	XCVIII.	12	A dwelling house.
Newlands.	,,	16	A few cothouses.
Nether Mains.	XCIX.	13	A farmsteading.
North Deep.	CXI.	1	A channel.
Priestfield Cottage.	XCVIII.	12	A cottage.
Pitfour Castle.	XCIX.	9	
Pitcog.	,,	9	A farmsteading.
Pitfour Orchard.	,,	13	A small orchard & house.
Pow of Glencarse.	,,	13	A small stream.
River Tay.	,,	13	
Standing Stone (sculptured)	XCVIII.	12	A stone.
Standing Stones of St. Madoes.	,,	12	Two whinstone pillars.

Name of Place.	No. of Sheet. 6 inch scale.	No. of Sheet. 25·344 in. scale.	Descriptive Remarks.
School.	XCVIII.	12	
South Deep.	CXI.	1	A channel.
Tayfield.....	XCVIII.	16	A farmsteading.
Trinity Well.....	XCIX.	13	A copious spring.
Upper Mains.....	,,	9	A farmsteading.
West Lodge.	XCVIII.	12	A gate house.
Woodside.	XCIX.	13	An old farmsteading, now occupied as cothouses.
Wonder Bank.	CXI.	1	

AGENTS FOR THE SALE

OF THE

ORDNANCE PLANS.

ENGLAND.

London	Mr. J. Arrowsmith, 10, Soho Square, W. Messrs. Letts, Son, & Co., 8, Royal Exchange, E.C. Messrs. Longman & Co., Paternoster Row, E.C. Mr. E. Stanford, 6, Charing Cross, S.W. Messrs. Vacher & Son, 29, Parliament Street, S.W Messrs. Webster & Co., 60, Piccadilly, W. Messrs. G. Philip & Son, 32, Fleet Street, E.C.; & L'pool. Mr. J. Wyld, Charing Cross. Dr. J. J. Whitty, C.E., 35, Parliament Street, S.W.
Appleby	Mr. J. Whitehead.
Alnwick	Mr. M. Smith.
Bath	Messrs. Sims & Son.
Birmingham	Messrs. Napper & Wright.
Beverley	Mr. John Kemp.
Bolton	Mr. H. Bradbury.
Bristol	Mr. John Lavars.
Bishop Auckland	Mr. M. Braithwaite.
Barnard Castle	Messrs. J. & R. W. Atkinson.
Cleveland, Yorkshire	Mr. George Dixon.
Cardiff	Mr. Hugh Bird.
Carlisle	Messrs. Thurnam & Sons.
Coventry	Mr. Edward Wright.
Chelmsford	Mr. Thomas B. Arthy.
Darlington	Mr. H. Penney.
Durham	Mr. George Andrews.
Fareham	Mr. George Sutton.
Gloucester	Messrs. G. J. Wait & Co.
Great Ayton, nr. Stokesley, Yorkshire	Mr. G. Dixon.
Hartlepool	Messrs. Pearson & Co.
Huddersfield	Mr. A. L. Peace.
Hull	Mr. J. W. Leng.
Kirkby Lonsdale	Mr. R. Morphet.
Kendal	Mr. T. Atkinson.
Keswick	Mr. James Mayo.
Liverpool	Messrs. G. Philip & Son. Messrs. Webb & Hunt. Mr. J. R. Isaac.
Leeds	Mr. J. Smith.
Longton	Mr. F. S. Wright.
Longport, Staff.	Mr. Evans.
Malton	Mr. H. Smithson.
Manchester	Mr. G. Simms. Mr. W. T. Hansbrow, 59, King Street
North Shields	Messrs. Phillipson & Hare.
Norwich	Mr. H. Pigg.

NEWCASTLE.....	Mr R Turner.
NOTTINGHAM	Mr. R. Sutton.
OLDHAM	Mr. John Hirst.
OXFORD	Messrs. Spiers & Son.
PENRITH.....	Mr. B. T. Sweeten.
PORTSMOUTH	Mr. W. H. Charpentier.
PLYMOUTH	Mr. J. Land.
PRESTON	Mr. R. Veevers.
READING.....	Mr. G. Lovejoy.
ROCHDALE	Mr. E. Wrigley.
RICHMOND, Yorkshire	Mr. J. Bell.
RIPON	Messrs. Johnston & Co.
SCARBOROUGH....	Mr. S. W. Theakstone.
SETTLE	Mr. J. Wildman.
SHEFFIELD	Mr. H. Pawson.
SWANSEA.....	Mr. E. Pearce.
STOCKTON-ON-TEES	Messrs. Jennett & Co.
SOUTHAMPTON ..	Mr. W. Sharland.
SUNDERLAND	Mr. W. H. Hills.
THIRSK	Mr. W. Bransby.
ULVERSTON.....	Mr. Soulby.
WAKEFIELD	Messrs. Hicks & Allen.
WIGAN	Mr. S. G. Bucknall.
WHITEHAVEN....	Messrs. Callender & Dixon.
WINDERMERE....	Mr. J. Garnett.
YORK	Mr. J. Glaisby.

SCOTLAND

EDINBUBGH.....	Messrs. Johnston, 4, St. Andrew Square. Messrs. Black, North Bridge. Mr. T. C. Jack, Princes Street.
AYR	Mr. John Dick.
ABERDEEN	Messrs. Keith & Gibb.
AIRDRIE, Lanarksh	Mr. Thomas Forsyth.
ANNAN.....	Mr. William Cuthbertson.
BATHGATE	Mr. J. Johnston.
CUPAR	Mr. S. Robinson.
DUMFRIES	Mr. Sinclair.
DUNFERMLINE ..	Messrs. Miller & Son.
DUNSE	Mr. George Johnston.
DUNDEE	Mr. C. D. Chalmers.
GLASGOW.....	Messrs. J. Smith & Son. Messrs. J. Lumsden & Son.
HADDINGTON	Mr. J. Millen.
HAWICK	Mr. William Syme.
JEDBURGH	Messrs. A. & W. Easton.
KIRKCALDY.....	Mr. J. J. Wilson.
KIRKCUDBRIGHT..	Mr. J. Nicholson.
KELSO	Mr. J. H. Rutherford.
LINLITHGOW	Mr. A. Waldie.
NEWTON STEWART	Miss A. Watson.
MOFFAT	Mr. William Muir.
PERTH.....	Mrs. C. Paton.
PEEBLES	Mr. R. Stirling.
PAISLEY	Mr. William McIntyre.
SELKIRK	Mr. G. Lewis.
STIRLING.....	Mr. Robert S. Shearer.

IRELAND.

Dublin	Messrs. Hodges & Smith, Grafton Street. Messrs. Brassington & Gale, 6, Bachelor's Walk. Dr. J. J. Whitty, C.E.; and at London. Messrs. Thom & Son, 87 & 88, Abbey Street.
Armagh	Mr. John McWatters.
Athlone.....	Mr. James Martin.
Belfast	Mr. James Magill.
Cork	Mr. Francis Guy.
Carlow	Mr. Thomas Edwards.
Cavan.....	Mr. John Fegan.
Clonmell	Mr. James O'Neill.
Drogheda	Mr. Michael Daly.
Enniskillen	Mr. William Trimble.
Galway.....	Mr. Thomas Croker.
Kilkenny	Mr. William Nicholson.
Londonderry ..	Mr. Hempton.
Mallow	Mr. Joseph Johns.
Mullingar	Mr. Sampson Wallis.
Newry	Mr. Robert Greer.
Omagh	Mr. John Nelis.
Waterford	Mr. Thomas S. Harvey
Wexford	Mr. F. S. Davis.

ORDNANCE SURVEY OF SCOTLAND.

BOOK OF REFERENCE TO THE PLAN

OF THE

PARISH OF ST. MARTINS,

IN THE

COUNTY OF PERTH,

CONTAINING 6636·637 ACRES.

COLONEL SIR HENRY JAMES, R.E., F.R.S., M.R.I.A., F.G.S., &c.,

SUPERINTENDENT OF THE SURVEY.

LONDON:
PRINTED BY GEORGE E. EYRE AND WILLIAM SPOTTISWOODE,
PRINTERS TO THE QUEEN'S MOST EXCELLENT MAJESTY.
FOR HER MAJESTY'S STATIONERY OFFICE.

1866.

Price One Shilling and Sixpence.

[7142—50—6/66.]

ORDNANCE SURVEY OF SCOTLAND

PARISH OF ST MARTINS

PERTHSHIRE

EXPLANATORY REMARKS.

The scale of the Parish Plans is the 1-2500th of the actual length on the ground, and is equal to 25·344 inches to a mile, which is very approximately equal to one square inch to one acre, the square of 1·0018 inch being equal to one acre.

The length of each sheet is $1\frac{1}{2}$ miles, and the width 1 mile, the area of each sheet is therefore 960 acres.

Each enclosure has a reference number to the area which is given in this Book.

The Braces (f) on the plans are to indicate that the spaces so braced are included under the same reference number.

The Altitudes in feet above the Mean Level of the Sea are written thus—31·4.

The Scale of the Plans of the County is 6 inches to a mile, and each sheet contains the same area as 16 sheets of the Parish Plans. There is therefore a double reference number to each sheet, as VI. 9., the Roman Numerals referring to the County Plans, the Arabic Figures to the Parish Plans.

The following are the characters employed on the Ordnance Plans on the Scales of 1–2500, and 6 inches to a mile :—

County Names	C	Hundreds or Wards	W
Parishes	P	Townships	T
Extra Parochial	E	Division of Townships	T

Antiquities ..... ROMAN / Druidical or Saxon / Norman or Subsequent

The descriptions of the boundaries are shown by the following initials :—

Centre of Stream	*C.S.*	Centre of Fence	*C.F.*
Centre of Road	*C.R.*	Top of Cop	*T.C.*
Side of Stream or Drain	*S.S.* or *S.D.*	Centre of Wall	*C.W.*
Root of Hedge	*R.H.*	Defaced	*Def.*
Face of Wall	*F.W.*	Track of Stream	*T.S.*

Undefined ..... *Und.*

Where a change occurs in the boundaries, the symbol [o—o] is used to show the part at which the change takes place.

N.B.—To convert Decimal Fractions of an Acre into Roods and Perches, multiply the decimal first by 4 and then by 40, preserving the same number of decimals in the product.

Examples—

	Acres.		Acres.
	633·357		527·013
	4		4
	1·428		·052
	40		40
A. R. P.	17·120	A. R. P.	2·080
633 1 17		527 0 2	

TABLE

FOR CONVERTING DECIMAL PARTS OF AN ACRE INTO ROODS AND PERCHES

Perch.	0 Rood.	1 Rood.	2 Roods.	3 Roods.	Perch.	0Rood.	1 Rood.	2 Roods.	3 Roods.
0	·000	·250	·500	·750	21	·131	·381	·631	·881
1	·006	·256	·506	·756	22	.137	·387	·637	·887
2	·012	·262	·512	·762	23	·144	·394	·644	·894
3	·019	·269	·519	·769	24	·150	·400	·650	·900
4	·025	·275	·525	·775	25	·156	·406	·656	·906
5	·031	·281	·531	·781	26	·162	·412	·662	·912
6	·037	·287	·537	·787	27	·169	·419	·669	·919
7	·044	·294	·544	·794	28	·175	·425	·675	·925
8	·050	·300	·550	·800	29	·181	·431	·681	·931
9	·056	·306	·556	·806	30	·187	·437	·687	·937
10	·062	·312	·562	·812	31	·194	·444	·694	·944
11	·069	·319	·569	·819	32	·200	·450	·700	·950
12	·075	·325	·575	·825	33	·206	·456	·706	·956
13	·081	·331	·581	.831	34	·212	·462	·712	·962
14	·087	·337	·587	·837	35	·219	·469	·719	·969
15	·094	·344	·594	·844	36	·225	·475	·725	·975
16	·100	·350	·600	·850	37	·231	·481	·731	·981
17	·106	·356	·606	·856	38	·237	·487	·737	·987
18	·112	·362	·612	·862	39	·244	·494	·744	·994
19	.119	·369	·619	.869	40	·250	·500	·750	1·000
20	·125	·375	·625	.875					

PARISH OF ST. MARTINS,

IN THE

COUNTY OF PERTH.

No. on Plan.	Area in Acres.	Remarks.	No. on Plan.	Area in Acres.	Remarks.
				411·193	*Brought forward.*
1	17·178	Arable.	35	1·272	Homestead, garden, &c.
2	18·398	Arable and footpath.			
3	·440	Shed and ornamental ground.	36	·148	House, &c.
			37	24·715	Arable.
4	·272	Cottage, garden, &c.	38	1·020	Free Church, manse, &c.
5	·452	Rough pasture.			
6	5·600	Arable and road.	39	15·172	Arable and road.
7	·388	Ruins and burial ground.	40	20·772	Arable.
			41	2·610	Parish road.
8	1·020	Rough pasture and part of burn.	42	14·556	Arable.
			43	14·980	Arable.
9	20·292	Arable.	44	19·655	Arable.
10	·321	Public road.	45	1·839	Homestead, garden, &c.
11	7·218	Wood and part of burn.	46	13·946	Arable.
			47	15·657	Arable.
12	43·861	Arable.	48	1·974	Wood.
13	20·893	Wood.	49	16·116	Arable.
14	22·863	Arable.	50	61·436	Arable.
15	·510	Homestead, garden, &c.	51	·805	Homestead, garden, &c.
16	23·159	Arable.			
17	27·055	Arable.	52	9·599	Arable and occupation road.
18	2·243	Homestead, garden, &c.	53	17·749	Arable.
			54	·177	Pasture.
19	1·921	Pasture, house, old limekiln, &c.	55	39·755	Arable.
20	·218	Dam.	56	·332	House, garden, &c.
21	4·014	Orchard.	57	·288	House, garden, &c.
22	29·249	Arable.	58	·224	Houses, garden, &c.
23	12·417	Arable.	59	17·130	Arable.
24	17·593	Arable.	60	·200	House, garden, &c.
25	15·316	Arable.	61	1·167	Homestead, garden, &c.
26	19·930	Arable.			
27	3·530	Arable.	62	·329	Occupation road.
28	·776	Rough pasture.	63	15·644	Arable.
29	35·129	Wood.	64	9·736	Arable.
30	15·222	Arable.	65	15·084	Arable.
31	·544	Wood.	66	·586	House, ornamental ground, &c.
32	15·272	Arable and road.			
33	13·269	Arable and pool.	67	·382	Offices, ornamental ground, &c.
34	14·630	Arable.			
	411·193	*Carried forward.*		766·248	*Carried forward.*

No. on Plan.	Area in Acres.	Remarks.
	766·248	*Brought forward.*
68	2·168	Garden, ornamental ground, &c.
69	2·081	Arable.
70	·150	Occupation road.
71	·342	House, garden, and part of quarry.
72	4·290	Parish road.
73	24·295	Arable.
74	16·769	Arable.
75	17·052	Arable.
76	1·576	Wood.
77	19·110	Arable.
78	16·663	Arable and occupation road.
79	·391	Rough pasture and old quarry.
80	·979	Houses, gardens, &c.
81	4·686	Houses, gardens, &c.
82	39·147	Arable.
83	·615	Public road (part of).
84	2·172	Houses, gardens, &c.
85	15·095	Arable and occupation road.
86	10·476	Arable.
87	·659	House, garden, &c.
88	20·483	Arable and trees.
89	·393	Wood.
90	7·159	Public road.
91	121·948	Wood and road.
92	7·860	Arable.
93	13·332	Arable.
94	3·639	Ornamental ground, &c.
95	·385	Pond.
96	4·786	Arable.
97	95·062	Wood and roads.
98	·596	Rough pasture & road.
99	·427	Rough pasture and ruins.
100	·239	Rough pasture & road.
101	29·697	Arable.
102	5·846	Parish road.
103	·798	Homestead, garden, &c.
104	·172	Wood.
105	2·402	Rough pasture and part of burn.
106	31·452	Arable.
	1291·640	*Carried forward.*

No. on Plan.	Area in Acres.	Remarks.
	1291·640	*Brought forward.*
107	1·247	Pasture and half of burn.
108	1·388	Rough pasture and half of burn.
109	13·950	Arable.
110	30·499	Arable.
111	3·322	Rough pasture and part of burn.
112	61·582	River Tay (half of).
113	4·274	Lade.
114	16·658	Arable and occupation road.
115	·371	Occupation road.
116	4·386	Arable.
117	4·374	Arable.
118	·150	Whins.
119	5·174	Arable.
120	·708	Occupation road.
121	10·983	Arable.
122	21·234	Arable and occupation road.
123	1·706	Wood.
124	·893	House, garden, &c.
125	2·071	Rough pasture.
126	8·839	Arable.
127	·509	Pasture.
128	·625	Homestead, garden, &c.
129	1·090	Rough pasture, &c.
130	·184	Rough pasture and old quarry.
131	26·159	Arable.
132	21·461	Arable and occupation road.
133	·983	Homestead, garden, &c.
134	·506	Arable.
135	·133	Occupation road.
136	27·679	Arable.
137	4·994	Public road.
138	10·469	Rough pasture and whins.
139	·657	Houses, gardens, &c.
140	·182	Ponds.
141	1·901	Rough pasture and whins.
142	1·969	Arable.
143	11·586	Arable.
144	17·405	Arable.
	1613·941	*Carried forward.*

No. on Plan.	Area in Acres.	Remarks.
	1613·941	*Brought forward.*
145	·302	Pond.
146	·848	Rough pasture.
147	106·677	Wood and roads.
148	6·163	Wood and rough pasture.
149	2·272	Marsh.
150	·178	Rough pasture.
151	1·768	Loch.
152	1·351	Rough pasture.
153	7·283	Arable.
154	7·747	Arable.
155	20·007	Arable.
156	12·965	Arable and pool.
157	2·210	Occupation road.
158	13·868	Arable.
159	·320	Homestead, garden, &c.
160	4·512	Arable aud pool.
161	5·178	Arable.
162	43·510	Wood and roads.
163	1·167	Public road.
164	52·235	Wood, roads, &c.
165	21·728	Wood.
166	1·689	Arable.
167	2·130	Wood and road.
168	21·916	Arable.
169	27·627	Arable.
170	22·690	Arable.
171	13·125	Arable.
172	8·852	Arable.
173	·379	Wood.
174	7·070	Arable and occupation road.
175	34·158	Arable.
176	15·851	Arable.
177	2·461	Public road.
178	24·969	Arable.
179	20·963	Arable.
180	4·513	Arable.
181	·162	Occupation road.
182	1·939	Houses, gardens, &c.
183	9·381	Arable and occupation road.
184	·560	Public road.
185	15·400	Arable and occupation road.
186	7·286	Arable and occupation road.
187	15·207	Arable.
	2184·558	*Carried forward.*

No. on Plan.	Area in Acres.	Remarks.
	2184·558	*Brought forward.*
188	·260	Pasture.
189	1·220	Wood and rocks.
190	·713	Occupation road.
191	22·563	Arable.
192	14·360	Arable.
193	·221	Quarry aud pool.
194	20·604	Arable and occupation road.
195	22·936	Arable and part of burn.
196	19·315	Arable and part of burn.
197	15·741	Arable.
198	14·150	Arable and half of burn.
199	·178	Rough pasture and half of burn.
200	10·562	Arable and occupation road.
201	10·941	Arable and occupation road.
202	4·143	Houses, gardens, &c.
203	10·300	Turnpike road.
204	4·953	Houses, gardens, &c.
205	27·190	Arable, road, and part of burn.
206	27·364	Arable, road, and part of burn.
207	24·630	Arable, road, and part of burn.
208	15·485	Wood.
209	·150	Occupation road.
210	·442	Drying green.
211	·869	Homestead, gardens, &c.
212	6·650	Wood.
213	31·564	Arable and occupation road.
214	19·121	Arable and half of burn.
215	14·606	Wood.
216	10·598	Arable and half of burn.
217	32·634	Arable & part of burn
218	21·672	Wood.
219	41·766	Arable.
220	·130	Wood.
221	·187	Wood.
222	·101	Occupation road.
	2632·877	*Carried forward.*

No. on Plan.	Area in Acres.	Remarks.
	2632·877	*Brought forward.*
223	·240	Wood.
224	34·156	Arable and occupation road.
225	16·554	Arable.
226	·271	House, garden, &c.
227	3·002	Occupation road.
228	·198	House, garden, &c.
229	·318	House, garden, &c.
230	16·014	Arable.
231	13·452	Arable.
232	12·505	Arable.
233	2·521	Wood.
234	27·593	Arable.
235	1·251	Homestead, garden, &c.
236	·124	Dam.
237	25·460	Arable.
238	·949	Occupation road.
239	·108	House, garden, &c.
240	6·257	Arable.
241	23·397	Arable and small wooded eminence.
242	·242	House, garden, &c.
243	24·863	Arable.
244	5·468	Parish road.
245	12·846	Arable.
246	12·466	Arable.
247	·410	Pasture.
248	·082	House, garden, &c.
249	1·779	Homestead, garden, &c.
250	1·180	Arable.
251	37·021	Arable, &c.
252	10·657	Arable.
253	21·203	Arable.
254	·745	Homestead, garden, &c.
255	16·846	Arable and occupation road.
256	24·497	Arable.
257	·803	Rough pasture and half of burn.
258	·280	Rough pasture and half of burn.
259	1·273	Pasture and pool.
260	·232	Garden.
261	28·093	Arable, road, half of burn, &c.
	3018·233	*Carried forward.*

No. on Plan.	Area in Acres.	Remarks.
	3018·233	*Brought forward.*
262	1·080	Rough pasture, quarry, &c.
263	·786	House, garden, saw mill, &c.
264	3·150	Arable.
265	2·039	Arable, road, &c.
266	3·471	Arable and half of burn.
267	2·149	Arable, half of burn, &c.
268	1·386	House, gardens, corn mill, &c.
269	17·774	Arable.
270	65·138	Wood.
271	96·848	Wood and roads.
272	·752	Wood.
273	·888	Homestead, garden, &c.
274	7·658	Arable.
275	10·512	Occupation road.
276	24·863	Arable.
277	26·943	Arable, road, and half of burn.
278	8·359	Arable and half of burn.
279	3·898	Arable.
280	·658	Rough pasture and pool.
281	3·165	Wood.
282	·140	House, ruins, and garden.
283	53·397	Arable.
284	7·742	Public road.
285	1·999	Wood.
286	·082	Waste and road.
287	10·684	Wood.
288	13·797	Arable.
289	14·659	Arable, road, and part of burn.
290	·877	Homestead, garden, &c.
291	15·274	Arable and occupation road.
292	9·619	Arable.
293	·555	Marsh.
294	21·203	Arable.
295	10·656	Arable.
296	1·018	Homestead, garden, &c.
	3461·452	*Carried forward.*

No. on Plan.	Area in Acres.	Remarks.	No. on Plan.	Area in Acres.	Remarks.
	3461·452	*Brought forward.*		3726·586	*Brought forward.*
297	3·412	Arable and trees.	339	42·142	Arable, road, and trees.
298	·395	Orchard.			
299	·665	Homestead, garden, &c.	340	·195	Rough pasture and half of burn.
300	17·280	Arable.	341	2·258	Wood.
301	3·095	Arable.	342	18·979	Wood, part of burn, &c.
302	·350	Wood.			
303	50·406	Arable.	343	·151	Rough pasture and half of burn.
304	15·099	Arable.			
305	·801	House, dog kennels, garden, &c.	344	19·050	Arable and occupation road.
306	7·497	Arable.	345	·609	Wood.
307	·288	Wood.	346	·619	House, garden, &c.
308	2·185	Wood and road.	347	·355	Wood.
309	·455	Wood and road.	348	·603	Offices, &c.
310	1·710	Pasture and trees.	349	14·013	Arable.
311	·160	Wood.	350	1·511	Wood.
312	·369	Wood.	351	23·438	Arable.
313	27·878	Arable.	352	·544	Wood.
314	·167	Wood.	353	·848	Wood and ruins.
315	1·657	Rough pasture, half of burn, &c.	354	57·447	Arable.
			355	·188	Wood.
316	·859	Pasture, half of burn, and footpath.	356	·513	Wood.
			357	·949	Wood.
317	1·348	Wood and half of burn.	358	20·665	Arable.
			359	1·316	Occupation road.
318	23·111	Arable.	360	·140	House, garden, &c.
319	·282	Rough pasture and half of burn.	361	19·529	Arable.
			362	76·466	Arable.
320	·080	Wood.	363	20·610	Arable and occupation road.
321	·345	Quarry.			
322	6·412	Arable.	364	11·894	Arable.
323	·220	Pasture.	365	28·344	Arable.
324	22·955	Arable.	366	23·138	Arable.
325	1·694	Occupation road.	367	4·867	Arable.
326	20·009	Arable.	368	34·859	Arable.
327	·444	Wood.	369	1·097	Homestead, garden, &c.
328	·642	Wood.			
329	·624	Wood.	370	·440	Pasture.
330	6·758	Turnpike road.	371	·531	Occupation road.
331	7·658	Arable.	372	24·955	Arable.
332	·294	Occupation road.	373	20·898	Wood.
333	8·945	Arable.	374	29·725	Arable.
334	1·726	Arable, road, and half of burn.	375	15·957	Arable and occupation road.
335	17·197	Arable.	376	5·730	Rough pasture, whins, &c.
336	9·196	Arable.			
337	·260	Footpath.	377	13·904	Arable.
338	·206	Wood.	378	1·803	Arable.
	3726·586	*Carried forward.*		4267·866	*Carried forward.*

No. on Plan.	Area in Acres.	Remarks.
	4267·866	*Brought forward.*
379	·557	Pool.
380	8·957	Wood.
381	9·737	Arable and occupation road.
382	·260	Occupation road.
383	·270	House, garden, &c.
384	1·605	Wood and half of burn.
385	9·829	Arable, road, and half of burn.
386	15·105	Arable.
387	5·015	Ornamental ground, &c.
388	·089	House, &c.
389	·075	House, &c.
390	·135	House, garden, &c.
391	·440	Stackyard.
392	2·484	Ornamental ground, &c.
393	·492	House, corn and flour mill, garden, &c.
394	·556	Pasture and half of burn.
395	·206	Wood.
396	·900	Offices, &c.
397	·241	Ornamental ground.
398	1·117	Garden, half of burn, &c.
399	·223	Wood, &c.
400	·686	Public road.
401	·801	Wood, &c.
402	·291	Mansion house, &c.
403	2·790	Ornamental ground, &c.
404	·508	Ornamental ground and half of burn.
405	·854	Ornamental ground and half of burn.
406	·316	Dam.
407	·218	Rough pasture and half of burn.
408	·210	Wood and half of burn.
409	·246	Wood.
410	1·114	Rough pasture and half of burn.
411	1·640	Wood.
412	12·544	Arable.
413	·380	Rough pasture.
	4348·757	*Carried forward.*

No. on Plan.	Area in Acres.	Remarks.
	4348·757	*Brought forward.*
414	14·473	Arable.
415	14·907	Arable.
416	13·142	Arable.
417	11·872	Arable.
418	·885	Occupation road.
419	·760	Homestead, &c.
420	16·805	Arable.
421	26·706	Arable and half of lade.
422	1·064	Pasture and half of burn.
423	·919	Dam.
424	1·479	Wood.
425	8·795	Arable.
426	20·568	Arable.
427	22·140	Arable and occupation road.
428	·351	House, garden, &c.
429	·091	House, garden, &c.
430	5·966	Arable.
431	8·820	Arable and occupation road.
432	·206	Homestead, garden, &c.
433	8·488	Arable and occupation road.
434	·045	Rough pasture and pool.
435	46·402	Arable and occupation road.
436	7·456	Wood.
437	·435	Occupation road.
438	16·230	Arable and gravel pit.
439	19·620	Arable and occupation road.
440	27·883	Arable, rough pasture, and road.
441	·911	Homestead, garden, &c.
442	7·901	Arable.
443	7·871	Arable.
444	·121	Occupation road.
445	63·578	Wood and road.
446	79·979	Wood and road.
447	4·817	Public road.
448	11·611	Arable and half of burn.
449	1·146	Houses, gardens, &c.
	4823·200	*Carried forward.*

No. on Plan.	Area in Acres.	Remarks.
	4823·200	*Brought forward.*
450	·690	Wood.
451	2·472	Ornamental ground and part of burn.
452	·179	Pasture and half of burn.
453	·341	House, garden, smithy, &c.
454	·169	Garden, &c.
455	·463	Church, &c.
456	·549	House, garden, &c.
457	·477	Ornamental ground and part of burn.
458	·142	Pasture & pt. of burn.
459	·744	Ornamental ground and part of burn.
460	·284	Wood.
461	·390	Ornamental ground, shed, &c.
462	10·024	Ornamental ground.
463	1·430	Occupation road.
464	·540	Drying green, &c.
465	·077	Wood.
466	·177	Occupation road.
467	1·221	Offices, &c.
468	7·792	Ornamental ground.
469	·370	Ornamental ground, part of garden, &c.
470	·373	Private road.
471	2·026	Garden, &c.
472	1·510	Garden, &c.
473	2·754	Ornamental ground.
474	13·574	Wood, &c.
475	·963	Wood.
476	·731	Wood.
477	25·886	Arable.
478	26·124	Arable.
479	9·872	Arable.
480	·498	Occupation road.
481	8·754	Arable.
482	18·019	Arable.
483	·729	Wood.
484	·409	Homestead, garden, &c.
485	6·691	Parish road.
486	·862	Arable.
487	1·790	Wood and road.
488	·309	Pond.
489	·464	Wood.
490	2·353	Ornamental ground.
	4976·422	*Carried forward.*

No. on Plan.	Area in Acres.	Remarks.
	4976·422	*Brought forward.*
491	·357	Wood.
492	·112	Footpath.
493	2·406	Arable, &c.
494	4·201	Arable and road.
495	·868	Manse, garden, &c.
496	3·752	Arable and footpath.
497	2·017	Wood.
498	5·289	Wood, part of burn, &c.
499	4·860	Ornamental ground, road, &c.
500	·421	Gravel pit and ice-house.
501	1·796	Wood, &c.
502	5·583	Ornamental ground and roads.
503	·205	Wood.
504	·324	St. Martins House, &c.
505	6·381	Ornamental ground and roads.
506	·325	Wood.
507	12·419	Ornamental ground.
508	·132	Wood.
509	·309	Wood.
510	·386	Wood.
511	24·961	Arable.
512	25·025	Arable.
513	19·612	Arable and part of burn.
514	·498	Rough pasture and part of burn.
515	·477	Houses, corn mill, garden, &c.
516	·853	Pasture and part of burn.
517	·331	Rough pasture and part of burn.
518	·402	Dam.
519	2·026	Rough pasture, part of burn, &c.
520	11·243	Arable.
521	1·314	Arable.
522	·274	House, garden, &c.
523	·705	Houses, gardens, &c.
524	·778	Arable.
525	·918	Arable.
526	3·186	Arable.
527	1·656	Arable and footpath.
	5122·824	*Carried forward.*

No. on Plan.	Area in Acres.	Remarks.
	5122·824	*Brought forward.*
528	18·898	Arable.
529	12·391	Ornamental ground.
530	·211	House, garden, &c.
531	·255	Rough pasture.
532	·269	Garden.
533	4·168	Wood, road, and half of burn.
534	·082	Lodge, &c.
535	22·474	Arable.
536	·359	Homestead, garden, &c.
537	·126	Wood.
538	15·110	Arable and occupation road.
539	·504	Wood.
540	26·216	Deer park.
541	·678	Wood.
542	22·882	Wood.
543	3·756	Pasture.
544	·440	Wood.
545	21·684	Arable and part of burn.
546	·122	Occupation road.
547	1·679	Homestead, garden, &c.
548	2·628	Arable and half of burn.
549	·505	Occupation road.
550	·775	Rough pasture.
551	13·370	Arable.
552	17·302	Arable.
553	21·723	Arable.
554	7·153	Arable.
555	·150	House, garden, &c.
556	37·847	Arable.
557	27·571	Arable and occupation road.
558	·096	Wood.
559	6·052	Arable and occupation road.
560	26·136	Arable.
561	29·934	Arable and road.
562	15·260	Arable and occupation road.
563	·783	Homestead, garden, &c.
564	·710	Pasture, old quarry, &c.
565	39·053	Arable.
	5522·176	*Carried forward.*

No. on Plan.	Area in Acres.	Remarks.
	5522·176	*Brought forward.*
566	12·791	Arable and occupation road.
567	21·512	Arable and half of burn.
568	·406	Rough pasture and old quarry.
569	·417	Wood and half of burn.
570	·891	Rough pasture and half of burn.
571	20·184	Arable.
572	·645	Occupation road.
573	1·039	Rough pasture and half of burn.
574	20·911	Arable,
575	·628	Homestead, garden, &c.
576	10·030	Arable and half of burn.
577	2·585	Arable.
578	·128	Occupation road.
579	·247	House, smithy, garden, &c.
580	23·167	Arable and occupation road.
581	1·710	Homestead, garden, &c.
582	·116	Pasture.
583	15·069	Arable and half of burn.
584	16·284	Arable and half of burn.
585	18·798	Arable.
586	1·717	Homestead, garden, &c.
587	·146	Pasture.
588	17·597	Arable.
589	·249	Arable.
590	·287	Houses, gardens, &c.
591	4·420	Parish road.
592	17·429	Arable.
593	10·074	Arable.
594	1·182	Occupation road.
595	3·484	Arable.
596	4·607	Arable.
597	20·262	Arable.
598	16·796	Arable.
599	30·328	Arable.
600	2·851	Arable.
	5821·163	*Carried forward.*

No. on Plan.	Area in Acres.	Remarks.
	5821·163	*Brought forward.*
601	18·584	Wood and road.
602	8·479	Arable.
603	17·612	Arable.
604	18·601	Arable.
605	23·855	Arable.
606	1·946	Wood.
607	14·141	Arable, &c.
608	4·527	Wood.
609	13·628	Arable.
610	1·650	Occupation road.
611	·261	House, garden, &c.
612	19·915	Arable.
613	·618	Homestead, garden, &c.
614	25·822	Arable and occupation road.
615	26·504	Arable.
616	26·625	Arable.
617	28·005	Arable.
618	9·524	Wood.
619	17·901	Arable.
620	·379	Homestead, garden, &c.
621	·236	House, garden, &c.
622	42·821	Arable.
623	·119	House, garden, &c.
624	19·366	Arable and occupation road.
625	1·108	Occupation road.
626	·361	Houses, gardens, &c.
627	·300	House, garden, &c.
628	59·925	Arable and roads.
629	·222	Homestead, garden, &c.
630	·877	Occupation road.
631	65·288	Wood.
632	3·442	Public road (half of .
633	·534	House, garden, &c.
634	·254	House, garden, &c.
635	5·124	Arable.
636	5·544	Arable.
637	14·305	Wood.
637a	2·856	Turnpike road.
638	·413	Homestead, garden, &c.
639	23·804	Arable and trees.
640	19·172	Arable and occupation road.
641	8·015	Arable.
	6373·826	*Carried forward.*

No. on Plan.	Area in Acres.	Remarks.
	6373·826	*Brought forward.*
642	·210	House, garden, &c.
643	·055	House, garden, &c.
644	·278	House, garden, &c.
645	9·280	Arable.
646	6·221	Arable.
647	·948	Public road.
648	5·283	Arable.
649	38·052	Wood.
650	·274	Homestead, garden, &c.
651	3·058	Parish road.
652	·128	House, garden, &c.
653	1·289	Wood.
654	29·962	Arable and half of burn.
655	35·084	Arable, road, and half of burn.
656	·250	Homestead, garden, &c.
657	14·378	Arable and half of burn.
658	43·112	Arable, road, and half of burn.
659	·124	Wood.
660	·307	House, garden, &c.
661	·571	Occupation road.
662	·629	Offices, &c.
663	·779	Arable.
664	7·814	Arable.
665	9·050	Arable.
666	13·514	Arable.
667	29·701	Arable, &c.
668	12·460	Arable and occupation road.
	6636·637	

RECAPITULATION.

6478·090	Land.
87·209	Public roads.
71·338	Water.
6636·637	Total area of the Parish of St. Martins, in the County of Perth.

INDEX TO PLACES

IN THE

PARISH OF ST. MARTINS.

COUNTY OF PERTH.

Name of Place.	No. of Sheet.		Descriptive Remarks.
	6-inch scale.	25·344-inch scale.	
Aikenhead - - -	LXXXVI.	1	The ruins of an old steading.
Auchmague - - -	"	3	A farm steading.
Byres - - -	LXXIV.	14	A farm steading.
Blairmuir Wood - -	"	"	
Berryhills - - -	LXXXVI.	1	A farm steading.
Blindwells - - -	"	"	A farm steading.
Blackfaulds - - -	"	2	A farm steading.
Brownies Knowe - -	"	3	A small knoll.
Back Den - - -	"	"	
Burnside - - -	"	7	A dwelling house.
Bauchland - - -	"	"	Dwelling houses.
Balgray Mill (corn) - -	"	"	
Balhill - - -	"	8	A farm steading.
Boghall - - -	"	11	A farm steading.
Cambusmichael Cottage -	LXXIV.	13	
Cambusmichael Church (in ruins) - - -	"	"	
Craigmakerran - -	"	14	A dwelling house.
Caroline Place - -	"	15	A small village.
Cambusmichael - -	LXXXVI.	1	A farm steading.
Colen Wood - - -	"	"	
Cairnbeddie - - -	"	2	A farm steading.
Cairn Beth (Macbeth's Castle)	"	"	
Cairnbeddie Wood - -	"	3	
Church - - -	"	7	
Cockston - - -	"	11	A farm steading.
Dritchmuir - -	LXXIV.	13	A farm steading.
Druid's Seat Wood - -	LXXXVI.	1	
Damside - - -	"	3	A farm steading.
Eastmuir Wood - -	"	"	
East Melginch - -	"	8	A farm steading.
East Boghall - - -	"	11	A farm steading.
Free Church - -	LXXIV.	14	
Flowderdalo Well - -	LXXXVI.	2	
Friarton - - -	"	6	A farm steading.
Fleurs - - -	"	7	Two small cottages.
Guildtown - - -	"	2	A village.
Gracefield - - -	"	6	A farm steading.
Gateside - - -	"	7	A farm steading.
Gairdrum - - -	"	"	A farm steading.
Gairdrum Cottage - -	"	11	

Name of Place.	No. of Sheet. 6-inch scale.	No. of Sheet. 25·344-inch scale.	Descriptive Remarks.
Hallroom - - -	LXXIV.	14	A farm steading.
Kingswell - - -	LXXXVI.	3	A farm steading.
Loanhead - - -	LXXIV.	14	A farm steading.
Loanfolds - - -	LXXXVI.	1	A farm steading.
Mavisbank - -	,,	2	A farm steading.
Manse - - - -	,,	7	
Mains of Melginch - -	,,	8	A farm steading.
Morningside - -	,,	11	A farm steading.
Newlands - - -	LXXIV.	14	A farm steading.
Newmiln - - -	LXXXVI.	5	A mansion house.
Pitskelly - - -	,,	7	A farm steading.
Redford - - -	LXXIV.	14	A farm steading.
River Tay - -	LXXXVI.	1	
Rosefield - - -	,,	3	A farm steading.
Rosemount - -	,,	,,	A farm steading.
Rashiehall - - -	,,	4	A farm steading.
Redfield - - -	,,	11	A farm steading.
Stormontfield Fish Ponds -	LXXXV. LXXXVI.	4 1	
St. Martins Mill (corn and flour) - - -	,,	2	
South Friarton - -	,,	6	A farm steading.
St. Martins - -	,,	7	Dwelling houses, &c.
School - - -	,,	,,	
St. Martins House - -	,,	,,	
Thistlebridge - -	,,	1	A rocky feature on the River Tay.
Tarrylaw - - -	,,	8	A farm steading.
Williamston - -	,,	2	A farm steading.
Windyedge - - -	,,	7	A farm steading.
Westfield - - -	,,	11	A farm steading.
West Boghall - -	,,	,,	A farm steading.

LONDON:
Printed by George E. Eyre and William Spottiswoode,
Printers to the Queen's most Excellent Majesty.
For Her Majesty's Stationery Office.

ORDNANCE SURVEY OF SCOTLAND.

BOOK OF REFERENCE TO THE PLAN

OF THE

PARISH OF ST. NINIANS,

IN THE

COUNTY OF STIRLING,

CONTAINING 38691·326 ACRES.

COLONEL SIR HENRY JAMES, R.E., F.R.S., F.G.S., &c.

SUPERINTENDENT OF THE ORDNANCE SURVEY

PRINTED AT THE ORDNANCE SURVEY OFFICE, SOUTHAMPTON.

1862.

Price Four Shillings.



the part at which the change takes place.

EXPLANATORY REMARKS.

The Scale of the Parish Plans is the 1-2500th of the actual length on ıe ground, and is equal to 25·344 inches to a mile, which is very aproximately equal to one square inch to one acre, the square of 1·0018 inch ›eing equal to one acre.

The length of each sheet is $1\frac{1}{2}$ miles, and the width 1 mile, the area of ach sheet is therefore 960 acres.

Each enclosure has a reference number to the area which is given in this 3ook.

The Braces (f) on the plans are to indicate that the spaces so braced are ıcluded under the same reference number.

The Altitudes in feet above the Mean Level of the Sea are written thus—31·4.

The Scale of the Plans of the County is 6 inches to a mile, and each sheet ɔntains the same area as 16 sheets of the Parish Plans. There is therefore . double reference number to each sheet, as VI. 9., the Roman Numerals eferring to the County Plans, the Arabic Figures to the Parish Plans.

The following are the characters employed on the Ordnance Plans on the Scales of 1-2500, and 6 inches to a mile:—

County Names	C	Hundreds or Wards	W
Parishes	P	Townships	T
Extra Parochial	E	Division of Townships	T

Antiquities ..... ROMAN / Druidical or Saxon / Norman or Subsequent

The descriptions of the boundaries are shewn by the following initials:—

Centre of Stream	*C. S.*	Centre of Fence	*C. F.*
Centre of Road	*C. R.*	Top of Cop	*T. C.*
Side of Stream or Drain	*S. S.* or *S. D.*	Centre of Wall	*C. W.*
Root of Hedge	*R. H.*	Defaced	*Def.*
Face of Wall	*F. W.*	Track of Stream	*T. S.*

Undefined ..... *Und.*

Where a change occurs in the boundaries, the symbol [o—o] is used to shew the part at which the change takes place.

TABLE

FOR CONVERTING DECIMAL PARTS OF AN ACRE INTO ROODS AND PERCHES.

Perches.	0 Rood.	1 Rood.	2 Roods.	3 Roods.
0	0·000	0·250	0·500	0·750
1	0·006	0·256	0·506	0·756
2	0·012	0·262	0·512	0·762
3	0·019	0·269	0·519	0·769
4	0·025	0·275	0·525	0·775
5	0·031	0·281	0·531	0·781
6	0·037	0·287	0·537	0·787
7	0·044	0·294	0·544	0·794
8	0·050	0·300	0·550	0·800
9	0·056	0·306	0·556	0·806
10	0·062	0·312	0·562	0·812
11	0·069	0·319	0·569	0·819
12	0·075	0·325	0·575	0·825
13	0·081	0·331	0·581	0·831
14	0·087	0·337	0·587	0·837
15	0·094	0·344	0·594	0·844
16	0·100	0·350	0·600	0·850
17	0·106	0·356	0·606	0·856
18	0·112	0·362	0·612	0·862
19	0·119	0·369	0·619	0·869
20	0·125	0·375	0·625	0·875
21	0·131	0·381	0·631	0·881
22	0·137	0·387	0·637	0·887
23	0·144	0·394	0·644	0·894
24	0·150	0·400	0·650	0·900
25	0·156	0·406	0·656	0·906
26	0·162	0·412	0·662	0·912
27	0·169	0·419	0·669	0·919
28	0·175	0·425	0·675	0·925
29	0·181	0·431	0·681	0·931
30	0·187	0·437	0·687	0·937
31	0·194	0·444	0·694	0·944
32	0·200	0·450	0·700	0·950
33	0·206	0·456	0·706	0·956
34	0·212	0·462	0·712	0·962
35	0·219	0·469	0·719	0·969
36	0·225	0·475	0·725	0·975
37	0·231	0·481	0·731	0·981
38	0·237	0·487	0·737	0·987
39	0·244	0·494	0·744	0·994
40	0·250	0·500	0·750	1·000

N.B.—To convert Decimal Fractions of an Acre into Roods and Perches, multiply the decimal first by 4 and then by 40, preserving the same number of decimals in the product.

Example 1.

633·357 Acres.
4
1·428
40
A. R. P. 633 1 17 ..... 17·120

Example 2.

527·013 Acres.
4
·052
40
A. R. P. 527 0 2..... 2·080

PARISH OF ST. NINIANS,

IN THE

COUNTY OF STIRLING.

No. of Sheet.	No. on Plan.	Area in Acres.	Description.
X. 13.	1	13·787	Arable.
,,	2	6·281	Arable, &c.
,,	3	21·739	Arable, &c.
,,	4	9·678	Arable.
,,	5	·480	Farmsteading (West Carse).
,,	6	1·886	Arable, &c.
,,	7	·504	Wood.
,,	8	114·004	Arable, &c.
,,	9	·789	Farmsteading (Shaw).
,,	10	·969	Arable.
X. 14.	11	52·248	River Forth.
,,	12	12·882	Arable.
,,	13	·304	Farmsteading (Kaimes).
,,	14	13·032	Arable.
,,	15	7·762	Arable.
,,	16	12·824	Arable, &c.
,,	17	·169	Road, &c.
,,	18	3·893	Arable.
,,	19	11·451	Arable, &c.
,,	20	8·331	Arable.
,,	21	12·923	Arable, &c.
,,	22	41·018	Wood, &c.
,,	23	3·607	Ornamental ground.
,,	24	·278	Craigforth House, &c.
,,	25	·543	Houses, ornamental ground, &c.
,,	26	·474	Road.
,,	27	1·676	Orchard.
,,	28	·388	Road.
,,	29	1·749	House, gardens, &c.
,,	30	30·686	Ornamental ground, &c.
,,	31	7·148	Arable, &c.
,,	32	12·743	Arable, &c.
,,	33	13·839	Arable, &c.
,,	34	·251	Pasture.
,,	35	·379	Arable.
,,	36	·486	Houses, garden, &c. (West Haugh)
,,	37	4·133	Arable, &c.
,,	38	7·461	Arable, &c.
X. 10.	39	7·067	Arable, &c.
,,	40	10·588	Arable, &c.
		450·450	*Carried forward.*

No. of Sheet.	No. on Plan.	Area in Acres.	Description.
		450·450	*Brought forward.*
X. 14.	41	16·312	Arable, &c.
,,	42	·888	Wood.
,,	43	4·343	Wood.
X. 15.	44	4·804	Turnpike road.
,,	45	8·278	Arable, &c.
,,	46	·583	Road.
,,	47	1·766	Craigforth Mill (corn & flour), &c.
,,	48	·624	Road.
,,	49	2·958	Arable.
X. 11.	50	·633	Brushwood & trees.
,,	51	·152	Rough pasture.
,,	52	2·463	Rough pasture (subject to floods).
,,	53	9·413	Arable.
,,	54	10·138	Arable.
,,	55	10·440	Arable, &c.
X. 15.	56	19·524	River Forth (part of Tidal Water).
,,	57	1·778	Mud (foreshore of river).
,,	58	4·663	Rough pasture, &c. (subject to floods)
,,	59	31·125	Arable.
,,	60	12·156	Arable.
,,	61	31·794	Arable.
,,	62	19·040	Arable.
,,	63	13·322	Arable.
,,	64	·660	Wood.
,,	65	·294	House & garden.
,,	66	·143	House & garden.
,,	67	10·087	Arable, &c.
,,	68	1·422	Farmsteading (Kildean).
,,	69	5·217	Arable.
,,	70	·181	House & gardens (Kildean T.P.)
,,	71	81·762	Arable, &c.
,,	72	1·376	Road, &c.
,,	73	9·606	Arable.
,,	74	28·817	Arable, &c.
,,	75	19·420	Arable.
,,	76	1·006	Road.
,,	77	6·447	Arable.
,,	78	4·326	Arable & rough pasture.
,,	79	·992	Road.
,,	80	2·357	Arable.
,,	81	·249	Road, &c.
,,	82	·847	Farmsteading.
XVII. 3.	83	·739	Quarry.
,,	84	·884	Waste, &c.
,,	85	·252	Road.
,,	86	·102	House & garden. } Raploch.
,,	87	·491	House & garden. } Raploch.
XVI. 4.	88	4·870	Gearchen Wood, &c.
,,	89	4·125	Arable.
,,	90	9·961	Arable, &c.
		854·280	*Carried forward.*

No. of Sheet.	No. on Plan.	Area in Acres.	Description.
		854·280	*Brought forward.*
XVI. 4.	91	·125	Arable.
,,	92	9·840	Arable, &c.
,,	93	102·985	Rough pasture, furze, &c.
XVII. 1.	94	2·463	Arable.
,,	95	·107	Arable.
,,	96	9·384	Arable.
,,	97	·077	Arable.
,,	98	5·195	Arable.
,,	99	1·076	Turnpike road.
,,	100	·846	Arable.
,,	101	14·038	Arable.
,,	102	13·145	Arable, &c.
,,	103	·358	Road.
,,	104	11·833	Arable.
,,	105	7·076	Arable, &c.
,,	106	·891	Wood.
,,	107	21·441	Arable.
,,	108	·285	Wood.
,,	109	8·144	Arable.
,,	110	9·538	Arable.
,,	111	11·693	Arable.
,,	112	·337	Pasture.
,,	113	·335	Baston Cottage & gardens.
,,	114	13·523	Pasture.
,,	115	·025	House & garden (Touch T.P.)
,,	116	2·983	Pasture.
,,	117	7·241	Arable.
,,	118	5·687	Arable, &c.
,,	119	·881	Occupation road.
,,	120	12·381	Arable.
,,	121	·029	House & garden.
,,	122	6·146	Arable.
,,	123	14·004	Arable.
,,	124	383·723	Garnselloch Wood.
,,	125	12·570	Rough pasture.
,,	126	91·768	Rough pasture, &c.
,,	127	·155	Pond.
,,	128	1·952	Wood.
,,	129	1·356	Pasture.
,,	130	1·449	Wood.
XVII. 2.	131	2·625	Gardens.
XVII. 1.	132	1·605	Pasture.
,,	133	·295	Nursery.
,,	134	·494	Millburn, houses, nursery, &c.
,,	135	·421	Road.
,,	136	9·144	Wood.
,,	137	26·260	Arable, &c.
,,	138	19·988	Rough pasture, &c.
,,	139	21·507	Rough pasture, &c.
,,	140	1·577	Wood.
		1725·281	*Carried forward.*

No. of Sheet.	No. on Plan.	Area in Acres.	Description.
		1725·281	*Brought forward.*
XVII. 1.	141	·274	Pond.
,,	142	·526	Wood.
,,	143	·334	Pasture & Touch Saw Mill.
,,	144	·305	Wood.
,,	145	8·601	Arable, &c.
,,	146	3·717	Wood, &c.
,,	147	4·938	Arable.
,,	148	1·153	Wood, &c.
,,	149	7·191	Arable.
,,	150	1·360	Farmsteading (Craigniven).
,,	151	·263	Gardens.
,,	152	·848	House & wood.
,,	153	·519	Houses & garden.
,,	154	·734	Wood.
,,	155	14·419	Arable, &c.
,,	156	4·909	Arable.
,,	157	14·718	Arable.
XVII. 2.	158	·487	Wood.
,,	159	·460	Strandruck Bridge, houses, &c.
,,	160	15·133	Turnpike road.
,,	161	28·399	Arable & burn.
,,	162	28·142	Arable, &c.
,,	163	·552	Pasture, &c.
,,	164	8·872	Pasture, &c.
,,	165	3·759	Arable, &c.
,,	166	8·999	Arable, &c.
,,	167	6·273	Arable.
,,	168	83·998	Arable, &c.
,,	169	·284	Occupation road.
,,	170	3·072	Arable.
,,	171	·228	Arable.
,,	172	·709	Arable.
,,	173	·878	Oldcroft, houses, garden, &c.
,,	174	·491	Occupation road.
,,	175	·354	Wood.
,,	176	4·544	Wood.
,,	177	2·101	Pasture, &c.
,,	178	·584	Garden, &c.
,,	179	·992	Seton Lodge, houses, wood, &c.
,,	180	7·058	Pasture.
,,	181	1·258	Wood.
,,	182	·347	Pasture.
,,	183	2·385	Pasture, &c.
,,	184	·200	House & ornamental ground.
,,	185	·784	Touch House, &c.
,,	186	·436	Outhouses, &c.
,,	187	·498	Arable, &c.
,,	188	3·573	Ornamental ground, &c.
,,	189	2·549	Wood.
,,	190	·104	Wood.
		2008·593	*Carried forward.*

No. of Sheet.	No. on Plan.	Area in Acres.	Description.
		2008·593	*Brought forward.*
XVII. 2.	191	10·188	Arable, &c.
,,	192	5·359	Wood.
,,	193	·377	Wood.
,,	194	11·617	Parish road.
,,	195	·148	Wood.
,,	196	·446	Wood.
,,	197	2·482	Wood.
,,	198	8·267	Arable.
,,	199	5·729	Arable.
,,	200	·594	Wood.
,,	201	·493	Wood.
,,	202	·089	Wood.
,,	203	27·380	Arable.
,,	204	17·430	Arable, &c.
,,	205	5·586	Arable.
,,	206	1·014	Bankend, houses, gardens, &c.
,,	207	1·353	Arable.
,,	208	·306	Rough pasture, &c.
,,	209	11·324	Arable.
,,	210	10·772	Arable.
,,	211	9·319	Arable, &c.
,,	212	14·540	Arable.
,,	213	6·010	Wood.
,,	214	·310	Furze.
,,	215	·299	House, garden, &c.
,,	216	·523	Farmsteading.
,,	217	·256	Pasture.
,,	218	5·715	Arable.
,,	219	3·163	Rough pasture, &c.
,,	220	·233	Wood.
,,	221	11·436	Arable.
,,	222	11·000	Arable.
,,	223	12·687	Arable.
,,	224	·606	Kipmad, houses, gardens, &c.
,,	225	12·507	Arable.
,,	226	18·760	Forth & Clyde Junction Railway.
,,	227	1·491	Arable, &c.
,,	228	12·912	Arable, &c.
,,	229	8·994	Arable, &c.
,,	230	16·755	Arable, &c.
,,	231	13·264	Arable, &c.
,,	232	19·890	Arable.
,,	233	·933	Occupation road.
,,	234	·920	Farmsteading (North Kersebonny).
,,	235	29·928	Arable.
,,	236	·080	House & garden.
,,	237	·396	Occupation road.
,,	238	8·581	Arable
,,	239	15·027	Arable.
,,	240	6·225	Arable.
		2372·307	*Carried forward.*

No. of Sheet.	No. on Plan.	Area in Acres.	Description.
		2372·307	*Brought forward.*
XVII. 2.	241	·253	House & arable.
,,	242	6·376	Arable.
,,	243	1·460	Whitehouse, houses, garden, &c.
,,	244	·459	Orchard.
,,	245	40·869	Arable.
,,	246	8·086	Arable.
,,	247	7·869	Arable.
,,	248	31·945	Arable.
,,	249	·762	Farmsteading (South Kersebonny).
,,	250	·500	Occupation road.
,,	251	11·635	Arable.
,,	252	16·606	Arable.
,,	253	2·127	Occupation road.
,,	254	·590	Arable.
,,	255	·353	Hollandbush, houses, garden, &c.
,,	256	·625	Arable.
,,	257	2·320	Arable.
,,	258	11·424	Arable, &c.
,,	259	10·900	Arable.
,,	260	5·995	Arable.
,,	261	·387	Hayford, house, garden, &c.
,,	262	11·812	Arable.
,,	263	·496	Pasture.
,,	264	5·518	Arable.
,,	265	·983	Hayford Mill (woollen).
,,	266	·699	Gardens, &c.
,,	267	·230	Ornamental ground.
XVII. 3.	268	·585	Hayford Villa, lane, &c.
,,	269	2·702	Rough pasture.
,,	270	5·736	Arable.
,,	271	·827	Farmsteading (Falleninch).
,,	272	139·256	Arable, &c.
,,	273	·944	Pasture.
,,	274	·273	Garden.
,,	275	·168	Pond.
,,	276	·838	Farmsteading (St. Thomas's Well)
,,	277	·352	Pasture.
,,	278	3·971	Arable.
,,	279	6·151	Arable.
,,	280	·580	Road.
,,	281	10·678	Arable.
,,	282	·553	Houses & gardens.
,,	283	·806	Houses & gardens.
,,	284	·475	Houses & gardens.
,,	285	·321	Pasture.
,,	286	4·476	Pasture.
,,	287	4·154	Arable, &c.
,,	288	1·416	Birkhill, houses, gardens, &c.
,,	289	·354	Pasture.
,,	290	5·357	Arable.
		2744·559	*Carried forward.*

No. of Sheet.	No. on Plan.	Area in Acres.	Description.
		2744·559	*Brought forward.*
XVII. 3.	291	3·903	Arable.
,,	292	1·480	Gravel pit, &c.
,,	293	10·412	Arable.
,,	294	·986	Public road.
,,	295	5·332	Arable.
,,	296	4·206	Arable.
,,	297	1·052	Cliffside House, garden, &c.
,,	298	2·473	Parish road.
,,	299	4·340	Houses, gardens, nursery, &c.
,,	300	5·476	Coneypark Nursery (part of).
,,	301	2·587	Coneypark Nursery (part of).
,,	302	5·050	Arable, &c.
,,	303	1·146	Nursery.
,,	304	·410	Ornamental ground.
,,	305	·996	Rockdale Lodge, ground, &c.
,,	306	·129	Road.
,,	307	2·895	Pasture.
,,	308	·330	Houses & gardens.
,,	309	·513	Park Villa, houses, gardens, &c.
,,	310	·461	Houses, gardens, &c.
,,	311	·165	Parkside Cottage, garden, &c.
,,	312	·263	Gardens.
,,	313	·267	House, garden, &c.
,,	314	·080	Wood.
,,	315	·890	Glenelm, house, garden, &c.
,,	316	·046	Ornamental ground, &c.
,,	317	6·160	Ornamental ground, &c.
,,	318	·916	Annfield, house, trees, &c.
,,	319	1·344	Pasture, trees, &c.
,,	320	·809	Pasture, trees, &c.
,,	321	·736	Wood.
,,	322	·456	Garden.
,,	323	1·155	Viewfield, houses, wood, &c.
,,	324	1·503	Ornamental ground & trees.
,,	325	1·579	Ornamental ground.
,,	326	1·268	Springbank, houses, garden, &c.
,,	327	·452	Arable.
,,	328	·295	Wood.
,,	329	·621	Gardens.
,,	330	·268	Bowling green, &c.
,,	331	1·049	Ornamental ground & trees.
,,	332	1·435	Viewforth, mansion, &c.
,,	333	·198	Pasture, &c.
,,	334	1·945	Ornamental ground, &c.
,,	335	·569	Garden, &c.
,,	336	1·064	Nursery.
,,	337	·176	House, garden, &c.
,,	338	4·675	Arable.
,,	338a	·070	Arable.
,,	339	1·557	Pasture.
		2830·747	*Carried forward.*

No. of Sheet.	No. on Plan.	Area in Acres.	Description.
		2830·747	*Brought forward.*
XVII. 3.	340	1·858	Pasture.
,,	341	·756	Gardens, &c.
,,	342	3·884	Arable, trees, &c.
,,	343	2·448	Pasture.
,,	344	10·411	Arable.
,,	345	·233	Railway (Scottish Central—part of)
,,	346	·454	Wood.
XVII. 4.	347	17·410	Arable.
,,	348	4·279	Rough pasture, &c.
,,	349	·512	Wood.
,,	350	·867	Forthbank, houses, yards, &c.
,,	351	·373	Private road.
,,	352	4·387	Mud (Foreshore of river).
,,	353	8·542	River Forth (part of).
,,	354	40·424	Arable, &c.
,,	355	18·590	Arable.
,,	356	19·167	Arable.
,,	357	13·638	Arable.
,,	358	2·046	Road.
,,	359	13·072	Arable, &c.
,,	360	27·783	Arable.
,,	361	138·791	Arable, &c.
,,	362	8·251	Arable.
,,	363	·335	Loanhead, houses, yards, & garden
,,	364	·488	Muirton, houses, yards, & garden.
,,	365	3·987	Wood.
,,	366	6·226	Arable.
,,	367	5·085	Arable.
,,	368	7·785	Arable.
,,	369	8·210	Arable.
,,	370	25·009	Arable.
,,	371	·060	House, yard, & garden.
,,	372	·048	Wood.
,,	373	1·474	Wood.
,,	374	6·104	Arable.
,,	375	5·647	Arable.
,,	376	2·852	Cart road.
,,	377	·629	Stewarthall Farm, houses, &c.
,,	378	·165	Wood.
,,	379	14·153	Arable.
,,	379a	16·206	Arable.
,,	380	45·591	Arable.
,,	381	·396	Cart road.
,,	382	21·656	Arable.
,,	383	1·220	Upper Taylorton, houses, &c.
,,	384	48·725	Arable, &c.
,,	385	·803	Arable.
,,	386	·702	Bolfornought, houses, yards, &c.
,,	387	14·910	Arable.
,,	388	17·635	Arable, &c.
		3425·024	*Carried forward.*

No. of Sheet.	No. on Plan.	Area in Acres.	Description.
		3425·024	*Brought forward.*
XI. 13.	389	15·157	Arable.
X. 16.	390	7·994	Arable.
XI. 13.	391	35·493	Arable.
,,	392	·314	Farmsteading (Lower Taylorton).
XVIII. 1	393	11·314	Pasture, &c.
,,	394	47·188	Pasture, &c.
,,	395	63·875	Arable, &c.
,,	396	28·182	Arable.
,,	397	7·140	Mud (Foreshore of river).
,,	398	2·689	Bannock Burn.
,,	399	1·679	Slope & trees.
,,	400	17·493	Pasture.
,,	401	7·692	Pasture, &c.
,,	402	·315	Pasture.
,,	403	15·596	Pasture.
,,	404	·661	Slope & trees.
,,	405	1·133	Slope & trees.
,,	406	40·876	Pasture, &c.
,,	407	8·785	Arable.
,,	408	11·939	Arable.
,,	409	·392	Road.
,,	410	2·054	Johnstone, houses, garden, &c.
,,	411	·452	Orchard.
,,	412	·527	Gardens.
,,	413	19·479	Ornamental ground.
,,	414	2·916	Wood.
,,	415	1·975	Ornamental ground.
,,	416	1·998	Stewarthall, mansion, gardens, &c.
,,	417	1·401	Road.
,,	418	17·199	Arable.
,,	419	·375	Wood.
,,	420	11·184	Arable.
,,	421	10·261	Pasture, &c.
,,	422	·402	House, garden, &c.
,,	423	1·682	Pasture.
,,	424	8·355	Wood.
,,	425	13·933	Ornamental ground.
,,	426	·726	Wood.
,,	427	·325	House, garden, &c.
,,	428	1·671	Road.
,,	429	·279	Wood, &c.
,,	430	18·669	Arable, &c.
,,	431	1·045	Road.
,,	432	·764	Wood.
,,	433	·271	Ornamental ground.
,,	434	·245	Pond.
,,	435	·200	Wood.
,,	436	·455	Pasture.
,,	437	·714	Stackyard, &c.
,,	438	1·251	Houses, garden, &c.
		3871·739	*Carried forward.*

No. of Sheet.	No. on Plan.	Area in Acres.	Description.
		3871·739	*Brought forward.*
XVIII. 1.	439	·989	Wood.
,,	440	3·756	Ornamental ground, &c.
,,	441	16·615	Ornamental ground.
,,	442	1·132	Road.
,,	443	1·614	Ornamental ground.
,,	444	·322	Nursery.
,,	445	1·887	Ornamental ground, &c
,,	446	1·320	Orchard.
,,	447	·346	House, garden, &c.
,,	448	3·138	Gardens, &c.
,,	449	·298	Curling pond.
,,	450	1·024	Garden, &c.
,,	451	5·437	Wood.
,,	452	8·997	Pasture.
,,	453	16·197	Arable.
,,	454	·492	Pasture.
,,	455	16·388	Pasture.
,,	456	·684	Pasture.
,,	457	13·092	Pasture.
,,	458	2·068	Slope & reeds.
,,	459	20·770	Arable.
,,	460	11·404	Arable.
,,	461	7·488	Pasture, &c.
XVIII. 2.	462	33·338	Arable, &c.
,,	463	21·163	Arable.
,,	464	33·035	Arable, &c.
,,	465	4·423	Pasture, &c.
,,	466	·123	Houses & garden.
,,	467	1·988	Farmsteading (Bandeath).
,,	468	91·808	Arable, &c.
,,	469	26·863	Arable.
,,	470	5·269	Rough pasture.
XVII. 5.	471	·381	Pond.
,,	472	122·585	Heathy pasture, &c.
,,	473	96·433	Heathy pasture, &c.
,,	474	45·700	Heathy pasture, &c.
,,	475	5·222	Reservoir (Stirling Water Works).
,,	476	1·386	Rough pasture, &c.
,,	477	·200	Pasture, &c.
,,	478	10·561	Pasture, &c.
,,	479	22·962	Wood, &c.
,,	480	·173	Road.
,,	481	10·623	Wood.
,,	482	2·953	Brushwood.
,,	483	16·035	Pasture, furze, &c.
,,	484	·427	Pasture.
,,	485	·292	Garden.
,,	486	·370	Farmsteading (Touch Mollar).
,,	487	21·229	Pasture, &c.
,,	488	21·487	Pasture, &c.
		4604·226	*Carried forward.*

No of Sheet.	No. on Plan.	Area in Acres.	Description.
		4604·226	*Brought forward.*
XVII. 5.	489	4·399	Wood.
,,	490	1·076	Pasture, &c.
,,	491	1·317	Reservoir (Stirling Water Works).
,,	492	20·896	Pasture, &c.
,,	493	·144	Road
,,	494	9·492	Pasture, &c.
,,	495	3·601	Wood.
,,	496	2·370	Pasture.
,,	497	·375	Braehouse, houses & gardans.
,,	498	3·574	Rough pasture.
,,	499	11·201	Pasture.
,,	500	4·695	Pasture.
,,	501	1·264	Pasture.
,,	502	·360	Wood.
,,	503	12·351	Rough pasture, &c.
,,	504	2·290	Wood.
,,	505	4·941	Pasture.
,,	506	59·217	Pasture, &c.
XVII. 6.	507	6·453	Wood, &c.
,,	508	1·245	Wood.
,,	509	·825	Wood.
,,	510	·829	Wood.
,,	511	6·054	Ornamental ground.
,,	512	8·908	Arable.
,,	513	13·886	Arable.
,,	514	·254	Wood.
,,	515	2·911	Wood.
,,	516	6·055	Arable.
,,	517	2·445	Wood.
,,	518	54·934	Arable.
,,	519	1·718	Wood.
,,	520	1·392	Wood.
,,	521	1·619	Wood.
,,	522	15·422	Arable.
,,	523	9·147	Arable.
,,	524	3·506	Wood.
,,	525	10·481	Arable, &c.
,,	526	20·846	Arable.
,,	527	9·566	Arable, &c.
,,	528	8·486	Arable, &c.
,,	529	·412	Pasture.
,,	530	·340	Woodside, houses & yard.
,,	531	·294	Pasture, &c.
,,	532	·289	Pond.
,,	533	8·258	Arable, &c.
,,	534	8·080	Arable.
,,	535	10·431	Arable, &c.
,,	536	17·623	Arable.
,,	537	·188	Burnhouse, house & garden.
,,	538	21·248	Arable, &c.
		5001·934	*Carried forward.*

No. of Sheet.	No. on Plan.	Area in Acres.	Description.
		5001·934	*Brought forward.*
XVII. 6.	539	35·841	Rocky pasture.
,,	540	14·301	Arable, &c.
,,	541	13·579	Arable, &c.
,,	542	14·869	Rough pasture, &c.
,,	543	7·750	Arable, &c.
,,	544	·953	Farmsteading (Castlehill).
,,	545	9·228	Arable, &c.
,,	546	9·340	Arable.
,,	547	3·142	Arable.
,,	548	·483	Wood.
,,	549	7·251	Arable.
,,	550	19·195	Arable, &c.
,,	551	·236	Wood.
,,	552	9·089	Arable.
,,	553	1·019	Orchard.
,,	554	·313	Murrayshall, houses & yard.
,,	555	1·624	Arable.
,,	556	·198	House & yard.
,,	557	11·692	Arable.
,,	558	·152	Wood.
,,	559	4·347	Arable.
,,	560	24·187	Wood, &c.
,,	561	9·070	Arable, &c.
,,	562	80·909	Wood, &c.
,,	563	2·962	Wood, &c.
,,	564	11·878	Wood, &c.
,,	565	1·162	Orchard.
,,	566	1·191	Garden, &c.
,,	567	7·636	Arable.
,,	568	5·360	Arable.
,,	569	·101	Wood.
,,	570	·286	Wood, &c.
,,	571	14·827	Arable.
,,	572	20·564	Wood.
,,	573	3·201	Arable.
,,	574	·324	Bleaching green.
,,	575	·344	Houses, &c.
,,	576	3·781	Ornamental ground, &c.
,,	577	·982	Gartur, house, gardens, &c.
,,	578	·675	Ornamental ground.
,,	579	23·106	Ornamental ground, &c.
,,	580	4·037	Wood.
,,	581	2·653	Private road.
,,	582	5·537	Arable.
,,	583	4·158	Wood.
,,	584	11·123	Arable.
,,	585	8·391	Arable, &c.
,,	586	·200	Wood.
,,	587	13·392	Arable, &c.
,,	588	·184	Arable.
		5428·757	*Carried forward.*

No. of Sheet.	No. on Plan.	Area in Acres.	Description.
		5428·757	*Brought forward.*
XVII. 6.	589	·303	Pasture & ruin.
,,	590	·448	Wood.
,,	591	2·248	Pasture.
,,	592	6·980	Pasture, &c.
,,	593	·866	Wood.
,,	594	·344	Wood.
,,	595	1·204	Pasture.
,,	596	17·870	Arable.
,,	597	1·129	Arable, &c.
,,	598	·162	Garden.
,,	599	·115	Gardens, &c.
,,	600	5·546	Arable.
,,	601	·366	West Hayfield, house & garden.
,,	602	14·152	Arable.
,,	603	1·941	Arable.
,,	604	2·742	Arable.
,,	605	·519	Arable, &c.
,,	606	·601	East Hayfield, house, garden, &c.
,,	607	1·356	Arable.
,,	608	·289	Garden.
,,	609	·699	Houses & gardens.
,,	610	·192	House & gardens.
,,	611	4·325	Arable.
,,	612	4·143	Arable.
,,	613	·827	Private road.
,,	614	281·093	Wood, &c.
XVII. 7.	615	15·224	Pasture, quarry (disused), &c.
,,	616	·502	Houses & garden.
,,	617	·768	Arable.
,,	618	·149	House, garden, &c.
,,	619	1·574	Houses, gardens, &c.
,,	620	·414	Houses & gardens.
,,	621	1·522	Parish road.
,,	622	·598	Houses & gardens.
,,	623	·216	Houses & garden.
,,	624	4·615	Arable.
,,	625	·557	Houses & gardens.
,,	626	1·594	Houses, gardens, &c.
,,	627	·449	Arable.
,,	628	2·124	Houses, gardens, &c.
,,	629	·145	Houses, garden, &c.
,,	630	1·576	Houses, gardens, &c.
,,	631	5·249	Arable.
,,	632	·368	Houses, garden, &c.
,,	633	·148	Pond.
,,	634	8·689	Arable.
,,	635	·969	Nursery.
,,	636	4·453	Arable.
,,	637	29·872	Arable.
,,	638	1·360	Parish road.
		5862·352	*Carried forward.*

No. of Sheet.	No. on Plan.	Area in Acres.	Description.
		5862·352	*Brought forward.*
XVII. 7.	639	2·946	Arable.
,,	640	·290	Farmsteading (Gateside).
,,	641	4·966	Arable.
,,	642	·439	Clayhills, houses, garden, &c.
,,	643	15·115	Arable.
,,	644	7·361	Arable.
,,	645	4·915	Arable.
,,	646	·689	Pasture.
,,	647	9·265	Arable.
,,	648	·201	Damheads, house & garden.
,,	649	·160	House, garden, &c.
,,	650	12·659	Arable.
,,	651	1·487	Arable.
,,	652	2·798	Arable.
,,	653	15·608	Arable.
,,	654	1·015	Farmsteading (Bearside).
,,	655	20·515	Arable, &c.
,,	656	5·912	Wood, furze, rough pasture, &c.
,,	657	·275	Curling pond.
,,	658	·660	Curling pond.
,,	659	1·075	Quarry, &c.
,,	660	2·649	Parish road.
,,	661	9·122	Arable.
,,	662	1·149	Furze, &c.
,,	663	2·824	Arable, &c.
,,	664	17·269	Furze, &c.
,,	665	·117	Firpark, house & garden.
,,	666	55·863	Rough pasture, &c.
,,	667	19·619	Arable, &c.
,,	668	·794	Road.
,,	669	29·340	Arable, &c.
,,	669a	6·194	Rough pasture.
,,	670	12·790	Arable.
,,	671	9·697	Arable.
,,	672	18·385	Arable.
,,	673	13·573	Arable.
,,	674	2·015	Wood.
,,	675	11·853	Arable.
,,	676	1·209	Wood.
,,	677	11·134	Arable.
,,	678	8·689	Arable, &c.
,,	679	12·675	Arable, &c.
,,	680	9·245	Arable.
,,	681	16·038	Arable.
,,	682	3·446	Arable.
,,	683	3·652	Parish road.
,,	684	7·938	Arable.
,,	685	2·741	Wood.
,,	686	11·226	Arable.
,,	687	2·100	Arable.
		6274·049	*Carried forward.*

No. of Sheet.	No. on Plan.	Area in Acres.	Description.
		6274·049	*Brought forward.*
XVII. 7.	688	·603	Wood.
,,	689	1·971	Wood.
,,	690	5·165	Arable.
,,	691	·558	Arable.
,,	692	·814	Farmsteading (Coxethill).
,,	693	·871	Parish road.
,,	694	5·869	Arable.
,,	695	4·294	Arable, &c.
,,	696	·290	House, garden, &c.
,,	697	·533	Arable.
,,	698	17·090	Arable.
,,	699	·214	Road.
,,	700	2·774	Arable.
,,	701	·252	Houses, &c. (Torbrex—part of).
,,	702	·346	Garden.
,,	703	·054	Houses (Torbrex—part of).
,,	704	4·268	Arable.
,,	705	·317	Houses & gardens. Torbrex (part of).
,,	706	·322	Houses & gardens. Torbrex (part of).
,,	707	·114	House & garden. Torbrex (part of).
,,	708	·456	Houses & garden. Torbrex (part of).
,,	709	·435	Houses & garden. Torbrex (part of).
,,	710	1·417	Pasture.
,,	711	8·572	Arable.
,,	712	7·257	Arable.
,,	713	9·088	Arable.
,,	714	20·072	Arable, &c.
,,	715	·216	Batterflats, houses & garden.
,,	716	1·464	Gardens.
,,	717	·276	Garden, &c.
,,	718	1·048	Wood, &c.
,,	719	4·779	Ornamental ground, &c.
,,	720	·563	Wood.
,,	721	·117	Ornamental ground.
,,	722	1·112	Gardens, &c.
,,	723	·313	House, garden, &c.
,,	724	2·152	Laurelhill, mansion, ground, &c.
,,	725	3·954	Ornamental ground.
,,	726	6·070	Arable.
,,	727	·273	Wood.
,,	728	·858	Arable.
,,	729	·316	House, garden, &c.
,,	730	·157	Houses (Torbrex Farm).
,,	731	8·547	Arable.
,,	732	11·667	Arable.
,,	733	4·065	Arable.
,,	734	2·860	Ornamental ground.
,,	735	·258	Pasture.
,,	736	·546	Gardens.
,,	737	·802	Cliffordpark, mansion, ground, &c.
		6420·478	*Carried forward.*

No. of Sheet.	No. on Plan.	Area in Acres.	Description.
		6420·478	*Brought forward.*
XVII. 7.	738	·353	Houses, wood, &c.
,,	739	1·191	Ornamental ground.
,,	740	·794	Newhouse, houses, gardens, &c.
,,	741	·321	Houses & gardens.
,,	742	·210	Pasture.
,,	743	2·616	Arable, &c.
,,	744	2·000	Ornamental ground.
,,	745	·115	Pasture.
,,	746	2·026	Beechwood, houses, gardens, &c.
,,	747	·881	Road.
,,	748	5·239	Ornamental ground.
,,	749	1·171	Ornamental ground.
,,	750	·366	Wood.
,,	751	·268	Free Church Manse, garden, &c.
,,	752	·216	Houses & gardens. } Belfield.
,,	753	1·908	Houses, gardens, &c. } Belfield.
,,	754	13·334	Pasture, &c.
,,	755	·721	Houses, gardens, &c.
,,	756	3·202	Turnpike road.
,,	757	5·442	Pasture.
,,	758	1·921	Wood.
,,	759	·212	Road.
,,	760	·337	Wood.
,,	761	6·396	Pasture, &c.
,,	762	2·591	Wood, &c.
,,	763	1·958	Pasture, &c.
,,	764	·633	Pasture, &c.
,,	765	·981	Wood, &c.
,,	766	1·632	Wester Livilands, house, &c.
,,	767	·573	Orchard, &c.
,,	768	·500	House, wood, &c.
,,	769	1·217	House, gardens, &c.
,,	770	8·966	Pasture, &c.
,,	771	·306	Wood.
,,	772	·752	Pasture.
,,	773	2·841	Pasture.
,,	774	·417	Occupation road.
,,	775	3·028	Wood.
,,	776	6·993	Pasture, &c.
,,	777	6·743	Arable, &c.
,,	778	1·654	Pasture.
,,	779	1·160	Farmsteading (Braehead).
,,	780	·383	Pasture.
,,	781	·086	House & garden.
,,	782	22·219	Pasture.
,,	783	5·192	Arable.
,,	784	3·341	Arable.
,,	785	1·340	Williamsfield, houses, ground, &c.
,,	786	·601	Garden.
,,	787	·217	House & gardens.
		6548·042	*Carried forward.*

No. of Sheet.	No. on Plan.	Area in Acres.	Description.
		6548·042	*Brought forward.*
XVII. 7.	788	1·496	Houses & gardens.
,,	789	·920	Houses & garden.
,,	790	·131	Garden.
,,	791	·324	Garden, &c.
,,	792	·405	Sunnyside, houses & gardens.
,,	793	·408	Houses, garden, &c.
,,	794	·405	Pasture.
,,	795	·699	Arable
,,	796	8·132	Arable.
,,	797	4·176	Arable, &c.
,,	798	·958	Houses, gardens, &c.
,,	799	1·641	Houses & garden.
,,	800	1·216	Houses & gardens.
,,	801	1·220	House, garden, &c. (Manse).
,,	802	·923	Church (in ruins) & graveyard.
,,	803	·584	Church & graveyard.
,,	804	·198	Graveyard.
,,	805	1·036	Pasture.
,,	806	1·711	Pasture.
,,	807	·830	Arable.
,,	808	·292	Calton, houses & gardens.
,,	809	1·508	Arable, &c.
,,	810	3·526	Ornamental ground, &c.
,,	811	·280	Wood.
,,	812	1·175	Easter Livilands, mansion, &c.
,,	813	1·820	Arable.
,,	814	11·752	Arable, &c.
,,	815	1·076	Arable.
,,	816	·152	House & garden. } Nicolshill.
,,	817	·716	Houses, gardens, &c. } Nicolshill.
,,	818	·975	Arable.
,,	819	1·044	Arable.
,,	820	1·908	Arable.
,,	821	·193	Garden.
,,	822	·501	Cauldhame Cottage, houses, &c.
,,	823	1·273	Arable.
,,	824	1·168	Arable.
,,	825	·161	House & garden.
,,	826	·663	School, garden, &c.
,,	827	·924	Houses, gardens, &c.
,,	828	1·987	Houses, gardens, &c.
,,	829	2·269	Roads in village.
,,	830	1·657	Houses, gardens, &c.
,,	831	1·163	Pasture.
,,	832	·556	Manse, garden, U.P. Church, &c.
,,	833	1·553	Tannery, houses, & gardens.
,,	834	7·741	Arable.
,,	835	·284	Houses & gardens.
,,	836	·912	Houses & gardens.
,,	837	1·529	Arable.
		6626·213	*Carried forward.*

No. of Sheet.	No. on Plan.	Area in Acres.	Description.
		6626·213	*Brought forward.*
XVII. 7.	838	·410	Arable.
,,	839	·475	Houses & garden.
,,	840	·786	Arable.
,,	841	·150	House, garden, &c.
,,	842	·576	Arable.
,,	843	12·212	Arable.
,,	844	·473	Houses, gardens, &c.
,,	845	·668	Arable.
,,	846	·350	Houses & gardens.
,,	847	·578	Hollenbank Cottage, garden, &c.
,,	848	·878	Houses & gardens.
,,	849	·417	House & garden.
,,	850	7·048	Arable.
,,	851	·860	Houses & gardens.
,,	852	·398	Houses & garden.
,,	853	·612	Houses & gardens.
,,	854	1·149	Garden.
,,	855	1·477	Arable.
,,	856	2·531	Arable.
,,	857	1·913	Arable.
,,	858	8·419	Arable.
,,	859	10·414	Arable.
XVII. 8.	860	10·529	Arable.
,,	861	10·972	Arable.
,,	862	10·629	Arable.
,,	863	13·799	Wood.
,,	864	8·814	Arable.
,,	865	9·565	Rough pasture, &c.
,,	866	4·093	Arable.
,,	867	·176	Wood.
,,	868	·944	Broomridge, houses, garden, &c.
,,	869	·484	Stackyard, &c.
,,	870	9·542	Arable.
,,	871	11·252	Arable.
,,	872	7·869	Arable.
,,	873	15·526	Arable, &c.
,,	874	7·635	Pasture, &c.
,,	875	·860	Houses, garden, &c.
,,	876	·232	Pasture.
,,	877	·867	Wood.
,,	878	1·320	Wood.
,,	879	6·350	Arable.
,,	880	·912	Wood.
,,	881	16·013	Arable, &c.
,,	882	7·808	Arable.
,,	883	6·716	Arable.
,,	884	17·004	Arable, &c.
,,	885	14·751	Arable.
,,	886	19·595	Arable, &c.
,,	887	15·223	Arable, &c.
		6908·487	*Carried forward.*

No. of Sheet.	No. on Plan.	Area in Acres.	Description.
		6908·487	*Brought forward.*
XVII. 8.	888	4·198	Parish road.
,,	889	6·782	Arable.
,,	890	4·333	Arable.
,,	891	26·922	Arable, &c.
,,	892	6·653	Arable.
,,	893	32·029	Arable, &c.
,,	894	·597	Arable.
,,	895	·114	House & garden.
,,	896	·081	Pasture.
,,	897	·080	House & garden.
,,	898	7·213	Arable.
,,	899	·525	Farmsteading (Broadleys).
,,	900	6·366	Arable.
,,	901	34·961	Arable.
,,	902	18·860	Arable.
,,	903	10·968	Arable, &c.
,,	904	·452	Farmsteading (Millhall).
,,	905	6·436	Arable.
,,	906	·760	Slope.
,,	907	3·704	Arable.
,,	908	·448	Kerse Mill, houses, garden, &c.
,,	909	·079	Houses.
,,	910	·309	Gardens.
,,	911	·338	Mill pond.
,,	912	·587	Arable.
,,	913	·731	Crookbridge, house, garden, &c.
,,	914	·783	Gardens, &c.
,,	915	·300	Wood, &c.
,,	916	1·015	Orchard.
,,	917	·950	Farmsteading (Crook).
,,	918	3·145	Arable.
,,	919	·180	Road.
,,	920	8·299	Arable, &c.
,,	921	·614	Rough pasture.
,,	922	20·309	Arable, &c.
,,	923	14·910	Arable.
,,	924	3·460	Arable.
,,	925	·198	Kersepatrick, houses & garden.
,,	926	97·217	Arable.
,,	927	8·690	Arable.
,,	928	1·257	Parish road.
,,	929	18·641	Arable.
,,	930	9·005	Arable.
,,	931	·621	Arable.
,,	932	11·570	Arable, &c.
,,	933	10·536	Arable.
,,	934	·358	Farmsteading (Orchard).
,,	935	·155	Gardens.
,,	936	3·935	Pasture, &c.
,,	937	4·065	Arable.
		7303·226	*Carried forward.*

No. of Sheet.	No. on Plan.	Area in Acres.	Description.
		7303·226	*Brought forward.*
XVII. 8.	938	·231	Rough pasture.
,,	939	1·450	Arable.
,,	940	13·526	Arable, &c.
,,	941	·188	Wood.
,,	942	·162	Wood.
,,	943	1·791	Pasture.
,,	944	6·758	Arable, &c.
,,	945	2·085	Arable.
,,	946	·878	Arable.
,,	947	·884	Farmsteading (Skeoch).
,,	948	·239	Orchard.
,,	949	33·733	Arable.
,,	950	36·069	Arable.
,,	951	3·449	Occupation road.
,,	952	·188	Kill Knows, house, garden, &c.
,,	953	14·764	Arable.
,,	954	12·605	Arable.
,,	955	·952	Occupation road.
,,	956	18·809	Arable.
,,	957	·332	Risk, house, garden, &c.
,,	958	1·827	Occupation road
,,	959	4·379	Arable.
,,	960	7·678	Arable.
,,	961	1·045	Farmsteading (Redhall).
,,	962	23·847	Arable, &c.
,,	963	7·933	Arable.
,,	964	·251	Shotts, house & gardens.
,,	965	19·750	Arable.
XVIII. 5.	966	12·656	Arable.
,,	967	1·465	Occupation road.
,,	968	1·062	Wood.
,,	969	13·866	Arable.
,,	970	·259	Ornamental ground, &c.
,,	971	·482	Wood.
,,	972	·207	Lodge, wood, &c.
,,	973	2·148	Wood.
,,	974	9·259	Pasture.
,,	975	6·157	Wood.
,,	976	9·518	Pasture.
,,	977	12·500	Pasture.
,,	978	2·537	Wood, &c.
,,	979	20·149	Arable.
,,	980	6·093	Arable.
,,	981	·914	Farmsteading (Dykes).
,,	982	·599	Garden & orchard.
,,	983	17·539	Arable.
,,	984	43·931	Arable, &c.
,,	985	4·385	Pasture, &c.
,,	986	·674	Farmsteading (South Cockspow).
,,	987	110·137	Arable, &c.
		7795·566	*Carried forward.*

No. of Sheet.	No. on Plan.	Area in Acres.	Description.
		7795·566	*Brought forward.*
XVIII. 5.	988	1·042	Wood.
,,	989	1·518	Wood.
,,	990	1·750	Wood.
,,	991	·153	House & garden. } Hartsmailing.
,,	992	·655	Farmsteading. } Hartsmailing.
,,	993	7·219	Arable.
,,	994	23·725	Arable, &c.
,,	995	·504	Newmills, houses & gardens.
,,	996	123·946	Moss, &c.
,,	997	3·542	Arable.
,,	998	11·752	Arable, &c.
,,	999	·248	House, garden, &c.
,,	1000	·224	House & garden.
,,	1001	11·284	Arable, &c.
,,	1002	·073	Damhead, house & garden.
,,	1003	9·314	Arable.
,,	1004	4·602	Rough pasture.
,,	1005	4·805	Arable.
,,	1006	·154	House & garden.
,,	1007	16·914	Arable.
,,	1008	2·120	Arable.
,,	1009	·090	House & garden.
,,	1010	·166	Garden.
,,	1011	1·538	Wood.
,,	1012	8·936	Arable.
,,	1013	14·022	Parish road.
,,	1014	·110	Garden.
,,	1015	·064	Wood.
,,	1016	·227	Wood.
,,	1017	2·584	Wood, lodge, &c.
,,	1018	2·202	Orchard.
,,	1019	·669	Orchard.
,,	1020	·500	Cockspow, houses, garden, &c.
,,	1021	·592	Wood, &c.
,,	1022	1·420	Ornamental ground.
,,	1023	·048	Garden.
,,	1024	6·964	Wood, &c.
,,	1025	16·310	Ornamental ground, &c.
,,	1026	22·246	Ornamental ground, &c.
,,	1027	1·381	Ornamental ground.
,,	1028	·553	Polmaise, houses, &c.
,,	1029	1·961	Ornamental ground, &c.
,,	1030	11·905	Ornamental ground, &c.
,,	1031	1·087	Orchard.
,,	1032	·205	Wood.
,,	1033	·201	House & garden.
,,	1034	1·342	Rough pasture, &c.
,,	1035	·216	Houses & gardens.
,,	1036	143·910	Mud & foreshore of river.
,,	1037	191·504	River Forth.
		8454·063	*Carried forward.*

No. of Sheet.	No. on Plan.	Area in Acres.	Description.
		8454·063	*Brought forward.*
XVIII. 5.	1038	1·618	Arable, rough pasture, &c.
,,	1039	·109	Houses & garden.
,,	1040	·963	Wood, &c.
,,	1041	·586	Road.
,,	1042	30·262	Arable, &c.
,,	1043	2·240	Pasture.
,,	1044	·772	Farmsteading (Drypow).
,,	1045	70·810	Arable, &c.
,,	1046	1·426	Wood.
,,	1047	·963	Pasture.
,,	1048	1·585	Farmsteading (Alton).
,,	1049	31·346	Arable.
,,	1050	88·963	Arable.
,,	1051	4·397	Pasture, &c.
,,	1052	52·570	Arable, &c.
,,	1053	·194	Finsburyhall, houses & garden.
,,	1054	17·732	Arable, &c.
,,	1055	·092	House & garden.
XVIII. 6.	1056	3·043	Arable.
,,	1057	·081	House & garden.
,,	1058	10·540	Arable.
,,	1059	·116	Houses & garden.
,,	1060	2·102	Arable.
,,	1061	7·131	Arable.
,,	1062	·178	Houses & gardens.
,,	1063	·194	Houses, garden, smithy, &c.
,,	1064	·643	Arable.
,,	1065	25·186	Arable, &c.
,,	1066	3·462	Wood, &c.
,,	1067	·115	House & garden.
,,	1068	1·042	Occupation road.
,,	1069	·912	Brick & tile works.
,,	1070	60·986	Arable, &c.
,,	1071	9·091	Arable.
,,	1072	11·051	Arable.
,,	1073	·126	House & gardens.
,,	1074	6·443	Pasture.
,,	1075	·939	Throsk, houses, yard, garden, &c.
,,	1076	·434	Fir plantation.
,,	1077	1·733	Orchard.
,,	1078	·529	Rough pasture, &c.
,,	1079	9·102	Wood, &c.
,,	1080	1·303	Rough pasture.
,,	1081	3·947	Wood.
,,	1082	31·089	Arable.
,,	1083	·153	House, garden, &c.
,,	1084	12·088	Arable.
,,	1085	6·212	Arable.
,,	1086	6·268	Arable.
,,	1087	2·299	Pasture.
		8979·229	*Carried forward.*

No. of Sheet.	No. on Plan.	Area in Acres.	Description.
		8979·229	*Brought forward.*
XVIII. 6.	1088	1·190	Mid Mains, houses, garden, &c.
,,	1089	25·611	Arable, &c.
,,	1090	2·578	Pasture, &c.
,,	1091	16·020	Arable, &c.
,,	1092	9·148	Arable, &c.
,,	1093	·698	Farmsteading (Poppletrees).
,,	1094	15·634	Arable.
,,	1095	2·508	Rough pasture.
,,	1096	4·092	Arable.
,,	1097	·083	House & garden.
XVI. 12.	1098	5747·367	Heathy pasture, streams, &c.
XVII. 9.	1099	105·181	Rough pasture, &c.
,,	1100	·205	Garden.
,,	1101	·789	Farmsteading (Shielbrae).
,,	1102	·724	Pasture.
,,	1103	9·647	Arable.
,,	1104	1·732	Arable.
,,	1105	1·674	Arable.
,,	1106	143·385	Heathy pasture, &c.
,,	1107	14·570	Heathy pasture, &c.
,,	1108	·151	Sheepfolds.
,,	1109	40·938	Pasture.
,,	1110	9·838	Pasture, &c.
,,	1111	59·099	Pasture, &c.
,,	1112	10·443	Rough pasture & scattered furze.
,,	1113	·367	Wood.
,,	1114	3·848	Pasture.
,,	1115	9·581	Pasture, &c.
,,	1116	2·443	Brushwood.
,,	1117	·573	Wood.
,,	1118	·389	Wood.
,,	1119	·722	Berryhill, houses, &c.
,,	1120	·315	Garden.
,,	1121	2·297	Wood.
,,	1122	13·114	Rough pasture, &c.
,,	1123	13·832	Rough pasture, &c.
,,	1124	13·999	Rough pasture, &c.
,,	1125	7·529	Arable, &c.
,,	1126	6·322	Arable.
,,	1127	6·105	Arable.
,,	1128	2·333	Rough pasture.
,,	1129	·175	Wood.
,,	1130	1·985	Wood.
,,	1131	8·934	Arable, &c.
,,	1132	16·834	Pasture, &c.
XVII. 10.	1133	11·473	Pasture, &c.
,,	1134	3·156	Pasture, &c.
,,	1135	·664	North Third, houses & gardens.
,,	1136	·169	Wood.
,,	1137	1·050	Pasture.
		15330·743	*Carried forward.*

No. of Sheet.	No. on Plan.	Area in Acres.	Description.
		15330·743	*Brought forward.*
XVII. 10.	1138	2·692	Pasture.
,,	1139	·425	Middle Quarter, houses, garden, &c.
,,	1140	3·662	Pasture.
,,	1141	3·784	Pasture.
,,	1142	6·341	Arable, &c.
,,	1143	4·416	Pasture, &c.
,,	1144	3·719	Arable.
,,	1145	7·061	Arable, &c.
,,	1146	54·180	Pasture, rough pasture, &c.
,,	1147	2·117	Wood.
,,	1148	6·988	Arable, &c.
,,	1149	3·561	Wood, &c.
,,	1150	·425	Pasture.
,,	1151	·217	Rough pasture.
,,	1152	6·406	Arable, &c.
,,	1153	·304	Wood.
,,	1154	8·991	Arable.
,,	1155	·399	Wood.
,,	1156	·101	Pasture, &c.
,,	1157	9·213	Pasture, &c.
,,	1158	1·057	Pasture.
,,	1159	10·507	Arable, &c.
,,	1160	6·678	Rough pasture, &c.
,,	1161	38·892	Pasture, &c.
,,	1162	33·136	Rocky pasture.
,,	1163	37·497	Wood.
,,	1164	19·884	Pasture, &c.
,,	1165	10·400	Pasture, &c.
,,	1166	10·775	Pasture, &c.
,,	1167	23·087	Pasture, &c.
,,	1168	27·356	Rough pasture, &c.
,,	1169	25·646	Wood, rough pasture, &c.
,,	1170	4·038	Pasture.
,,	1171	10·037	Wood.
,,	1172	12·144	Wood.
,,	1173	4·279	Wood.
,,	1174	1·095	Occupation road.
,,	1175	1·904	Craigend Lime Works, waste, &c.
,,	1176	·582	Rough pasture, &c.
,,	1177	12·716	Parish road.
,,	1178	33·370	Rough pasture, &c.
,,	1179	14·212	Arable & rough pasture.
,,	1180	7·499	Arable.
,,	1181	·305	Touchadam Smithy, houses, &c.
,,	1182	·134	Gardens.
,,	1183	9·848	Arable.
,,	1184	·182	House, gardens, &c.
,,	1185	10·222	Pasture, &c.
,,	1186	·610	House, waste, &c.
,,	1187	·432	Wallstale, houses, gardens, &c.
		15824·269	*Carried forward.*

No. of Sheet.	No. on Plan.	Area in Acres.	Description.
		15824·269	*Brought forward.*
XVII. 10.	1188	30·550	Arable, &c.
,,	1189	9·337	Arable.
,,	1190	·134	Pasture.
,,	1191	10·215	Pasture.
,,	1192	12·353	Pasture.
,,	1193	·137	Moorburn Cottage & garden.
,,	1194	·229	Wood, &c.
,,	1195	6·862	Pasture.
,,	1196	5·842	Arable.
,,	1197	·449	Pasture, &c.
,,	1197a	·372	Pasture.
,,	1198	·284	Wood.
,,	1199	·435	Wood.
,,	1200	1·168	Craigend, houses, garden, &c.
,,	1201	·429	Wood.
,,	1202	7·430	Arable.
,,	1203	·160	Brushwood.
,,	1204	5·303	Arable.
,,	1205	·398	Road.
,,	1206	7·232	Pasture.
,,	1207	9·130	Pasture.
,,	1208	9·434	Pasture.
,,	1209	10·739	Pasture.
,,	1210	150·942	Wood, &c.
,,	1211	77·317	Wood, &c.
,,	1212	2·427	Occupation road.
,,	1213	33·023	Wood, &c.
,,	1214	10·482	Wood.
,,	1215	14·134	Pasture, &c.
,,	1216	·201	House & garden.
,,	1217	·448	Pasture, &c.
,,	1218	·113	Garden.
XVII. 11.	1219	23·786	Arable.
,,	1220	1·142	Wood.
,,	1221	3·315	Wood.
,,	1222	14·790	Arable.
,,	1223	15·793	Arable.
,,	1224	14·526	Arable.
,,	1225	18·711	Wood, &c.
,,	1226	10·882	Arable.
,,	1227	8·154	Arable.
,,	1228	·927	Wood, &c.
,,	1229	4·013	Arable.
,,	1230	4·039	Pond.
,,	1231	2·109	Marsh.
,,	1232	11·925	Arable.
,,	1233	11·682	Arable.
,,	1234	17·334	Arable, &c.
,,	1235	·256	Road.
,,	1236	11·950	Arable, quarry (disused), &c.
		16417·312	*Carried forward.*

No. of Sheet.	No. on Plan.	Area in Acres.	Description.
		16417·312	*Brought forward.*
XVII. 11.	1237	4·437	Occupation road.
,,	1238	10·839	Arable.
,,	1239	6·359	Arable & brushwood.
,,	1240	·160	Brangy Cottage & gardens.
,,	1241	14·861	Arable.
,,	1242	8·442	Arable.
,,	1243	11·110	Arable.
,,	1244	7·796	Arable.
,,	1245	6·836	Pasture.
,,	1246	·127	House & garden.
,,	1247	·059	Pasture.
,,	1248	15·835	Arable.
,,	1249	·971	Graystale, houses, yard, & garden.
,,	1250	4·958	Arable.
,,	1251	11·356	Arable.
,,	1252	10·374	Arable.
,,	1253	·922	Occupation road.
,,	1254	22·623	Arable, &c.
,,	1255	21·860	Arable.
,,	1256	11·890	Arable, &c.
,,	1257	·515	Easterton, houses, yard, & gardens.
,,	1258	10·429	Arable.
,,	1259	·648	Newpark, houses, yard, & garden.
,,	1260	10·338	Arable, &c.
,,	1261	18·497	Arable.
,,	1262	1·663	Brushwood & scattered furze.
,,	1263	10·421	Arable.
,,	1264	·939	Arable.
,,	1265	16·916	Arable, &c.
,,	1266	·079	Arable.
,,	1267	·689	Park Mill (corn), houses & gardens
,,	1268	2·449	Arable.
,,	1269	3·280	Arable.
,,	1270	12·195	Arable
,,	1271	10·501	Arable.
,,	1272	1·787	Arable.
,,	1273	4·192	Arable.
,,	1274	·523	Chartershall Mill, houses, yard, &c.
,,	1275	5·009	Arable.
,,	1276	·228	Houses & gardens (Corn Mill).
,,	1277	4·380	Arable.
,,	1278	1·090	Occupation road.
,,	1279	9·601	Arable.
,,	1280	1·394	Cultenhove, houses, yards, &c.
,,	1281	11·173	Arable, &c.
,,	1282	4·795	Arable.
,,	1283	7·466	Arable.
,,	1284	·390	Houses & yards (Flour Mill).
,,	1285	·121	House, garden, &c.
,,	1286	1·050	Sappieside, houses, gardens, &c.
		16741·885	*Carried forward.*

No. of Sheet.	No. on Plan.	Area in Acres.	Description.
		16741·885	*Brought forward.*
XVII. 11.	1287	1·587	Arable.
,,	1288	·113	Chartershall Distillery (in ruins).
,,	1289	4·183	Arable.
,,	1290	2·406	Arable, &c.
,,	1291	·199	Gateside, houses, garden, &c.
,,	1292	3·548	Arable.
,,	1293	3·744	Arable.
,,	1294	2·896	Arable.
,,	1295	7·977	Arable.
,,	1296	2·429	Pasture.
,,	1297	·220	Houses, gardens, &c.
,,	1298	·949	Arable.
,,	1299	·360	Elmbank, houses, gardens, &c.
,,	1300	·637	Arable.
,,	1301	2·819	Arable.
,,	1302	·600	Howlands, houses, gardens, &c.
,,	1303	5·476	Arable.
,,	1304	7·475	Arable.
,,	1305	3·075	Wood.
,,	1306	5·274	Arable.
,,	1307	6·498	Arable.
,,	1308	1·933	Parish road.
,,	1309	11·489	Arable.
,,	1310	1·544	Foot o' Green, houses, yard, &c.
,,	1311	10·008	Pasture.
,,	1312	4·348	Parish road.
,,	1313	7·969	Arable.
,,	1314	11·609	Arable.
,,	1315	14·590	Arable.
,,	1316	19·564	Arable.
,,	1317	12·641	Arable, &c.
,,	1318	11·960	Arable.
,,	1319	9·949	Arable, &c.
,,	1320	12·597	Arable, &c.
,,	1321	20·201	Arable, &c.
,,	1322	15·680	Pasture.
,,	1323	3·175	Arable.
,,	1324	·238	Chartershall Mains, house, &c.
,,	1325	3·831	Arable.
,,	1326	11·300	Pasture.
,,	1327	7·660	Arable.
,,	1328	5·248	Arable.
,,	1329	17·231	Bannock Burn.
,,	1330	2·487	Arable, &c.
,,	1331	·318	Arable.
,,	1332	·716	Houses, gardens, &c.
,,	1333	·208	Arable.
,,	1334	·351	Houses, gardens, &c.
,,	1335	4·417	Arable.
,,	1336	·331	Houses & garden.
		17027·943	*Carried forward.*

No. of Sheet.	No. on Plan.	Area in Acres.	Description.
		17027·943	*Brought forward.*
XVII. 11.	1337	4·017	Arable.
,,	1338	·638	Arable.
,,	1339	·492	Houses & gardens.
,,	1340	12·471	Arable, &c.
,,	1341	14·153	Arable.
,,	1342	16·824	Arable, &c.
,,	1343	20·045	Arable.
,,	1344	·482	Borestone Houses, gardens, &c.
,,	1345	5·895	Arable.
,,	1346	16·229	Arable, &c.
,,	1347	·428	Mill pond.
,,	1348	·815	Mill pond.
,,	1349	·099	Arable.
,,	1350	·177	House & garden.
,,	1351	·100	Arable.
,,	1352	·744	Arable.
,,	1353	·706	Houses & gardens.
,,	1354	·248	Arable.
,,	1355	·260	Houses, gardens, &c.
,,	1356	·592	Arable.
,,	1357	3·040	Arable.
,,	1358	3·806	Arable.
,,	1359	·288	Houses, garden, &c.
,,	1360	1·428	Houses, gardens, &c.
,,	1361	·791	Braehead, arable, houses, &c.
,,	1362	·216	Houses, gardens, &c.
,,	1363	·375	Houses, garden, &c.
,,	1364	1·534	Arable.
,,	1365	1·458	Arable.
,,	1366	·690	Parish road.
,,	1367	1·483	Arable.
,,	1368	·707	Houses & garden.
,,	1369	1·138	Arable.
,,	1370	·232	Houses & gardens.
,,	1371	1·087	Arable.
,,	1372	1·310	Arable.
,,	1373	·179	Houses & gardens.
,,	1374	·109	Houses & garden.
,,	1375	1·197	Arable.
,,	1376	·937	Arable.
,,	1377	3·033	Arable.
,,	1378	·843	Arable.
,,	1379	1·200	Arable.
,,	1380	·078	House, garden, &c.
,,	1381	·271	Houses, gardens, &c.
,,	1382	·179	House & garden.
,,	1383	2·141	Arable.
,,	1384	1·062	Arable.
,,	1385	·392	Houses, gardens, &c.
,,	1386	1·165	Arable.
		17155·727	*Carried forward.*

No. of Sheet.	No. on Plan.	Area in Acres.	Description.
		17155·727	*Brought forward.*
XVII. 11.	1387	1·036	Arable.
,,	1388	·146	House & garden.
,,	1389	1·035	Arable.
,,	1390	·332	Houses, gardens, &c.
,,	1391	2·274	Arable.
,,	1392	8·140	Arable.
XVII. 12.	1393	10·937	Arable.
,,	1394	12·090	Arable.
,,	1395	10·920	Arable.
,,	1396	4·458	Arable.
,,	1397	·114	Houses & yard.
,,	1398	·318	Arable.
,,	1399	1·451	Houses, yards, & gardens.
,,	1400	·556	Wood, &c.
,,	1401	·670	Wood, &c
,,	1402	·972	Ornamental ground.
,,	1403	·672	Houses & gardens.
,,	1404	1·682	Hillpark, mansion & ground.
,,	1405	1·473	Ornamental ground.
,,	1406	·733	Mixed wood, &c.
,,	1407	5·596	Arable.
,,	1408	·614	Wood.
,,	1409	10·241	Arable.
,,	1410	9·759	Arable.
,,	1411	11·083	Arable.
,,	1412	6·296	Arable.
,,	1413	13·719	Arable.
,,	1414	7·690	Arable.
,,	1415	3·391	Wood.
,,	1416	·425	House, yard, &c.
,,	1417	2·907	Garden, &c.
,,	1418	1·279	Mill pond.
,,	1419	·737	Strip of brushwood.
,,	1420	1·177	Arable.
,,	1421	·332	Houses & garden (Woollen Mill).
,,	1422	1·132	Arable, &c.
,,	1423	·746	Brushwood, &c.
,,	1424	6·482	Arable.
,,	1425	·808	Road.
,,	1426	·423	Wood, &c.
,,	1427	1·106	Arable.
,,	1428	1·144	House & gardens.
,,	1429	·057	Woollen Mill.
,,	1430	1·836	Brushwood, &c.
,,	1431	21·596	Arable.
,,	1432	·779	Houses, yards, & garden.
,,	1433	·062	Corn Mill.
,,	1434	2·245	Arable.
,,	1435	1·261	Arable.
,,	1436	·673	Roadhead, house, yard, & gardens.
		17331·332	*Carried forward.*

No. of Sheet.	No. on Plan.	Area in Acres.	Description.
		17331·332	*Brought forward.*
XVII. 12.	1437	1·195	Arable.
,,	1438	·646	Houses, yards, & gardens.
,,	1439	·240	House, yard, &c. (School).
,,	1440	·124	Houses & garden.
,,	1441	·670	Arable.
,,	1442	·943	Waste, &c.
,,	1443	·093	House & garden.
,,	1444	·100	House & garden.
,,	1445	·047	Flour mill.
,,	1446	·549	Arable.
,,	1447	·584	Arable.
,,	1448	1·936	Arable.
,,	1449	7·715	Arable.
,,	1450	1·463	Arable.
,,	1451	1·928	Arable.
,,	1452	7·456	Arable.
,,	1453	3·602	Arable.
,,	1454	·360	Gateside, houses & garden.
,,	1455	8·397	Arable.
,,	1456	·173	Blondwell, houses & garden.
,,	1457	5·133	Arable.
,,	1458	9·530	Arable.
,,	1459	6·596	Arable.
,,	1460	·482	Croftside, houses, yard, & gardens.
,,	1461	·434	Arable.
,,	1462	3·297	Arable.
,,	1463	·519	Private road.
,,	1464	6·359	Arable.
,,	1465	3·727	Arable.
,,	1466	·987	House & garden.
,,	1467	·393	Houses, yard, & gardens.
,,	1468	1·232	Arable.
,,	1469	1·327	Arable.
,,	1470	·746	Wood.
,,	1471	·246	Fir plantation, &c.
,,	1472	13·066	Arable.
,,	1473	3·193	Road.
,,	1474	8·725	Wood.
,,	1475	·155	Arable.
,,	1476	·299	Houses, garden, & ruin.
,,	1477	6·320	Arable.
,,	1478	1·129	Arable.
,,	1479	·444	Private road.
,,	1480	·093	Garden.
,,	1481	4·230	Arable.
,,	1482	·037	House.
,,	1483	·055	House & garden.
,,	1484	5·099	Arable.
,,	1485	·798	Road.
,,	1486	·188	House, yard, & garden.
		17454·392	*Carried forward.*

No. of Sheet.	No. on Plan.	Area in Acres.	Description.
		17454·392	*Brought forward.*
XVII. 12.	1487	·025	House.
,,	1488	·578	Arable.
,,	1489	·063	House, &c.
,,	1490	·055	Houses.
,,	1491	1·065	Arable.
,,	1492	·227	Houses & garden.
,,	1493	1·160	Arable.
,,	1494	·024	House & ruin.
,,	1495	·053	Houses.
,,	1496	·924	Arable.
,,	1497	1·057	Road.
,,	1498	·132	Houses & garden.
,,	1499	1·243	Arable.
,,	1500	·545	Arable.
,,	1501	·089	Houses & ruin.
,,	1502	·178	Houses & garden.
,,	1503	3·306	Arable.
,,	1504	·723	Arable.
,,	1505	·458	Arable.
,,	1506	·060	Houses.
,,	1507	1·598	Arable.
,,	1508	·083	Houses.
,,	1509	·158	Houses.
,,	1510	1·330	Arable.
,,	1511	·711	Arable.
,,	1512	1·307	Arable.
,,	1513	·057	Houses.
,,	1514	·157	School & yard.
,,	1515	·883	Arable.
,,	1516	·021	House.
,,	1517	·901	Arable.
,,	1518	·036	Houses.
,,	1519	·089	Houses.
,,	1520	2·884	Arable.
,,	1521	·666	Road.
,,	1522	4·520	Arable, &c.
,,	1523	5·643	Arable, &c.
,,	1524	1·978	Arable.
,,	1525	3·615	Arable.
,,	1526	·562	Boghead, houses, yard, & garden.
,,	1527	·220	House & garden.
,,	1528	6·263	Arable.
,,	1629	·142	House & garden.
,,	1530	·214	Houses & garden.
,,	1531	·129	Houses & garden.
,,	1532	·475	Houses, gardens, &c.
,,	1533	·192	Houses & garden.
,,	1534	16·234	Arable, &c.
,,	1535	5·342	Quarry, smithy, &c.
,,	1536	12·874	Arable.
		17535·641	*Carried forward.*

No. of Sheet.	No. on Plan.	Area in Acres.	Description.
		17535·641	*Brought forward.*
XVII. 12.	1537	·206	Road.
,,	1538	1·133	Road.
,,	1539	5·142	Arable.
,,	1540	5·507	Arable.
,,	1541	·385	Newlands, houses & garden.
,,	1542	3·726	Arable.
,,	1543	1·707	Arable.
,,	1544	6·272	Arable.
,,	1545	·632	Road.
,,	1546	·123	Benthead, houses & garden.
,,	1547	9·597	Arable.
,,	1548	2·300	Houses, yards, & gardens.]
,,	1549	·397	House, yard, garden, &c
,,	1550	·557	Houses & gardens.
,,	1551	·395	Road.
,,	1552	3·480	Arable.
,,	1553	1·868	Arable.
,,	1554	·388	Arable.
,,	1555	4·077	Houses, yards, & gardens.
,,	1556	·441	Houses & gardens.
,,	1557	·230	Houses, garden, &c.
,,	1558	1·880	Arable.
,,	1559	·441	Houses & gardens.
,,	1560	·199	House & garden.
,,	1561	3·154	Arable.
,,	1562	1·267	Arable.
,,	1563	·230	Road.
,,	1564	2·896	Houses, gardens, &c.
,,	1565	·460	Road.
,,	1566	2·179	Houses, gardens, &c.
,,	1567	·521	Arable.
,,	1568	5·102	Arable.
,,	1569	2·151	Houses, gardens, &c.
,,	1570	2·236	Houses, gardens, &c.
,,	1571	·370	Church (Quoad Sacra) & yard.
,,	1572	5·015	Houses, gardens, &c.
,,	1573	1·119	Public road.
,,	1574	·721	Houses, gardens, school, &c.
,,	1575	23·372	Arable, &c.
,,	1576	·314	Skeochmill, houses, &c.
,,	1577	·220	House & gardens.
,,	1578	1·765	Woollen & carpet factories.
,,	1579	·323	Arable.
,,	1580	1·957	Arable.
,,	1581	·879	Houses, gardens, &c.
,,	1582	·423	Houses, gardens, &c.
,,	1583	·959	Houses, gardens, &c.
,,	1584	4·670	Houses, gardens, &c.
,,	1585	·409	Arable.
,,	1586	8·157	Arable.
		17657·593	*Carried forward.*

No. of Sheet.	No. on Plan.	Area in Acres.	Description.
		17657·593	*Brought forward.*
XVII. 12.	1587	13·640	Arable.
,,	1588	13·906	Arable.
,,	1589	2·148	Arable.
,,	1590	13·290	Arable, &c.
,,	1591	·882	Balquidderock, houses, yards, &c.
,,	1592	·308	Slope.
,,	1593	1·613	Arable.
,,	1594	·648	Gardens, &c.
,,	1595	11·681	Arable.
,,	1596	11·490	Arable.
,,	1597	·221	U.P. Manse, garden, &c.
,,	1598	10·475	Arable.
,,	1599	22·380	Arable.
,,	1600	9·570	Arable.
,,	1601	·655	Road.
,,	1602	9·935	Arable.
,,	1603	1·369	Arable.
,,	1604	3·621	Arable.
,,	1605	13·889	Arable.
,,	1606	·891	Lower Greenyards, houses, &c.
,,	1607	130·165	Arable, &c.
,,	1608	·136	House & gardens.
,,	1609	3·920	Arable.
,,	1610	·207	Garden, &c.
,,	1611	9·460	Arable, &c.
,,	1612	·758	Wood.
,,	1613	3·189	Wood.
,,	1614	2·538	Arable.
,,	1615	1·343	Road.
,,	1616	5·228	Arable.
,,	1617	5·967	Arable.
,,	1618	8·631	Arable.
,,	1619	·733	Wester Greenyards, houses, &c.
,,	1920	10·152	Arable, &c.
,,	1621	·837	Arable, house, coal pit (disused), &c.
,,	1622	1·090	Arable.
,,	1623	2·612	Arable.
,,	1624	·729	Wood.
,,	1625	4·052	Arable.
,,	1626	·193	Gateside, house, garden, &c.
,,	1627	4·397	Arable.
,,	1628	6·463	Arable.
,,	1629	2·946	Wood.
,,	1630	5·467	Arable, old coal pit, &c.
,,	1631	4·299	Arable.
,,	1632	5·736	Arable.
,,	1633	1·503	Wood.
,,	1634	4·683	Arable, &c.
,,	1635	4·245	Arable.
,,	1636	7·498	Arable, &c.
		18039·382	*Carried forward.*

No. of Sheet.	No. on Plan.	Area in Acres.	Description.
		18039·382	*Brought forward.*
XVII. 12.	1637	·487	Wood.
,,	1638	6·345	Arable.
,,	1639	5·692	Arable.
,,	1640	7·512	Arable.
,,	1641	6·383	Arable.
,,	1642	·328	Houses, gardens, &c. } Stein's
,,	1643	·559	Houses, gardens, &c. } Square.
,,	1644	1·001	Road.
,,	1645	·371	Houses, garden, &c.
,,	1646	2·287	Arable.
,,	1647	1·664	Houses & gardens.
,,	1648	11·695	Arable, &c.
,,	1649	11·821	Arable.
,,	1650	14·353	Arable.
,,	1651	·310	West Gartclush, house, garden, &c.
,,	1652	·756	Cauldhame, houses, garden, &c.
,,	1653	4·260	Arable.
,,	1654	7·121	Arable.
,,	1655	·270	Muirtonpark, houses, garden, &c.
,,	1656	7·342	Arable, old quarry, &c.
,,	1657	6·771	Arable, rough pasture, &c.
,,	1658	4·681	Arable.
,,	1659	13·715	Pasture.
,,	1660	11·052	Arable.
XVIII. 9.	1661	12·541	Arable, &c.
,,	1662	13·275	Arable.
,,	1663	·108	Road.
,,	1664	·082	Rough pasture.
,,	1665	12·179	Arable.
,,	1666	4·988	Arable, &c.
,,	1667	45·992	Railway (Scottish Central).
,,	1668	3·464	Pasture.
,,	1669	13·844	Pasture, &c.
,,	1670	6·400	Wood.
,,	1671	15·384	Arable, &c.
,,	1672	·845	Wood.
,,	1673	19·452	Arable.
,,	1674	15·316	Arable.
,,	1675	35·031	Arable, &c.
,,	1676	19·002	Arable.
,,	1677	3·415	Pasture.
,,	1678	·554	Houses & gardens.
,,	1679	20·815	Arable.
,,	1680	·524	Houses & gardens.
,,	1681	·306	Pasture, &c.
,,	1682	3·388	Arable.
,,	1683	7·437	Arable.
,,	1684	15·743	Arable.
,,	1685	18·207	Arable.
,,	1686	8·846	Arable.
		18463·296	*Carried forward.*

No of Sheet.	No. on Plan.	Area in Acres.	Description.
		18463·296	*Brought forward.*
XVIII. 9.	1687	12 849	Arable.
,,	1688	·176	Farmsteading.
,,	1689	7·415	Arable.
,,	1690	9·152	Arable.
,,	1691	6·434	Arable.
,,	1692	7·819	Arable.
,,	1693	134·457	Arable.
,,	1694	·344	Houses, gardens, &c.
,,	1695	5·964	Moss, &c.
,,	1696	·274	Houses, garden, &c.
,,	1697	·178	Pond.
,,	1698	180	Houses & garden.
,,	1699	12·709	Arable.
,,	1700	12·049	Arable.
,,	1701	·189	Pond.
,,	1702	19·343	Arable.
,,	1703	16·119	Arable, &c.
,,	1704	5·914	Arable.
,,	1705	·163	Westermoss, house & garden.
,,	1706	39·409	Arable, &c.
,,	1707	·108	House & garden.
,,	1708	6·950	Arable, &c.
,,	1709	·106	House & garden.
,,	1710	3·501	Arable.
,,	1711	33·065	Arable.
,,	1712	·830	Farmsteading (Burnhead).
,,	1713	3·708	Public road.
,,	1714	15·291	Arable.
,,	1715	·466	Cowiebank, houses, garden, &c.
,,	1716	2·221	Arable.
,,	1717	1·798	Arable.
,,	1718	1·228	Arable.
,,	1719	·594	Road.
,,	1720	1·391	Arable.
,,	1721	9·511	Arable.
,,	1722	14·139	Arable.
,,	1723	20·860	Arable.
,,	1724	1·739	Wood & rough pasture.
,,	1725	2·973	Pasture.
,,	1726	2·299	Westerton, houses, garden, &c.
,,	1727	·490	Garden.
,,	1728	2·161	Pond.
,,	1729	·239	Wood.
,,	1730	·121	Wood.
,,	1731	12·215	Arable.
,,	1732	61·192	Rough pasture, &c.
,,	1733	28·081	Arable & gravel pit.
,,	1734	11·311	Occupation road.
,,	1735	·202	Garden.
,,	1736	·873	Wood.
		18994·096	*Carried forward.*

No. of Sheet.	No. on Plan.	Area in Acres.	Description.
		18994·096	*Brought forward.*
XVIII. 9.	1737	·118	Smithy, house, & garden.
,,	1738	1·000	Road.
,,	1739	19·947	Arable.
,,	1740	15·902	Arable.
,,	1741	4·223	Arable.
,,	1742	3·469	Arable, &c.
,,	1743	12·781	Arable, &c.
,,	1744	·210	Garden.
,,	1745	·456	Farmsteading (Cowiehall).
,,	1746	42·534	Arable.
,,	1747	·165	Scotston, house & garden.
,,	1748	8·210	Arable.
,,	1749	12·777	Arable.
,,	1750	47·987	Arable, &c.
,,	1751	·474	Farmsteading (Hilton).
,,	1752	21·566	Arable, rough pasture, &c.
,,	1753	·148	Houses & garden.
,,	1754	3·566	Arable.
,,	1755	3·159	Arable.
,,	1756	1·991	Arable.
,,	1757	·748	Bankhall, houses & garden.
,,	1758	10·145	Arable.
,,	1759	6·568	Arable.
,,	1760	14·599	Arable.
,,	1761	·076	House & garden.
,,	1762	15·054	Arable.
,,	1763	1·287	Arable.
,,	1764	1·616	Arable.
,,	1765	·168	Sunnyside, houses & garden.
XVIII. 10.	1766	17·944	Moss.
,,	1767	13·460	Arable.
,,	1768	·166	Bankhead, houses, garden, &c.
,,	1769	11·092	Arable.
,,	1770	20·762	Arable.
,,	1771	60·340	Arable, &c.
,,	1772	3·066	Arable.
,,	1773	59·572	Arable, &c.
,,	1774	8·423	Arable.
,,	1775	·511	Pasture.
,,	1776	·716	South Mains, houses, yards, &c.
,,	1777	11·585	Arable.
,,	1778	·837	Pasture.
,,	1779	8·617	Arable, &c.
,,	1780	19·108	Arable, &c.
,,	1781	·044	Houses.
,,	1782	8·376	Moss, &c.
,,	1783	34·748	Arable.
,,	1784	5·964	Arable.
,,	1785	10·187	Arable, &c.
,,	1786	·206	Wood.
		19540·764	*Carried forward.*

No. of Sheet.	No. on Plan.	Area in Acres.	Description.
		19540·764	*Brought forward.*
XVIII. 10.	1787	·338	Wood.
,,	1788	1·877	Wood.
,,	1789	7·840	Arable.
,,	1790	18·401	Arable.
,,	1791	9·912	Arable.
,,	1792	5·107	Arable.
,,	1793	8·231	Arable.
,,	1794	6·430	Arable, &c.
,,	1795	12·553	Arable.
,,	1796	1·153	Wood.
,,	1797	20·706	Arable, &c.
,,	1798	·793	Pasture.
,,	1799	7·341	Arable.
,,	1800	6·555	Arable.
,,	1801	112·701	Moss, &c.
,,	1802	2·601	Pasture.
,,	1803	3·389	Pasture.
,,	1804	13·229	Arable.
,,	1805	10·458	Arable, &c.
,,	1806	13·452	Arable, &c.
,,	1807	9·758	Arable, &c.
,,	1808	1·379	Occupation road.
,,	1809	·407	West Mains, houses, garden, &c.
,,	1810	6·655	Arable.
,,	1811	51·484	Arable.
,,	1812	·475	East Mains, houses & garden.
,,	1813	10·239	Arable.
,,	1814	11·772	Arable.
XVI. 15.	1815	6·369	Reservoir (Stirling Water Works).
XVII. 13.	1816	39·785	Heathy pasture, &c.
,,	1817	125·033	Rough pasture, &c.
,,	1818	95·011	Heathy pasture, &c.
,,	1819	75·210	Rough pasture, &c.
,,	1820	72·010	Rough pasture.
,,	1821	18·753	Pasture.
,,	1822	13·605	Pasture.
,,	1823	5·333	Rough pasture, &c.
,,	1824	13·586	Pasture.
,,	1825	30·066	Pasture, &c.
,,	1826	·929	Wood.
,,	1827	22·498	Pasture, &c.
,,	1828	22·067	Rough pasture, &c.
,,	1829	·238	Wood.
,,	1830	15·429	Rough pasture, &c.
XVII. 9.	1831	22·694	Rough pasture, &c.
XVII. 13.	1832	13·003	Pasture.
,,	1833	33·017	Rough pasture, &c.
,,	1834	1·868	Arable.
,,	1835	·600	Townhead, houses, garden, &c.
,,	1836	·202	Fir plantation.
		20523·306	*Carried forward.*

No. of Sheet.	No. on Plan.	Area in Acres.	Description.
		20523·306	*Brought forward.*
XVII. 13.	1837	2·730	Arable.
,,	1838	17·125	Pasture.
,,	1839	·474	Road.
,,	1840	8·209	Pasture.
,,	1841	7·195	Arable.
,,	1842	9·322	Arable, &c.
XVII. 14.	1843	11·044	Pasture, &c.
,,	1844	14·195	Rough pasture, &c.
,,	1845	·490	Houses, garden, &c. (Greathill).
,,	1846	22·601	Pasture, &c.
,,	1847	6·029	Arable.
,,	1848	·565	Houses, garden, &c. (Townfoot).
,,	1849	·553	Stackyard.
,,	1850	15·773	Arable, &c.
,,	1851	14·512	Pasture.
,,	1852	80·039	Rough rocky pasture, &c.
,,	1853	26·902	Arable, rough pasture, &c.
,,	1854	33·364	Rough pasture, &c.
,,	1855	12·854	Arable.
,,	1856	17·532	Pasture, &c.
,,	1857	6·544	Occupation road.
,,	1858	72·247	Rough pasture, &c.
,,	1859	·416	Houses & garden (Todholes).
,,	1860	·555	Arable.
,,	1861	45·991	Rough pasture, &c.
,,	1862	22·267	Pasture, &c.
,,	1863	51·394	Wood.
,,	1864	·152	Road.
,,	1865	92·221	Rough pasture, &c.
,,	1866	14·729	Wood.
,,	1867	26·190	Arable.
,,	1868	1·259	Wood.
,,	1869	1·185	House & arable.
,,	1870	9·696	Arable.
,,	1871	·760	Road.
,,	1872	·485	Garden.
,,	1873	·356	Garden.
,,	1874	·756	Farmsteading (Sauchie Farm).
,,	1875	1·069	Wood.
,,	1876	4·933	Wood, &c.
,,	1877	21·737	Arable.
,,	1878	5·406	Wood.
,,	1879	·613	Wood, &c.
,,	1880	22·818	Rough pasture, &c.
,,	1881	35·842	Arable, trees, &c.
,,	1882	27·991	Pasture, &c.
,,	1883	50·264	Rough pasture, &c.
,,	1884	68·765	Rough pasture & trees.
,,	1885	146·892	Wood, &c.
,,	1886	·312	Pasture, &c.
		21558·659	*Carried forward.*

No. of Sheet.	No. on Plan.	Area in Acres.	Description.
		21558·659	*Brought forward.*
XVII. 14.	1887	4·266	Wood.
,,	1888	14·331	Pasture, &c.
,,	1889	1·098	Ornamental ground.
,,	1890	·895	Sauchie House, outhouses, &c.
,,	1891	2·914	Ornamental ground, &c.
,,	1892	1·017	Ornamental ground, &c.
XVII. 15.	1893	9·039	Ornamental ground & trees.
,,	1894	6·690	Arable.
,,	1895	1·568	Wood.
,,	1896	·528	Gardens.
,,	1897	1·104	Private road.
,,	1898	12·633	Pasture & trees.
,,	1899	3·024	Wood.
,,	1900	12·718	Arable.
,,	1901	4·889	Private road.
,,	1902	·176	House, &c.
,,	1903	·246	Garden.
,,	1904	1·053	Wood.
,,	1905	16·354	Ornamental park.
,,	1906	1·887	Private road, &c.
,,	1907	16·917	Ornamental ground, &c.
,,	1908	·071	Garden.
,,	1909	20·115	Pasture & trees.
,,	1910	11·604	Arable & trees.
,,	1911	11·328	Arable, &c.
,,	1912	4·932	Wood, &c.
,,	1913	16·880	Arable & trees.
,,	1914	15·360	Pasture & trees.
,,	1915	3·127	Gardens.
,,	1916	·184	Garden, &c.
,,	1917	·801	House, ornamental ground, &c.
,,	1918	1·004	Private road.
,,	1919	1·378	Wood, &c.
,,	1920	·892	Wood.
,,	1921	·161	House, &c.
,,	1922	·195	Wood.
,,	1923	·136	Wood.
,,	1924	1·098	Sauchie House, outhouses, &c.
,,	1925	·363	Ornamental ground, &c.
,,	1926	1·247	Nursery.
,,	1927	2·292	Pasture & trees.
,,	1928	·764	Pasture.
,,	1929	·098	Garden.
,,	1930	21·336	Pasture, &c.
,,	1931	1·631	Wood.
,,	1932	27·322	Pasture & trees.
,,	1933	·705	Wood.
,,	1934	15·442	Wood.
,,	1935	2·490	Private road.
,,	1936	24·375	Arable.
		21859·337	*Carried forward.*

No. of Sheet.	No. on Plan.	Area in Acres.	Description.
		21859·337	*Brought forward.*
XVII. 15.	1937	13·992	Arable.
,,	1938	·044	Fir plantation.
,,	1939	8·684	Arable.
,,	1940	·811	House & garden (Blackrow).
,,	1941	7·750	Arable.
,,	1942	8·666	Arable.
,,	1943	17·879	Arable, &c.
,,	1944	18·379	Arable.
,,	1945	9·085	Arable.
,,	1946	·533	Farmsteading (Cauldbarns).
,,	1947	10·176	Arable.
,,	1948	15·765	Arable.
,,	1949	7·067	Arable.
,,	1950	·529	Houses, &c. (Sauchiemill).
,,	1951	·304	Gardens.
,,	1952	5·304	Arable.
,,	1953	22·925	Pasture & trees.
,,	1954	15·036	Arable, &c.
,,	1955	5·213	Arable, &c.
,,	1956	6·675	Arable, &c.
,,	1957	16·341	Arable, &c.
,,	1958	·613	Farmsteading (Bogside).
,,	1959	15·944	Arable & trees.
,,	1960	15·197	Arable.
,,	1961	27·761	Arable, &c.
,,	1962	5·858	Wood.
,,	1963	11·146	Arable.
,,	1964	17·721	Arable, trees, &c.
,,	1965	4·854	Arable.
,,	1966	13·726	Arable, &c.
,,	1967	11·345	Parish road.
,,	1968	15·124	Arable.
,,	1969	8·327	Arable.
,,	1970	7·536	Arable.
,,	1971	2·258	Wood.
,,	1972	14·581	Arable.
,,	1973	11·708	Arable.
,,	1974	4·211	Wood.
,,	1975	12·373	Arable.
,,	1976	12·408	Arable.
,,	1977	6·714	Arable.
,,	1978	3·591	Arable.
,,	1979	8·913	Arable.
,,	1980	4·999	Wood.
,,	1981	11·990	Arable.
,,	1982	·710	Wood.
,,	1983	7·466	Arable.
,,	1984	10·953	Arable.
,,	1985	·118	House, gardens, &c. (Crosshall).
,,	1986	17·332	Wood.
		22335·972	*Carried forward.*

No. of Sheet.	No. on Plan.	Area in Acres.	Description.
		22335·972	*Brought forward.*
XVII. 15.	1987	1·181	Arable.
,,	1988	1·238	Arable.
,,	1989	·080	House & garden. } Rosehall.
,,	1990	·076	House & garden. } Rosehall.
,,	1991	8·062	Arable.
,,	1992	9·605	Arable.
,,	1993	10·070	Arable.
,,	1994	7·466	Pasture, &c.
,,	1995	1·686	Road.
,,	1696	·188	House, garden, &c.
,,	1997	·656	Wood.
,,	1998	3·937	Arable.
,,	1999	9·494	Arable.
,,	2000	4·664	Arable.
,,	2001	5·232	Wood.
,,	2002	10·759	Arable.
,,	2003	9·198	Arable.
,,	2004	11·142	Arable.
,,	2005	6·298	Arable.
,,	2006	4·917	Moss.
,,	2007	7·042	Arable.
,,	2008	11·185	Arable, &c.
,,	2009	10·394	Arable & rough pasture.
,,	2010	14·012	Arable.
,,	2011	2·230	Arable.
,,	2012	·514	Houses, garden, &c. (Kingsburgh).
,,	2013	·099	House & garden.
,,	2014	·446	Arable.
,,	2015	6·698	Arable.
,,	2016	7·289	Arable.
,,	2017	2·795	Arable.
,,	2018	1·747	Arable.
,,	2019	·229	House & garden.
,,	2020	4·531	Parish road.
,,	2021	1·666	Arable.
,,	2022	·084	House & garden.
,,	2023	2·540	Arable.
,,	2024	2·432	Arable.
,,	2025	·184	House & garden.
,,	2026	1·186	Wood.
,,	2027	14·061	Arable.
,,	2028	2·322	Arable.
,,	2029	·287	House & garden.
,,	2030	2·634	Arable.
,,	2031	2·770	Arable.
XVII. 16.	2032	·195	House, garden, &c.
,,	2033	2·462	Arable.
,,	2034	·629	Farmsteading.
,,	2035	4·894	Arable.
,,	2036	·372	House, gardens, &c.
		22549·850	*Carried forward.*

No. of Sheet.	No. on Plan.	Area in Acres.	Description.
		22549·850	*Brought forward.*
XVII. 16.	2037	1·303	Houses & garden.
,,	2038	·528	Arable, &c.
,,	2039	1·125	Houses & gardens.
,,	2040	16·825	Arable, &c.
,,	2041	·172	House & garden.
,,	2042	·094	House & garden.
,,	2043	·499	Houses, gardens, &c.
,,	2044	12·403	Arable, &c.
,,	2045	8·472	Arable.
,,	2046	7·189	Arable, &c.
,,	2047	11·209	Arable, &c.
,,	2048	11·609	Arable, &c.
,,	2049	12·785	Arable, &c.
,,	2050	4·750	Arable, &c.
,,	2051	7·804	Wood.
,,	2052	·232	Road.
,,	2053	16·303	Arable, &c.
,,	2054	13·378	Arable.
,,	2055	·651	Farmsteading (Moss-side).
,,	2056	·423	House & gardens.
,,	2057	8·077	Arable.
,,	2058	3·478	Arable.
,,	2059	·067	House & garden. } Herdsbrae.
,,	2060	·188	Houses & gardens. } Herdsbrae.
,,	2061	15·479	Arable, &c.
,,	2062	·880	Arable.
,,	2063	·485	Farmsteading (Snabhead).
,,	2064	8·170	Arable, &c.
,,	2065	·231	Road.
,,	2066	10·931	Arable, &c.
,,	2067	·090	House & garden.
,,	2068	2·798	Arable.
,,	2069	·748	Arable.
,,	2070	5·761	Arable.
,,	2071	·579	Road.
,,	2072	7·972	Arable.
,,	2073	4·083	Arable.
,,	2074	3·911	Arable.
,,	2075	4·304	Arable.
,,	2076	4·392	Arable.
,,	2077	·341	Houses, garden, &c. (Seggieholm).
,,	2078	3·385	Arable.
,,	2079	7·158	Arable, &c.
,,	2080	1·840	Road.
,,	2081	4·842	Arable, &c.
,,	2082	·456	Farmsteading (Pirnhall).
,,	2083	·242	Houses, &c. (Pirnhall Cottage).
,,	2084	5·034	Arable.
,,	2085	15·169	Arable.
,,	2086	2·431	Arable.
		22801·126	*Carried forward.*

No. of Sheet.	No. on Plan.	Area in Acres.	Description.
		22801·126	*Brought forward.*
XVII. 16.	2087	·293	Farmsteading (Hillhead).
,,	2088	7·595	Arable.
,,	2089	1·042	Wood.
,,	2090	15·774	Arable.
,,	2091	15·728	Arable, &c.
,,	2092	8·378	Arable.
,,	2093	6·889	Arable.
,,	2094	2·614	Road.
,,	2095	1·481	Arable.
,,	2096	1·761	Farmsteading (Back-o'-Muir).
,,	2097	7·741	Arable.
,,	2098	9·197	Arable.
,,	2099	10·059	Arable, &c.
,,	2100	9·478	Arable, &c.
,,	2101	5·854	Arable, &c.
,,	2102	6·105	Arable, trees, &c.
,,	2103	·280	Wood & lodge.
,,	2104	2·725	Wood.
,,	2105	1·205	Wood.
,,	2106	1·691	Bannockburn House, ground, &c.
,,	2107	1·468	Gardens, &c.
,,	2108	18·704	Arable, trees, &c.
,,	2109	18·152	Turnpike road.
,,	2110	8·809	Arable.
,,	2111	28·016	Rough pasture, furze, trees, &c.
,,	2112	3·449	Rough pasture, furze, &c.
,,	2113	8·376	Rough pasture, furze, &c.
,,	2114	11·775	Wood
,,	2115	11·062	Arable.
,,	2116	15·420	Arable, rough pasture, &c.
,,	2117	3·656	Road.
,,	2118	8·426	Arable.
,,	2119	3·007	Arable.
,,	2120	4·202	Arable.
,,	2121	·118	House & garden (Parkside).
,,	2122	1·725	Arable.
,,	2123	1·603	Arable.
,,	2124	3·083	Arable, &c.
,,	2125	14·557	Arable.
,,	2126	·752	Wood.
,,	2127	1·587	Arable.
,,	2128	3·601	Arable.
,,	2129	·220	Houses, garden, &c. (Croftsidepark)
,,	2130	4·617	Arable.
,,	2131	8·702	Arable.
,,	2132	6·766	Arable.
,,	2133	8·626	Arable, &c.
,,	2134	1·161	Road
,,	2135	·175	House, school, & garden.
,,	2136	·926	Wood.
		23119·757	*Carried forward.*

No. of Sheet.	No. on Plan.	Area in Acres.	Description.
		23119·757	*Brought forward.*
XVII. 16.	2137	11·753	Arable.
,,	2138	7·759	Arable.
,,	2139	5·577	Arable.
,,	2140	5·225	Arable.
,,	2141	3·157	Arable.
,,	2142	7·957	Arable.
,,	2143	6·159	Arable.
,,	2144	2·454	Arable.
,,	2145	·410	Farmsteading (Swanhill).
,,	2146	2·506	Arable.
,,	2147	4·334	Arable, &c.
,,	2148	·634	Houses, gardens, &c. } Low
,,	2149	·352	Houses, gardens, &c. } Plean.
,,	2150	13·013	Arable, old quarry, &c.
,,	2151	·959	Wood, &c.
,,	2152	·141	House, gardens, &c.
,,	2153	9·586	Arable.
,,	2154	·109	House & garden. } Roadhead.
,,	2155	1·000	Farmsteading. } Roadhead.
,,	2156	13·471	Arable, &c.
,,	2157	14·783	Arable.
,,	2158	10·673	Arable.
,,	2159	3·272	Road.
,,	2160	·160	Garden.
,,	2161	13·484	Arable.
,,	2162	11·331	Arable.
,,	2163	7·445	Arable.
,,	2164	6·191	Arable.
,,	2165	1·778	Arable.
,,	2166	·055	House, garden, &c.
,,	2167	21·188	Arable.
,,	2168	·834	Road.
,,	2169	29·345	Arable.
,,	2170	1·474	Arable, &c.
,,	2171	5·284	Arable, &c.
,,	2172	·591	Arable, house, & garden.
,,	2173	16·370	Arable, &c.
,,	2174	·947	Rough pasture.
,,	2175	9·994	Arable, &c.
,,	2176	13·928	Arable, &c.
,,	2177	1·387	Rough pasture.
,,	2178	16·969	Arable, &c.
,,	2179	·449	Road.
,,	2180	·161	Arable, &c.
,,	2181	5·824	Arable.
,,	2182	3·311	Arable.
,,	2183	·040	Houses.
,,	2184	·339	Houses, &c.
,,	2185	22·501	Arable, &c.
,,	2186	18·861	Arable, &c.
		23455·282	*Carried forward.*

No. of Sheet.	No. on Plan.	Area in Acres.	Description.
		23455·282	*Brought forward.*
XVII. 16.	2187	23·104	Arable, &c.
,,	2188	21·994	Turnpike road.
,,	2189	·645	Farmsteading (East Gartclush).
,,	2190	·608	Wood.
,,	2191	·759	Wood.
,,	2192	3·673	Arable.
,,	2193	7·841	Wood.
,,	2194	18·297	Arable.
XVIII. 13.	2195	15·630	Arable, &c.
,,	2196	15·019	Arable.
,,	2197	1·660	Occupation road.
,,	2198	9·078	Arable.
,,	2199	1·823	Arable.
,,	2200	·217	Houses & garden.
,,	2201	·446	Houses, rough pasture, &c.
,,	2202	1·659	Rough pasture, &c.
,,	2203	·423	Road, &c.
,,	2204	·498	Houses, gardens, &c. (Sink).
,,	2205	8·286	Arable, &c.
,,	2206	14·214	Arable, &c.
,,	2207	13·254	Arable.
,,	2208	3·735	Arable.
,,	2209	7·674	Arable, &c.
,,	2210	9·371	Arable, &c.
,,	2211	19·395	Arable.
,,	2212	13·556	Arable, &c.
,,	2213	·134	House & garden.
,,	2214	20·595	Arable, &c.
,,	2215	17·843	Arable.
,,	2216	9·607	Arable.
,,	2217	1·066	House, garden, trees, &c. } Plean.
,,	2218	·921	Farmsteading. } Plean.
,,	2219	1·575	Arable.
,,	2220	·700	Arable.
,,	2221	16·274	Arable, &c.
,,	2222	·368	Arable.
,,	2223	·885	Farmsteading (Sauchinford).
,,	2224	18·090	Arable.
,,	2225	7·602	Arable.
,,	2226	6·819	Arable.
,,	2227	1·155	Farmsteading (Longcroft).
,,	2228	4·222	Arable.
,,	2229	5·320	Arable.
,,	2230	12·789	Arable.
,,	2231	9·046	Arable.
,,	2232	5·908	Arable.
,,	2233	13·083	Arable.
,,	2234	17·220	Pleanbank Wood.
,,	2235	10·919	Arable.
,,	2236	10·801	Arable.
		23861·083	*Carried forward.*

No. of Sheet.	No. on Plan.	Area in Acres.	Description.
		23861·083	*Brought forward.*
XVIII. 13.	2237	15·132	Arable, &c.
,,	2238	26·795	Arable.
,,	2239	25·805	Arable, &c.
,,	2240	24·197	Arable, &c.
,,	2241	11·984	Arable.
,,	2242	7·773	Arable.
,,	2243	5·061	Wood.
,,	2244	19·526	Arable.
,,	2245	17·760	Arable.
,,	2246	1·519	Arable.
,,	2247	·125	Road.
,,	2248	9·263	Arable.
,,	2249	1·892	Wood.
,,	2250	12·406	Arable.
,,	2251	21·580	Arable.
,,	2252	·945	Farmsteading (Gallowmuir).
,,	2253	·577	Garden, &c.
,,	2254	·410	Arable.
,,	2255	·360	Arable.
,,	2256	43·113	Arable.
,,	2257	122·054	Gallowmuir Wood.
,,	2258	3·987	Dunmore Quarry, &c.
,,	2259	20·484	Wood.
,,	2260	·691	Waste, &c.
,,	2261	3·615	Occupation road.
,,	2262	28·458	Arable.
,,	2263	59·133	Arable, furze, &c.
,,	2264	18·960	Arable
,,	2265	70·021	Heathy pasture, furze, &c.
XVIII. 14.	2266	28·307	Heathy pasture, &c.
,,	2267	18·790	Arable, &c.
,,	2268	42·125	Arable, &c.
,,	2269	4·343	Occupation road.
,,	2270	7·896	Arable, &c.
,,	2271	11·920	Arable.
,,	2272	·833	Farmsteading (Easterton).
,,	2273	·477	Arable.
,,	2274	1·241	Arable, &c.
,,	2275	26·749	Arable, &c.
,,	2276	7·768	Arable.
,,	2277	8·103	Arable.
,,	2278	8·254	Arable.
,,	2279	3·095	Arable.
,,	2280	1·094	Wood.
,,	2281	·748	Houses & gardens (Hillhead).
,,	2282	1·366	Wood.
,,	2283	·452	Road.
,,	2284	3·790	Arable, &c.
,,	2285	12·168	Arable, &c.
,,	2286	7·238	Arable, &c.
		24631·466	*Carried forward.*

No. of Sheet.	No. on Plan.	Area in Acres.	Description.
		24631·466	*Brought forward.*
XVIII. 14.	2287	18·756	Arable, &c.
,,	2288	·287	Curling pond.
,,	2289	13·653	Arable.
,,	2290	8·735	Wood.
,,	2291	4·056	Wood.
,,	2292	5·035	Arable.
,,	2293	5·140	Arable.
,,	2294	7·097	Arable.
,,	2295	8·605	Arable.
,,	2296	16·304	Wood.
,,	2297	6·058	Arable.
,,	2298	6·910	Arable.
,,	2299	·541	Arable.
,,	2300	·121	Occupation road.
,,	2301	10·909	Arable.
,,	2302	1·634	Arable.
,,	2303	1·453	Wood.
,,	2304	9·653	Arable.
,,	2305	4·604	Arable.
,,	2306	1·334	Arable.
,,	2307	·484	Farmsteading (Whitehill).
,,	2308	6·155	Arable.
,,	2309	6·101	Arable.
,,	2310	5·956	Arable, &c.
,,	2311	5·785	Arable, &c.
,,	2312	·486	Wood.
,,	2313	2·362	Occupation road.
,,	2314	14·440	Arable.
,,	2315	·524	Wood.
,,	2316	11·303	Arable.
,,	2317	11·682	Arable.
,,	2318	13·120	Arable.
,,	2319	·278	Wood.
,,	2320	·713	Arable.
,,	2321	·586	Houses & garden (Castleton).
,,	2322	24·268	Arable, &c.
,,	2323	3·882	Wood, &c.
,,	2324	2·121	Arable.
,,	2325	3·409	Wood.
,,	2326	7·510	Arable.
,,	2327	11·339	Arable.
,,	2328	3·701	Wood, &c.
,,	2329	42·033	Ornamental ground, &c.
,,	2330	41·654	Wood, &c.
,,	2331	3·575	Arable.
,,	2332	·931	Houses, garden, &c. (Bullions).
,,	2333	3·425	Arable.
,,	2334	71·361	Arable, &c.
,,	2335	3·777	Wood.
,,	2336	24·951	Ornamental ground, &c.
		25090·263	*Carried forward.*

No. of Sheet.	No. on Plan.	Area in Acres.	Description.
		25090·263	*Brought forward.*
XVIII. 14.	2337	·457	Pond.
,,	2338	5·494	Wood, &c.
,,	2339	·507	Ornamental ground.
,,	2340	1·201	Gardens, &c.
,,	2341	1·867	Carnock House, outhouses, &c.
,,	2342	·076	Bleaching green.
,,	2343	8·372	Ornamental ground.
,,	2344	3·859	Ornamental ground, &c.
,,	2345	·567	Garden.
,,	2346	21·586	Ornamental ground, &c.
,,	2347	·550	Wood.
,,	2348	4·392	Ornamental ground, &c.
,,	2349	·447	Houses & garden (Lodge).
,,	2350	3·773	Wood, &c.
,,	2351	21·637	Arable, rough pasture, &c.
,,	2352	15·511	Arable, &c.
,,	2353	·146	Occupation road.
,,	2354	9·551	Arable.
,,	2355	1·993	Wood.
,,	2356	13·953	Arable, &c.
,,	2357	12·136	Arable.
,,	2358	19·016	Wood.
,,	2359	4·844	Arable.
,,	2360	13·708	Arable, &c.
,,	2361	21·149	Arable, &c.
,,	2362	1·076	Arable, &c.
,,	2363	·484	Farmsteading (Darnbog).
,,	2364	7·639	Wood.
,,	2365	18·224	Arable.
,,	2366	2·181	Arable.
,,	2367	·721	Occupation road.
,,	2368	45·817	Arable.
XVIII. 15.	2369	3·922	Arable.
,,	2370	12·341	Arable.
,,	2371	16·244	Arable, &c.
,,	2372	·291	Farmsteading (North Doll).
,,	2373	1·410	Arable.
,,	2374	·296	Occupation road.
,,	2375	10·477	Arable.
,,	2376	·518	Houses, &c. (Doll Mill—in ruins).
,,	2377	13·203	Arable, &c.
,,	2378	3·632	Turnpike road.
,,	2379	·634	Farmsteading (South Doll).
,,	2380	31·028	Arable, &c.
,,	2381	28·209	Arable.
XVI. 14.	2382	·292	Pasture, &c.
XXII. 2.	2383	·641	Rough pasture.
XXII. 3.	2384	·565	Rough pasture, &c.
,,	2385	14·106	Rough pasture.
,,	2386	2·946	Rough pasture.
		25493·952	*Carried forward.*

No. of Sheet.	No. on Plan.	Area in Acres.	Description.
		25493·952	*Brought forward.*
XXII. 3.	2387	·484	Pasture & ruin.
,,	2388	4·867	Rough pasture.
,,	2389	·279	Arable & trees.
,,	2390	·478	Arable.
,,	2391	·244	Houses, &c. (Cringate).
,,	2392	·146	Garden.
,,	2393	2·222	Arable.
,,	2394	1·211	Arable.
,,	2395	3·214	Endrick Water.
,,	2396	1·334	Rough pasture.
,,	2397	6·704	Rough pasture, &c.
,,	2398	125·501	Rough pasture, &c.
,,	2399	225·221	Heathy pasture.
XXII. 4.	2400	·775	Arable.
,,	2401	1·111	Wood.
,,	2402	·315	Garden.
,,	2403	·423	Houses & garden (Easter Cringate)
,,	2404	1·819	Arable.
,,	2405	175·370	Rough & heathy pasture.
,,	2406	·659	Arable.
,,	2407	5·420	Parish road.
,,	2408	3·504	Arable, &c.
XXIII. 1.	2409	770·117	Heathy pasture, streams, &c.
,,	2410	58·910	Rough pasture, &c.
,,	2411	20·958	Pasture, &c.
,,	2412	·760	Houses, garden, &c. (Muirhead).
,,	2413	44·822	Rough pasture, &c.
,,	2414	21·811	Pasture, &c.
,,	2415	61·705	Rough pasture.
XXIII. 2.	2416	38·264	Rough pasture.
,,	2417	34·820	Rough pasture.
,,	2418	14·073	Parish road.
,,	2419	·226	Fir plantation.
,,	2420	4·797	Arable.
,,	2421	16·789	Pasture.
,,	2422	7·425	Pasture.
,,	2423	5·619	Arable.
,,	2424	20·820	Rough pasture, &c.
,,	2425	14·262	Rough pasture, &c.
,,	2426	·941	Arable, house, & garden (Burnside)
,,	2427	41·504	Rough pasture, &c.
,,	2428	61·904	Rough pasture.
,,	2429	3·347	Arable.
,,	2430	·777	Houses, garden, &c. (Muirpark).
,,	2431	2·148	Arable.
,,	2432	17·599	Rough pasture, &c.
,,	2433	12·186	Rough pasture.
,,	2434	7·651	Rough pasture.
,,	2435	95·312	Rough pasture, &c.
,,	2436	13·767	Pasture.
		27448·567	*Carried forward.*

No. of Sheet.	No. on Plan.	Area in Acres.	Description.
		27448·567	*Brought forward.*
XXIII. 2.	2437	32·513	Rough pasture, &c.
,,	2438	53·305	Rough pasture & arable.
,,	2439	24·796	Rough pasture, arable, &c.
,,	2440	38·209	Wood, &c.
,,	2441	28·028	Pasture, &c.
,,	2442	21·009	Rough pasture, &c.
,,	2443	·274	Road.
,,	2444	12·483	Wood.
,,	2445	20·026	Arable.
,,	2446	16·945	Arable.
,,	2447	103·646	Wood, &c.
,,	2448	158·613	Heathy pasture, furze, &c.
,,	2449	7·695	Arable.
,,	2450	9·916	Arable.
,,	2451	22·744	Arable.
,,	2452	14·016	Rough pasture.
,,	2453	·393	Road.
,,	2454	12·065	Rough pasture.
,,	2455	3·592	Pasture.
,,	2456	5·274	Wood.
,,	2457	2·727	Pasture.
,,	2458	13·294	Wood.
,,	2459	13·659	Arable.
XXIII. 3.	2460	13·148	Arable.
,,	2461	12·381	Arable.
,,	2462	1·491	Wood & old quarry.
,,	2463	·857	Arable.
,,	2464	·577	Houses, &c. (Upper Canglar).
,,	2465	1·091	Arable.
,,	2466	10·129	Arable, &c.
,,	2467	·199	Wood.
,,	2468	9·783	Arable.
,,	2469	10·508	Arable.
,,	2470	·221	Rough pasture.
,,	2471	5·497	Arable.
,,	2472	2·723	Arable.
,,	2473	2·184	Arable.
,,	2474	1·474	Rough pasture.
,,	2475	2·648	Arable.
,,	2476	2·437	Heathy pasture, &c.
,,	2477	·607	Road.
,,	2478	·148	Arable & marsh.
,,	2479	·114	Houses & garden (Hallquarter).
,,	2480	·592	Arable.
,,	2481	2·321	Arable.
,,	2482	1·767	Arable.
,,	2483	5·618	Arable, &c.
,,	2484	·443	Houses, gardens, &c. (Canglar).
,,	2485	·628	Arable.
,,	2486	·460	House, garden, &c. (Doghillock).
		28153·835	*Carried forward.*

No. of Sheet.	No. on Plan.	Area in Acres.	Description.
		28153·835	*Brought forward.*
XXIII. 3.	2487	1·238	Arable.
,,	2488	1·176	Heathy pasture, &c.
,,	2489	5·293	Heathy pasture, &c.
,,	2490	6·837	Arable.
,,	2491	2·890	Wood.
,,	2492	10·940	Arable.
,,	2493	9·684	Arable.
,,	2494	1·314	Wood.
,,	2495	5·584	Arable.
,,	2496	6·159	Arable.
,,	2497	11·545	Rough pasture, &c.
,,	2498	3·554	Arable, &c.
,,	2499	·070	Wood.
,,	2500	3·182	Arable.
,,	2501	3·300	Rough pasture & whins.
,,	2502	3·386	Arable & whins.
,,	2503	2·437	Arable, &c.
,,	2504	2·289	Arable, &c.
,,	2505	2·877	Arable, &c.
,,	2506	·249	House & garden.
,,	2507	1·905	Arable.
,,	2508	6·072	Arable, &c.
,,	2509	9·306	Arable.
,,	2510	29·636	Arable, &c.
,,	2511	20·363	Arable, &c.
,,	2512	7·061	Arable.
,,	2513	13·814	Arable.
,,	2514	8·373	Arable & gravel pit.
,,	2515	·808	Pond.
,,	2516	7·110	Arable.
,,	2517	·980	Arable, &c.
,,	2518	·367	Houses, garden, &c. (Sawmill).
,,	2519	·231	Arable.
,,	2520	·125	Houses, &c. (Millholm).
,,	2521	·216	Road.
,,	2522	·678	Arable.
,,	2523	3·307	Arable, &c.
,,	2524	·255	Houses & garden.
,,	2525	2·475	Arable.
,,	2526	9·491	Arable.
,,	2527	·816	Farmsteading.
,,	2528	·495	Arable.
,,	2529	1·564	House, garden, &c. (Craigend).
,,	2530	·799	Gardens, &c.
,,	2531	·662	Arable.
,,	2532	·494	Wood.
,,	2533	1·153	Ornamental ground, &c.
,,	2534	3·122	Arable, &c.
,,	2535	1·523	Wood.
,,	2536	·697	House, wood, &c.
		28371·737	*Carried forward.*

No. of Sheet.	No. on Plan.	Area in Acres.	Description.
		28371·737	*Brought forward.*
XXIII. 3.	2537	·111	Garden.
,,	2538	6·298	Arable.
,,	2539	10 198	Wood & quarry.
,,	2540	1·012	Farmsteading (Craigquarter).
,,	2541	4·008	Pasture, &c.
,,	2542	11·876	Arable.
,,	2543	·512	Road.
,,	2544	18·846	Arable & rough pasture.
,,	2545	8·086	Arable.
,,	2546	10·492	Arable.
,,	2547	10·552	Arable.
,,	2548	6·074	Wood.
,,	2549	·657	Pond.
,,	2550	1·494	Marsh.
,,	2551	2·943	Brushwood, trees, & furze.
,,	2552	·714	Wood.
,,	2553	7·584	Arable.
,,	2554	10·682	Arable.
,,	2555	9·378	Arable.
,,	2556	·089	Fir plantation.
,,	2557	4·628	Arable.
,,	2558	·623	Arable.
,,	2559	·862	Farmsteading (Lower Canglar).
,,	2560	5·041	Arable.
,,	2561	6·931	Arable.
,,	2562	3·470	Arable.
,,	2563	5·463	Arable.
,,	2564	5·785	Road.
,,	2565	1·916	Arable.
,,	2566	6·587	Arable.
,,	2567	·560	Wood.
,,	2568	1·092	Wood.
,,	2569	2·764	Wood, &c.
,,	2570	2·634	Arable.
,,	2571	·229	Wood.
,,	2572	·685	Marsh.
,,	2573	1·808	Wood, &c.
,,	2574	6·943	Arable.
,,	2575	5·614	Arable.
,,	2576	·341	Road.
,,	2577	6·991	Arable.
,,	2578	4·818	Arable.
,,	2579	4·373	Arable & rough pasture.
,,	2580	4·115	Arable, &c.
,,	2581	9·567	Arable.
,,	2582	12·700	Arable.
,,	2583	·771	Farmsteading (Myres).
,,	2584	7·511	Arable.
,,	2585	27·025	Rough pasture, whins, &c.
,,	2586	8·148	Arable.
		28643·338	*Carried forward.*

No. of Sheet.	No. on Plan.	Area in Acres.	Description.
		28643·338	*Brought forward.*
XXIII. 3.	2587	6·188	Arable.
,,	2588	6·684	Arable.
,,	2589	12·032	Arable.
,,	2590	·531	Rough pasture.
,,	2591	133·118	Heathy pasture, furze, trees, &c.
,,	2592	54·014	Barr Wood.
,,	2593	33·733	Wood.
,,	2594	·170	Wood.
,,	2595	9·663	Arable.
,,	2596	3·338	Arable.
,,	2597	3·231	Arable.
,,	2598	8·172	Arable.
,,	2599	15·881	Arable & trees.
,,	2600	·374	Wood.
,,	2601	1·690	Wood.
,,	2602	2·755	Ornamental ground & trees.
,,	2603	12·285	Ornamental ground & trees.
XXIII. 4.	2604	4·202	Wood.
,,	2605	1·931	Ornamental ground, &c.
,,	2606	27·119	Wood.
,,	2607	·193	House, garden, &c. (Lodge).
,,	2608	4·846	Arable.
,,	2609	6·941	Arable, &c.
,,	2610	1·430	Wood.
,,	2611	·816	Wood.
,,	2612	·488	Wood.
,,	2613	·261	Ornamental ground, &c.
,,	2614	·563	Houses, &c.
,,	2615	2·036	Gardens, &c.
,,	2616	1·292	Wood.
,,	2617	1·626	Ornamental ground.
,,	2618	·895	Auchenbowie House, ground, &c.
,,	2619	34·132	Ornamental ground, &c.
,,	2620	·320	Wood.
,,	2621	·457	Wood.
,,	2622	1·479	Pasture, trees, &c.
,,	2623	·509	Arable.
,,	2624	10·268	Arable.
,,	2625	12·885	Arable.
,,	2626	1·087	Houses, &c. (Auchenbowie Mains)
,,	2627	8·822	Arable.
,,	2628	8·650	Arable.
,,	2629	5·153	Arable.
,,	2630	2·767	Arable.
,,	2631	13·869	Arable.
,,	2632	15·493	Arable.
,,	2633	11·604	Arable, &c.
,,	2634	12·618	Arable.
,,	2635	9·567	Arable.
,,	2636	21·690	Wood.
		29173·206	*Carried forward.*

No. of Sheet.	No. on Plan.	Area in Acres.	Description.
		29173·206	*Brought forward.*
XXIII. 4.	2637	11·297	Arable.
,,	2638	10·524	Arable.
,,	2639	11·478	Arable.
,,	2640	14·203	Arable.
,,	2641	·135	Pond.
,,	2642	1·987	Parish road.
,,	2643	7·570	Arable.
,,	2644	4·756	Arable.
,,	2645	·817	Farmsteading (Easterton).
,,	2646	·807	Wood.
,,	2647	18·332	Arable.
,,	2648	·634	Road
,,	2649	13·677	Arable.
,,	2650	15·055	Arable.
,,	2651	13·284	Arable.
,,	2652	1·942	Wood.
,,	2653	·188	Wood.
,,	2654	·316	House, &c. (South Durieshill).
,,	2655	·296	Pasture.
,,	2656	·314	Farmsteading.
,,	2657	14·117	Arable.
,,	2658	8·341	Arable.
,,	2659	9·490	Arable.
,,	2660	7·970	Arable.
,,	2661	13·506	Arable.
,,	2662	6·772	Wood.
,,	2663	25·185	Arable.
,,	2664	1·436	Wood.
,,	2665	9·050	Arable, &c.
,,	2666	2·963	Road.
,,	2667	·476	Wood.
,,	2668	11·266	Arable.
,,	2669	·346	Wood.
,,	2670	7·658	Arable.
,,	2671	13·637	Arable.
,,	2672	12·703	Arable.
,,	2673	·761	Houses, &c. (North Durieshill).
,,	2674	·287	Wood.
,,	2675	10·019	Arable.
,,	2676	·156	Wood.
,,	2677	9·697	Arable.
,,	2678	4·830	Wood.
,,	2679	17·112	Arable.
,,	2680	·135	House & garden. (Neuk o' Hedge)
,,	2681	·288	Wood.
,,	2682	16·377	Arable, &c.
,,	2683	41·024	Wood, &c.
,,	2684	5·233	Arable.
,,	2685	2·416	Arable.
,,	2686	4·054	Arable.
		29558·123	*Carried forward.*

No. of Sheet.	No. on Plan.	Area in Acres.	Description.
		29558·123	*Brought forward.*
XXIII. 4.	2687	·155	Wood.
,,	2688	·428	Houses & gardens.
,,	2689	6·485	Arable.
,,	2690	·624	Houses, garden, &c.
,,	2691	11·381	Arable, &c.
,,	2692	15·208	Arable.
,,	2693	25·340	Arable, &c.
,,	2694	1·048	House, garden, &c.
,,	2695	·292	Pasture.
,,	2696	1·003	Mansion, &c. (West Plean).
,,	2697	·419	Wood, &c.
,,	2698	·908	Wood.
,,	2699	·332	Pond.
,,	2700	1·363	Houses, yard, &c.
,,	2701	·431	Garden.
,,	2702	·107	Garden.
,,	2703	·834	Wood.
,,	2704	·899	Houses, garden, &c.
,,	2705	10·667	Arable.
,,	2706	·277	Wood.
,,	2707	16·840	Arable.
,,	2708	5·041	Wood.
,,	2709	7·881	Arable.
,,	2710	11·709	Arable.
,,	2711	15·724	Arable.
,,	2712	12·299	Arable.
,,	2713	12·641	Wood.
,,	2714	·732	Arable.
,,	2715	10·847	Arable.
,,	2716	2·935	Arable.
,,	2717	·351	Pasture.
,,	2718	·765	Houses, garden, &c. (Gartwhinnie)
,,	2719	2·026	Wood.
,,	2720	12·856	Arable.
,,	2721	·343	Wood.
,,	2722	12·179	Arable.
,,	2723	·317	Wood.
,,	2724	9·517	Arable.
,,	2725	14·849	Arable.
,,	2726	1·622	Houses & gardens (The Camp).
,,	2727	11·440	Arable.
,,	2728	·164	Houses & garden (Springvale).
,,	2729	8·822	Arable.
,,	2730	1·070	Houses, garden, &c. (Greenhill).
,,	2731	·770	Arable.
,,	2732	12·266	Arable, &c.
,,	2733	8·824	Public road (site of Roman road).
,,	2734	17·480	Arable.
,,	2735	7·451	Arable, &c.
,,	2736	·567	Wood.
		29856·652	*Carried forward.*

No. of Sheet.	No. on Plan.	Area in Acres.	Description.
		29856·652	*Brought forward.*
XXIII. 4.	2737	13·573	Arable, &c.
,,	2738	17·935	Arable.
,,	2739	13·208	Arable.
,,	2740	9·930	Arable, &c.
,,	2741	3·688	Road.
,,	2742	11·845	Arable.
,,	2743	·626	Pasture.
,,	2744	·448	Houses, garden, &c. (Muirmailing).
,,	2745	16·572	Arable.
XXIV. 1.	2746	7·879	Arable.
,,	2747	3·276	Arable.
,,	2748	20·417	Wood, &c.
,,	2749	6·535	Arable.
,,	2750	·737	Wood.
,,	2751	7·585	Arable.
,,	2752	7·480	Arable.
,,	2753	6·526	Arable.
,,	2754	1·136	Wood.
,,	2755	8·985	Arable.
,,	2756	·940	Wood.
,,	2757	12·065	Arable.
,,	2758	·823	Road.
,,	2759	·143	Houses & garden.
,,	2760	8·817	Arable.
,,	2761	·677	Road.
,,	2762	6·410	Arable.
,,	2763	·466	Wood.
,,	2764	1·306	Wood.
,,	2765	16·446	Arable.
,,	2766	3·701	Public road.
,,	2767	21·737	Wood, &c.
,,	2768	·447	Arable, &c.
,,	2769	2·858	Arable.
,,	2770	·267	House & pasture.
,,	2771	1·117	Houses, &c.
,,	2772	1·832	Wood.
,,	2773	9·604	Ornamental ground.
,,	2774	1·545	Wood.
,,	2775	9·025	Wood.
,,	2776	26·809	Ornamental ground, &c.
,,	2777	2·104	Wood.
,,	2778	·162	Wood.
,,	2779	·461	Houses, &c. (Plean House).
,,	2780	·782	Wood.
,,	2781	2·298	Arable.
,,	2782	2·114	Gardens.
,,	2783	1·818	Arable.
,,	2784	·859	Road, lodge, &c.
,,	2785	10·474	Wood.
,,	2786	7·748	Arable, &c.
		30170·888	*Carried forward.*

No. of Sheet.	No. on Plan.	Area in Acres.	Description.
		30170·888	*Brought forward.*
XXIV. 1.	2787	5·420	Wood.
,,	2788	·488	Wood.
,,	2789	6·386	Arable.
,,	2790	3·715	Wood.
,,	2791	13·864	Arable.
,,	2792	12·198	Arable.
,,	2793	·266	Wood.
,,	2794	1·065	Wood.
,,	2795	·816	Houses, gardens, &c. (Pleanbank).
,,	2796	4·890	Arable.
,,	2797	7·340	Arable, &c.
,,	2798	9·250	Arable.
,,	2799	10·665	Arable.
,,	2800	1·533	Wood.
,,	2801	12·940	Arable.
,,	2802	8·920	Arable.
,,	2803	9·047	Arable.
,,	2804	8·887	Wood.
,,	2805	2·422	Wood.
,,	2806	11·140	Arable.
,,	2807	6·915	Arable.
,,	2808	8·989	Arable.
,,	2809	1·131	Wood.
,,	2810	1·240	Houses, &c. (East Touch-hill).
,,	2811	·194	House & garden.
,,	2812	2·333	Arable.
,,	2813	5·751	Arable.
,,	2814	·470	House, &c. (West Touch-hill).
,,	2815	·099	Arable.
,,	2816	·667	Arable.
,,	2817	·076	Garden.
,,	2818	8·595	Arable.
,,	2819	·244	Wood.
,,	2820	·184	House, garden, &c.
,,	2821	32·859	Arable, &c.
,,	2822	17·583	Arable.
,,	2823	17·730	Arable.
,,	2824	7·881	Wood.
,,	2825	12·667	Arable.
,,	2826	16·314	Arable.
,,	2827	15·742	Arable.
,,	2828	8·509	Arable.
,,	2829	8·264	Arable.
,,	2830	·111	House & garden.
,,	2831	10·409	Arable.
,,	2832	·906	Wood.
,,	2833	7·677	Arable.
,,	2834	·664	House, garden, &c. (Tod and Lamb)
,,	2835	·146	Wood.
,,	2836	·312	House & garden.
		30496·802	*Carried forward.*

No. of Sheet.	No. on Plan.	Area in Acres.	Description.
		30496·802	*Brought forward.*
XXIV. 1.	2837	·338	House & garden.
,,	2838	·377	Church (Quoad Sacra), &c.
,,	2839	·104	Wood.
,,	2840	1·034	Wood.
,,	2841	·273	Wood.
,,	2842	1·038	Wood.
,,	2843	·623	Wood.
,,	2844	27·871	Arable, &c.
,,	2845	·110	House & garden. } Plean
,,	2846	·181	Houses & gardens. } (part of).
,,	2847	1·711	Arable.
,,	2848	1·592	Arable.
,,	2849	·265	Houses, gardens, &c. } Plean
,,	2850	·152	Houses & garden. } (part of).
,,	2851	1·743	Arable.
,,	2852	·360	Houses & gardens.
,,	2853	·568	Arable.
,,	2854	·140	House, smithy, &c. (Plean—part of)
,,	2855	1·974	Wood, &c.
,,	2856	5·772	Arable, &c.
,,	2857	·155	House & garden. (Plean—part of)
,,	2858	1·835	Wood.
,,	2859	1·368	William Simpson's Asylum, &c.
,,	2860	2·098	Gardens, &c.
,,	2861	·750	Garden.
,,	2862	·688	Wood.
,,	2863	5·024	Arable.
,,	2864	2·945	Arable.
,,	2865	1·571	Wood.
,,	2866	2·714	Arable.
,,	2867	·079	House & garden. } Plean
,,	2868	·140	House & gardens. } (part of).
,,	2869	1·177	Arable.
,,	2870	1·036	Arable.
,,	2871	·112	School & orchard. } Plean
,,	2872	·336	House & garden. } (part of).
,,	2873	·350	House & garden. }
,,	2874	·382	House & garden.
,,	2875	·222	Garden.
,,	2876	·584	Wood, &c.
,,	2877	10·184	Arable.
,,	2878	14·692	Wood, lodge, &c.
,,	2879	·532	Wood.
,,	2880	5·946	Arable.
,,	2881	·881	Wood.
,,	2882	7·671	Arable.
,,	2883	8·039	Arable.
,,	2884	6·647	Arable.
,,	2885	2·699	Wood.
,,	2886	5·749	Arable.
		30629·634	*Carried forward.*

No of Sheet.	No. on Plan.	Area in Acres.	Description.
		30629·634	*Brought forward.*
XXIV. 1.	2887	·267	Wood.
,,	2888	9·139	Arable.
,,	2889	1·881	Road.
,,	2890	9·637	Arable.
,,	2891	27·857	Arable.
,,	2892	15·817	Arable.
,,	2893	13·422	Arable.
,,	2894	·607	Arable, &c.
,,	2895	·836	Farmsteading. } Carbrook Mains.
,,	2896	·438	House, &c. } Carbrook Mains.
,,	2897	14·480	Arable.
,,	2898	15·297	Arable.
,,	2899	13·799	Arable.
,,	2900	13·174	Arable.
,,	2901	·622	Farmsteading (Cushan Quarter).
,,	2902	3·065	Arable.
,,	2903	·398	Road.
,,	2904	11·425	Arable.
,,	2905	15·773	Arable
,,	2906	13·415	Arable.
,,	2907	18·798	Arable.
,,	2908	16·153	Arable.
,,	2909	8·168	Wood.
,,	2910	16·951	Arable.
,,	2911	20·777	Arable.
,,	2912	·267	Houses, garden, &c. (Mill Quarter).
XXIV. 2.	2913	14·743	Arable, &c.
,,	2914	9·279	Parish road.
,,	2915	·280	House & gardens.
,,	2916	8·870	Arable.
,,	2917	14·377	Arable.
,,	2918	22·597	Wood & quarry.
,,	2919	31·789	Arable.
,,	2920	16·492	Arable.
,,	2921	15·201	Arable.
,,	2922	20·023	Arable.
,,	2923	1·414	Parish road.
,,	2924	·134	House, gardens, &c.
,,	2925	·362	Houses, gardens, &c.
,,	2926	1·176	Pasture, &c.
,,	2927	·388	Pond.
,,	2928	·439	House, garden, &c. (Plean Mill).
,,	2929	3·473	Arable.
,,	2930	16·852	Arable.
,,	2931	25·616	Arable, rough pasture, &c.
,,	2932	7·126	Arable.
,,	2933	1·479	Arable.
,,	2934	6·292	Occupation road.
,,	2935	7·332	Arable.
,,	2936	6·461	Arable.
		31124·292	*Carried forward.*

No. of Sheet.	No. on Plan.	Area in Acres.	Description.
		31124·292	*Brought forward.*
XXIV. 2.	2937	·170	Pasture.
,,	2938	·160	House & garden.
,,	2939	22·582	Arable.
,,	2940	27·651	Arable.
,,	2941	20·026	Pows Wood, &c.
,,	2942	18·877	Pows Wood.
,,	2943	·684	Houses & gardens.
,,	2944	3·740	Wood.
,,	2945	12·178	Arable.
,,	2946	12·078	Arable.
,,	2947	10·762	Arable.
,,	2948	·913	Occupation road.
,,	2949	20·585	Arable, &c.
,,	2950	·921	Arable.
,,	2951	1·235	Houses, garden, &c. (Rosehill).
,,	2952	36·524	Arable.
,,	2953	47·888	Arable.
,,	2954	83·331	Arable.
,,	2955	15·507	Railway (Scottish Central).
,,	2956	19·261	Arable, &c.
,,	2957	2·141	Arable.
,,	2958	·321	Houses & garden (Powside).
,,	2959	25·092	Arable, &c.
,,	2960	12·013	Arable.
,,	2961	10·799	Arable.
,,	2962	12·853	Arable.
,,	2963	·833	Arable.
,,	2964	·847	Houses, garden, &c. (Pleanmill).
,,	2965	4·283	Arable.
,,	2966	·224	Occupation road.
,,	2967	42·497	Arable.
,,	2968	·328	Wood.
,,	2969	7·064	Wood.
,,	2970	4·882	Arable, &c.
,,	2971	7·610	Wood.
,,	2972	·612	Rough pasture, &c.
,,	2973	1·023	Pasture.
,,	2974	·503	House, smithy, gardens, &c.
,,	2975	·363	Occupation road.
,,	2976	12·014	Arable, quarry, &c.
,,	2977	·130	House & garden (Craigs).
,,	2978	25·752	Arable, &c.
,,	2979	7·291	Arable.
,,	2980	10·673	Arable.
,,	2981	1·376	Arable.
,,	2982	4·599	Arable.
,,	2983	12·560	Arable, &c.
,,	2984	·305	Occupation road.
,,	2985	10·468	Arable.
,,	2986	·053	Garden.
		31698·874	*Carried forward.*

No. of Sheet.	No. on Plan.	Area in Acres.	Description.
		31698·874	*Brought forward.*
XXIV. 2.	2987	.119	Garden.
,,	2988	30·880	Arable.
,,	2989	3·642	Arable.
,,	2990	1·469	Parish road.
,,	2991	·152	House & garden.
,,	2992	·872	Arable.
,,	2993	·205	Houses & gardens.
,,	2994	1·788	Turnpike road.
,,	2995	·063	House & garden (Powmill T.P.)
,,	2996	·873	Farmsteading (Mossneuk).
,,	2997	52·738	Arable, &c.
,,	2998	2·303	Arable.
,,	2999	5·348	Arable.
,,	3000	20·351	Arable, &c.
,,	3001	·316	Farmsteading (Powdrake).
XXIV. 3.	3002	·158	House & garden (Carnock Station)
,,	3003	2·055	Arable.
,,	3004	12·174	Arable.
,,	3005	·760	Arable.
,,	3006	45·355	Arable.
,,	3007	1·529	Parish road.
,,	3008	10·677	Arable.
,,	3009	4·479	Arable.
,,	3010	·354	Farmsteading (Powbridge).
,,	3011	20·988	Arable.
XXII. 6.	3012	18·295	Rough pasture.
,,	3013	·269	Pasture, &c.
,,	3014	·333	Pasture, &c.
,,	3015	5·061	Pasture.
,,	3016	3·045	Pasture, &c.
,,	3017	3·525	Pasture, &c.
,,	3018	·513	Moss, &c.
XXII. 7.	3019	·204	Pasture, &c.
,,	3020	52·345	Rough pasture, moss, &c.
,,	3021	12·906	Arable & rough pasture.
,,	3022	12·765	Pasture, &c.
,,	3023	·701	Houses, garden, &c. (Smallburn).
,,	3024	·328	Pasture.
,,	3025	4·105	Arable.
,,	3026	11·920	Rough pasture.
,,	3027	8·336	Arable & rough pasture.
,,	3028	120·432	Rough pasture.
,,	3029	15·562	Pasture, &c.
,,	3030	6·411	Arable.
,,	3031	16·737	Rough pasture.
,,	3032	89·773	Rough pasture.
,,	3033	209·667	Rough pasture.
,,	3034	73·453	Rough pasture.
,,	3035	32·841	Arable & rough pasture.
,,	3036	·068	House & garden (Bogside).
		32618·117	*Carried forward.*

No. of Sheet.	No. on Plan.	Area in Acres.	Description.
		32618·117	*Brought forward.*
XXII. 7.	3037	29·333	Rough pasture, &c.
,,	3038	79·936	Rough pasture, &c.
,,	3039	36·078	Rough pasture, &c.
XXII. 8.	3040	199·252	Rough pasture.
,,	3041	360·547	Rough pasture, &c.
,,	3042	156·862	Rough pasture, &c.
,,	3043	14·846	Earls Burn.
,,	3044	200·091	Rough pasture, &c.
,,	3045	45·569	Rough pasture.
,,	3046	33·782	Rough pasture.
,,	3047	6·877	Rough pasture.
,,	3048	85·955	Rough pasture.
XXIII. 5.	3049	·926	Wood.
,,	3050	19·622	Rough pasture, &c.
,,	3051	·317	Wood.
,,	3052	·475	Wood.
,,	3053	15·704	Rough pasture.
,,	3054	·310	Wood.
,,	3055	1·103	Wood.
,,	3056	·224	Wood.
,,	3057	14·573	Rough pasture.
,,	3058	1·392	Wood.
,,	3059	1·009	Wood.
,,	3060	·767	Wood.
,,	3061	29·682	Rough pasture.
,,	3062	·418	Wood.
,,	3063	4·392	Wood.
,,	3064	·419	Wood.
,,	3065	·905	Wood.
,,	3066	339·272	Rough pasture, &c.
,,	3067	442·866	Heathy pasture.
,,	3068	34·093	Rough pasture.
,,	3069	13·906	Rough pasture, &c.
,,	3070	28·777	Rough & rocky pasture.
,,	3071	11·233	Rough pasture, &c.
,,	3072	5·207	Rocky pasture, &c.
,,	3073	11·574	Pasture.
,,	3074	9·895	Pasture, &c.
,,	3075	11·319	Pasture, &c.
,,	3076	44·515	Pasture, &c.
,,	3077	·484	Pasture & trees.
,,	3078	1·088	Houses, garden, &c. (Craigengelt).
,,	3079	33·283	Rough pasture, &c.
,,	3080	152·798	Rough pasture.
,,	3081	29·432	Rough pasture, &c.
,,	3082	9·275	Rough pasture.
,,	3083	3·836	Rough & rocky pasture.
,,	3084	36·328	Rough pasture.
,,	3085	26·467	Rough pasture.
,,	3086	8·971	Arable.
		35214·102	*Carried forward.*

No. of Sheet.	No. on Plan.	Area in Acres.	Description.
		35214·102	*Brought forward.*
XXIII. 5.	3087	5·290	Rough pasture.
,,	3088	3·184	Arable.
,,	3089	1·829	Arable.
,,	3090	12·091	Arable, &c.
XXIII. 6.	3091	21·246	Rough pasture, &c.
,,	3092	7·025	Pasture.
,,	3093	·489	Pasture.
,,	3094	·126	Pasture.
,,	3095	2·831	Rough pasture.
,,	3096	·565	Pasture, &c.
,,	3097	8·441	Pasture, &c.
,,	3098	5·550	Pasture.
,,	3099	10·272	Pasture.
,,	3100	·952	Road.
,,	3101	9·836	Rough pasture.
,,	3102	2·373	Rough pasture.
,,	3103	·123	Church (Chapel of Ease) & walk.
,,	3104	7·219	Rough pasture.
,,	3105	8·650	Rough pasture.
,,	3106	18·666	Rough pasture.
,,	3107	·140	Houses, &c. (Wester Buckieburn).
,,	3108	7·353	Arable.
,,	3109	5·956	Arable.
,,	3110	6·030	Arable.
,,	3111	4·437	Rough pasture, &c.
,,	3112	8·914	Arable, rough pasture, &c.
,,	3113	·602	Houses, &c. (Easter Buckieburn).
,,	3114	·320	Pasture.
,,	3115	·122	House & garden.
,,	3116	3·976	Pasture, &c.
,,	3117	8·095	Arable, &c.
,,	3118	17·235	Arable, &c.
,,	3119	5·341	Arable, &c.
,,	3120	·901	Houses, garden, &c. (Shankhead).
,,	3121	68·030	Rough pasture, &c.
,,	3122	6·058	Arable.
,,	3123	6·086	Arable.
,,	3124	10·424	Arable.
,,	3125	44·428	Rough pasture, &c.
,,	3126	3·834	Arable.
,,	3127	·335	Arable.
,,	3128	·970	Arable.
,,	3129	·750	Wood.
,,	3130	6·141	Arable.
,,	3131	10·332	Arable.
,,	3132	·292	Wood.
,,	3133	6·443	Arable.
,,	3134	·380	Wood.
,,	3135	4·015	Arable.
,,	3136	1·139	Road.
		35579·939	*Carried forward.*

No. of Sheet.	No. on Plan.	Area in Acres.	Description.
		35579·939	*Brought forward.*
XXIII. 6.	3137	1·103	Farmsteading (Lochend).
,,	3138	27·249	Arable, &c.
,,	3139	15·097	Arable.
,,	3140	18·583	Arable, &c.
,,	3141	8·844	Brushwood, &c.
,,	3142	9·004	Pasture.
,,	3143	·711	Farmsteading, &c. (Glenhead).
,,	3144	·356	Arable.
,,	3145	7·055	Pasture, &c.
,,	3146	14·080	Pasture, &c.
,,	3147	18·745	Rough pasture, &c.
,,	3148	25·231	Pasture, &c.
,,	3149	16·437	Pasture.
,,	3150	19·142	Pasture.
,,	3151	4·575	Brushwood & furze.
,,	3152	3·064	Pasture.
,,	3153	11·668	Arable.
,,	3154	13·960	Arable.
,,	3155	15·787	Rough pasture.
,,	3156	56·648	Rough pasture.
,,	3157	134·565	Loch Coulter.
,,	3158	51·998	Heathy & rough pasture.
,,	3159	5·878	Arable.
XXIII. 7.	3160	12·210	Arable.
,,	3161	6·744	Arable.
,,	3162	·317	Arable, &c.
,,	3163	2·059	Arable.
,,	3164	12·338	Arable.
,,	3165	4·997	Pasture.
,,	3166	3·835	Pasture.
,,	3167	5·750	Pasture.
,,	3168	·452	Wood.
,,	3169	5·773	Pasture.
,,	3170	9·157	Rough pasture, &c.
,,	3171	9·125	Arable.
,,	3172	1·821	Arable.
,,	3173	3·047	Arable.
,,	3174	4·021	Arable.
,,	3175	2·223	Pasture, &c.
,,	3176	2·560	Pasture, &c.
,,	3177	4·254	Rough pasture, &c.
,,	3178	·795	Wood.
,,	3179	6·594	Heathy pasture, &c.
,,	3180	3·393	Pasture, &c.
,,	3181	·657	Wood.
,,	3182	·756	Pasture.
,,	3183	·739	Houses, garden, &c. (Hallquarter).
,,	3184	·472	Garden, &c.
,,	3185	·538	Road.
,,	3186	4·434	Pasture.
		36168·780	*Carried forward.*

No. of Sheet.	No. on Plan.	Area in Acres.	Description.
		36168·780	*Brought forward.*
XXIII. 7.	3187	2·254	Pasture.
,,	3188	6·174	Arable.
,,	3189	6·692	Pasture.
,,	3190	2·556	Pasture, &c.
,,	3191	2·625	Wood.
,,	3192	8·199	Pasture, &c.
,,	3193	8·707	Arable.
,,	3194	3·607	Arable.
,,	3195	4·847	Arable.
,,	3196	8·654	Pasture.
,,	3197	29·314	Arable, rough pasture, &c.
,,	3198	22·252	Arable.
,,	3199	12·691	Arable.
,,	3200	1·341	Wood, &c.
XXIII. 8.	3201	·893	Rough pasture.
,,	3202	13·476	Arable.
,,	3203	1·354	Parish road.
,,	3204	13·852	Arable.
,,	3205	·389	Wood.
,,	3206	15·619	Arable.
,,	3207	·059	Parish road.
,,	3208	·229	Pool.
,,	3209	22·280	Arable, &c.
,,	3210	·114	Arable.
,,	3211	13·077	Arable, &c.
,,	3212	·042	Arable.
,,	3213	·026	Arable.
,,	3214	·352	Wood, &c.
,,	3215	14·432	Arable.
,,	3216	7·285	Wood, &c.
,,	3217	21·332	Arable.
,,	3218	44·551	Arable, &c.
,,	3219	13·680	Rough pasture, &c.
,,	3220	8·999	Arable.
,,	3221	·904	Road.
,,	3222	18·016	Arable & furze.
,,	3223	12·089	Arable.
,,	3224	20·224	Arable, &c.
,,	3225	·661	Stackyard.
,,	3226	·441	Farmsteading (Woodcockfauld).
,,	3227	2·117	Arable.
,,	3228	11·301	Arable, &c.
,,	3229	·051	Rough pasture.
,,	3230	·125	Rough pasture.
,,	3231	11·213	Arable.
,,	3232	8·237	Arable.
,,	3233	7·872	Arable & gravel pit.
,,	3234	10·049	Arable.
,,	3235	1·165	Road.
,,	3236	16·232	Arable.
		36601·431	*Carried forward.*

No. of Sheet.	No. on Plan.	Area in Acres.	Description.
		36601·431	*Brought forward.*
XXIII. 8.	3237	9·828	Arable.
XXIV. 5.	3238	6·853	Arable.
,,	3239	6·804	Arable.
,,	3240	7·953	Arable.
,,	3241	·692	Arable & trees.
,,	3242	·059	Arable.
,,	3243	5·466	Arable.
,,	3344	4·321	Arable.
,,	3245	4·693	Arable.
,,	3246	5·277	Arable.
,,	3247	·281	House, garden, &c. (Gartincaber).
,,	3248	·185	Arable.
,,	3249	6·118	Arable.
,,	3250	·985	Wood.
,,	3251	14·703	Arable.
,,	3252	3·427	Arable, &c.
,,	3253	·476	Farmsteading (Glenside).
,,	3254	10·660	Arable.
,,	3255	10·070	Arable.
,,	3256	6·143	Wood.
,,	3257	13·368	Arable.
,,	3258	1·624	Arable.
,,	3259	7·972	Arable.
,,	3260	9·270	Arable.
,,	3261	8·704	Arable.
,,	3262	·217	Wood.
,,	3263	9·899	Arable.
,,	3264	1·273	Wood.
,,	3265	7·474	Wood, &c.
,,	3266	2·410	Wood.
,,	3267	13·245	Arable.
,,	3268	15·660	Arable.
,,	3269	·407	Wood.
,,	3270	1·522	Gardens.
,,	3271	·068	Wood.
,,	3272	10·021	Arable.
,,	3273	·469	Houses, gardens, &c. (Carbrook).
,,	3274	9·244	Arable.
,,	3275	·404	Garden, &c.
,,	3276	12·504	Arable.
,,	3277	13·321	Arable.
XXIV. 6.	3278	11·197	Arable.
,,	3279	·407	Arable.
,,	3280	7·357	Arable.
,,	3281	10·730	Arable.
,,	3282	·530	Arable.
,,	3283	32·708	Arable.
,,	3284	21·354	Arable.
,,	3285	11·654	Rough pasture, &c.
,,	3286	10·049	Arable, &c.
		36951·487	*Carried forward.*

No. of Sheet.	No. on Plan.	Area in Acres.	Description.
		36951·487	*Brought forward.*
XXII. 11.	3287	5·786	Arable, &c.
,,	3288	45·663	Rough pasture.
,,	3289	19·979	Rough pasture.
,,	3290	1·606	Arable.
,,	3291	·559	Houses, garden, &c. (Cairnoch).
,,	3292	·170	Arable.
,,	3293	·156	Garden.
,,	3294	8·464	Arable.
,,	3295	76·101	Rough pasture, &c.
,,	3296	29·936	Rough pasture.
,,	3297	45·267	Rough pasture.
,,	3298	·430	Houses, garden, &c. (Kirk o' Muir)
,,	3299	·142	School, graveyard, &c.
,,	3300	8·850	Arable & rough pasture.
,,	3301	·650	Arable.
,,	3302	·388	House & garden (Boon a' Kirk).
,,	3303	43·182	Rough pasture, &c.
XXII. 12.	3304	·182	Pasture.
,,	3305	12·896	Rough pasture, &c.
,,	3306	14·437	County road.
,,	3307	·239	Houses & garden (Kirkburn).
,,	3308	21·274	Rough pasture, &c.
,,	3309	37·515	Rough pasture & moss.
,,	3310	6·558	Rough pasture, &c.
,,	3311	·829	Arable.
,,	3312	·193	Pasture.
,,	3313	1·557	Arable.
,,	3314	·904	Pasture.
,,	3315	6·983	Pasture, &c.
,,	3316	11·548	Rough pasture, &c.
,,	3317	153·195	Rough pasture, &c.
,,	3318	34·356	Rough pasture, &c.
,,	3319	13·291	Rough pasture.
,,	3320	2·247	Wood.
,,	3321	9·634	Pasture, &c.
,,	3322	5·704	Pasture.
,,	3323	·434	Pasture, &c.
,,	3324	4·388	Arable & rough pasture.
,,	3325	5·006	Pasture, &c.
,,	3326	2·872	Pasture, &c.
,,	3327	·425	Houses, &c. (Craigannet).
,,	3328	·318	Arable & garden.
,,	3329	·336	Arable.
,,	3330	·647	House, garden, & wood.
,,	3331	2·163	Pasture, &c.
,,	3332	·412	Road.
,,	3333	14·057	Arable, &c.
,,	3334	·581	Rough pasture.
,,	3335	14·404	Arable, &c.
,,	3336	10·449	Arable.
		37628·850	*Carried forward.*

No. of Sheet.	No. on Plan.	Area in Acres.	Description.
		37628·850	*Brought forward.*
XXII. 12.	3337	·071	Arable.
,,	3338	5·470	Arable.
,,	3339	16·804	Rough pasture, &c.
,,	3340	5·464	Arable.
,,	3341	·493	Wood.
,,	3342	3·067	Arable.
,,	3343	·587	Wood.
,,	3344	1·264	House, &c. (Easter Craigannet).
,,	3345	·773	Pasture.
,,	3346	3·870	Arable, &c.
,,	3347	8·395	Pasture.
,,	3348	3·257	Pasture.
,,	3349	·404	Wood.
,,	3350	56·301	Rough pasture.
,,	3351	60·880	Rough pasture, &c.
,,	3352	7·834	Rough pasture.
,,	3353	6·046	Rough pasture.
,,	3354	8·746	Arable.
,,	3355	8·433	Arable, &c.
,,	3356	·422	Houses, garden, &c.
,,	3357	2·686	Pasture.
,,	3358	8·671	Rough pasture, &c.
,,	3359	8·639	Arable.
,,	3360	·218	Wood.
,,	3361	·334	Rough pasture.
,,	3362	2·875	Arable, &c.
,,	3363	7·367	Pasture.
,,	3364	6·502	Arable, &c.
,,	3365	·122	House & garden (Glendales).
,,	3366	·629	Pasture.
,,	3367	7·918	Pasture, &c.
,,	3368	3·849	Pasture.
XXIII. 9.	3369	6·153	Arable.
,,	3370	4·662	Pasture.
,,	3371	2·873	Arable.
,,	3372	·220	House & gardens (New Dyke).
,,	3373	·656	Rough pasture, &c.
,,	3374	·177	Wood.
,,	3375	3·943	Arable.
,,	3376	·505	Wood.
,,	3377	1·007	Houses, garden, &c. (Muirmill).
,,	3378	·410	Wood.
,,	3379	·483	Pasture.
,,	3380	3·958	Arable, &c.
,,	3381	·196	Wood.
,,	3382	6·361	Arable.
,,	3383	·426	House, garden, &c.
,,	3384	·494	Earlsburn Cottage, ground, &c.
,,	3385	·196	Wood.
,,	3386	3·570	Arable.
		37913·531	*Carried forward.*

No. of Sheet.	No. on Plan.	Area in Acres.	Description.
		37913·531	*Brought forward.*
XXIII. 9.	3387	·191	Pond.
,,	3388	·796	Wood.
,,	3389	·386	Gardens.
,,	3390	7·687	Pasture.
,,	3391	·433	Wood.
,,	3392	·578	Wood.
,,	3393	11·456	Pasture.
,,	3394	·660	House & gardens (Drum).
,,	3395	6·205	Pasture.
,,	3396	·382	Wood.
,,	3397	5·594	Rough pasture, &c.
,,	3398	·119	Wood.
,,	3399	·780	Wood.
,,	3400	·120	Wood.
,,	3401	·536	Wood.
,,	3402	·107	Wood.
,,	3403	·466	Wood.
,,	3404	17·811	Rough pasture, &c.
,,	3405	1·024	Wood.
,,	3406	23·111	Rough pasture.
,,	3407	·695	Wood.
,,	3408	1·240	Wood.
,,	3409	1·351	Wood.
,,	3410	1·986	Wood.
,,	3411	17·281	Rough pasture.
,,	3412	·873	Wood.
,,	3413	4·177	Wood.
,,	3414	5·838	Pasture.
,,	3415	2·443	Wood.
,,	3416	6·193	Pasture.
,,	3417	·837	Wood.
,,	3418	50·662	Rough pasture.
,,	3419	5·664	Arable.
,,	3420	·156	Arable & ruins.
,,	3421	17·985	River Carron.
,,	3422	17·797	Arable, rough pasture, &c.
,,	3423	7·450	Arable & rough pasture.
,,	3424	·108	Rough pasture.
,,	3425	·371	Road
,,	3426	·134	Garden.
,,	3427	·251	House, &c. (Bridge-end).
,,	3428	2·476	Pasture.
,,	3429	5·907	Arable.
,,	3430	1·819	Rough pasture.
,,	3431	·112	House & garden (Carronford).
,,	3432	·267	Pasture & garden.
,,	3433	2·024	Pasture, &c.
,,	3434	·027	House (Crosspath).
,,	3435	·620	Wood.
,,	3436	29·475	Rough pasture, &c.
		38178·192	*Carried forward.*

No. of Sheet.	No. on Plan.	Area in Acres.	Description.
		38178·192	*Brought forward.*
XXIII. 9.	3437	6·774	Arable.
,,	3438	10·656	Arable.
,,	3439	47·510	Rough pasture, &c.
,,	3440	14·528	Rough pasture, &c.
,,	3441	20·379	Rough pasture.
,,	3442	·451	Rough pasture, &c.
,,	3443	30·237	Rough pasture.
,,	3444	18·139	Rough pasture.
,,	3445	61·885	Rough pasture.
,,	3446	·304	Wood.
,,	3447	1·392	Arable.
,,	3448	·150	House, wood, &c.
,,	3449	·108	Houses, &c. (Shielwalls).
,,	3450	1·123	Arable.
,,	3451	·476	Wood.
,,	3452	·783	Wood.
,,	3453	32·758	Arable.
,,	3454	1·354	Turnpike road (public).
,,	3455	9·508	Rough pasture.
,,	3456	·213	Wood.
,,	3457	·636	Wood.
,,	3458	5·157	Pasture, &c.
,,	3459	·286	Road.
,,	3460	·411	Houses, &c. (Townfoot).
XXIII. 10.	3461	·178	Garden.
,,	3462	·442	Wood, &c.
,,	3463	·501	Rough pasture.
,,	3464	27·416	Pasture, &c.
,,	3465	35·679	Rough pasture.
,,	3466	4·768	Rough pasture.
,,	3467	2·083	Wood, &c.
,,	3468	20·880	Pasture.
,,	3469	·534	Wood.
,,	3470	·168	Wood.
,,	3471	1·257	Pasture.
,,	3472	3·883	Wood, &c.
		38541·199	

RECAPITULATION.

37590·485	Land.
221·947	Public roads.
471·536	Water.
19·524	Tidal Water.
80·492	Railways.
157·215	Foreshore of rivers.
38541·199	Area of the Parish of St. Ninians, (exclusive of Detached Portions)
531·964	Area of the Parliamentary Borough of Stirling within St. Ninians Ph.

PARISH OF ST. NINIANS (DETACHED, No. 1),

LOCALLY SITUATED IN THE PARISH OF STIRLING.

No. of Sheet.	No. on Plan.	Area in Acres.	Description.
XVII. 3.	1	5·987	Arable, footpath, &c.
,,	2	·262	Houses, gardens, &c.
		6·249	Area of the Parish of St. Ninians, (Detached, No. 1), within the Parliamentary Borough of Stirling.

PARISH OF ST. NINIANS (DETACHED, No. 2),

LOCALLY SITUATED IN THE PARISH OF STIRLING.

XVII. 3.	1	·373	Road, trees, &c. (public).
,,	2	·772	Garden.
,,	3	5·059	Houses, yards, gardens, &c.
,,	4	2·203	Public road.
,,	5	4·012	Houses, yards, gardens, &c.
		12·419	

RECAPITULATION.

9·843	Land.
2·576	Public roads.
12·419	Area of the Parish of St. Ninians, (Detached, No. 2), within the Parliamentary Borough of Stirling.

PARISH OF ST. NINIANS (DETACHED, No. 3),

LOCALLY SITUATED AT THE N.E. CORNER OF THE PARISH OF STIRLING.

X. 16.	1	11·471	Arable, rough pasture, &c.
,,	2	9·037	Arable, rough pasture, &c.
,,	3	10·159	Arable, rough pasture, &c.
,,	4	7·424	Arable, rough pasture, &c.
,,	5	7·497	Arable, &c.
,,	6	8·444	Arable, &c.
		54·032	*Carried forward.*

No. of Sheet.	No. on Plan.	Area in Acres.	Description.
		54·032	*Brought forward.*
X. 16.	7	1·503	Houses, yards, &c. (Queenshaugh)
,,	8	7·143	Foreshore of River Forth (part of)
,,	9	23·944	River Forth (part of—Tidal Water)
,,	10	1·742	Arable, &c.
,,	11	·178	Rough pasture & trees.
,,	12	1·052	Houses, yards, &c. (Shiphaugh).
,,	13	·454	Road.
,,	14	28·236	Arable & footpath.
XVII. 4.	15	·671	Houses, timber yards, garden, &c.
,,	16	·580	Public road.
,,	17	·750	Houses, timber yards, &c.
,,	18	1·195	Houses, yards, &c. (chemical works)
,,	19	2·168	Houses, yards, garden, &c.
,,	20	1·568	Arable, &c.
,,	21	1·696	Houses, &c. (chemical works).
,,	22	3·173	Arable, rough pasture, trees, &c.
,,	23	1·374	Houses, pasture, &c. (Abbey Mill).
		131·459	

RECAPITULATION.

99·792	Land.
·580	Public road.
7·143	Foreshore.
23·944	Tidal Water.
131·459	Area of the Parish of St. Ninians, (Detached, No. 3), within the Parliamentary Borough of Stirling.

RECAPITULATION FOR THE PARISH.

37706·369	Land.
225·103	Public roads.
471·536	Water.
43·468	Tidal Water.
80·492	Railways.
164·358	Foreshore of rivers.
38691·326	Total Area of the Parish of St. Ninians, in the County of Stirling.

*** The Parish of St. Ninians (Detached, Nos. 1, 2, & 3), are situated in and published with the Plans of Stirling Parish—the areas are given with this Book of Reference.

INDEX TO PLACES

IN THE

PARISH OF ST. NINIANS.

COUNTY OF STIRLING.

Name of Place.	No. of Sheet. 6 inch scale.	No. of Sheet. 25·344 in. scale.	Descriptive Remarks.
Abbey Ford	XVII.	4	A portion of the River Forth.
Alloa Junction	XXIV.	2	
Alton	XVIII.	5	A farmsteading.
Anchor Inn	XVII.	7	An inn in St. Ninians Village.
Annfield	,,	3	A neat dwelling house.
Auchenbowie	,,	16	A number of cot houses.
Auchenbowie Burn	XXIII.	4	
Auchenbowie House	,,	4	A plain building, three stories high.
Auchenbowie Mains	,,	4	A farmsteading.
Avenuehead	,,	4	Four cottages.
Avon Burn	,,	8	
Back o' Muir	XVII.	16	A neat farm house.
Bandeath	XVIII.	2	A farmsteading.
Bannock Burn	XVI.	16	
Bannockburn	XVII.	1,4,8,10 11,12,13 14, & 16	
	XVIII.	1	
	XXIII.	1 & 2	
	XVII.	12	A manufacturing country village.
Bannockburn House	,,	12	A plain mansion.
Bannockburn Station	,,	12	A plain neat building.
Bannockburn Wood	,,	16	
Bankend	,,	2	A farmsteading.
Bankhead	XVIII.	10	A small farmsteading.
Bankhall	,,	9	A small farmsteading.
Backrow	XVII.	12	A row of cottage houses, east end of Bannockburn
Balquidderock	,,	12	A good farmsteading.
Barr Wood	XXIII.	4	
Baston Bridge	XVII.	1	
Baston Burn	,,	1	
Baston Cottage	,,	1	A small cot house.
Batterflats	,,	7	A farmsteading.
Beaton's Mill	,,	12	An old dwelling in Milton Village.
Beechwood	,,	7	A neat mansion.
Belfield	,,	7	A small village.

Name of Place.	No. of Sheet. 6 inch scale.	No. of Sheet. 25·344 in. scale.	Descriptive Remarks.
Belfry.	XVII.	7	Part of the ancient church of St Ninians.
Benthead.	,,	12	A small farmsteading.
Berryhill.	,,	9	A small farmsteading.
Berry Hills.	XVIII.	9	A series of small elevations
Birkhill.	XVII.	3	A neat dwelling house and offices.
Blackrow.	,,	15	Two cottages.
Blackrow.	XXIII.	6	A cot house.
Blondwell.	XVII.	12	A small public house.
Bloody Faulds.	,,	16	A low piece of land.
Boards Burn.	XXIII.	7 & 8	
Bogend.	XVII.	12	A neat small farmsteading
Bogside.	,,	15	A farmsteading.
Bogside.	XXII.	7	A cothouse.
Bolfornought.	XVII.	4	A farmsteading.
Boon a' Corse.	,,	1	A small knoll.
Boon a' Kirk.	XXII.	11	A farmsteading.
Bore Stone.	XVII.	11	A stone in which the standard of Scotland was fixed
Borestonebrae.	,,	7	A few houses in the south of St. Ninians Village.
Borestone Houses.	,,	11	Two cot houses & smithies attached.
Brae Burn.	,,	5	
Braehead.	,,	7	A farmsteading.
Braehead.	,,	11	A farmsteading.
Braehouse.	,,	5	A small farmsteading.
Bearside.	,,	7	A farmsteading.
Brangy Cottage.	,,	11	A cot house.
Broadleys.	,,	8	A farmsteading.
Brock's Brae.	,,	11	A slight arable elevation.
Broomridge.	,,	8	A farmsteading.
Bridge-end.	XXIII.	9	A farmsteading.
Bruce's Castle (in ruins).	XVIII.	14	An ancient castle in ruins.
Buckie Burn.	XXIII.	6	
Bullions.	XVIII.	14	A large farmsteading.
Burnfoot Burn.	XVI.	11,14,15	
Burnhead.	XVIII.	9	A farmsteading.
Burnhouse.	XVII.	6	A small cothouse.
Burnside.	XXIII.	2	A cothouse.
Battle of Bannockburn (site of the—1314).	XVII.	7 & 11	
Cadger's Loan.	XXIII. XXIV.	4 1	An old parish road.
Cairnoch.	XXII.	11	A farmsteading.
Cairnoch Hill.	,,	7 & 8	
Calton.	XVII.	7	A row of five dwelling houses & one detached.
Cambusbarron.	,,	7	A small village.
Camp.	XXIII.	4	
Canglar.	,,	3	A farmsteading.

Name of Place.	No. of Sheet 6 inch scale.	No. of Sheet 25·344 in. scale.	Descriptive Remarks.
Carbrook.	XXIV.	5	An old farmsteading.
Carbrook Mains.	,,	1	A superior farmsteading.
Carline Linn.	XVII.	1	A very pretty waterfall.
Carmeiloch Hill.	,,	5	
Carnock House.	XVIII.	14	A manorial mansion.
Carnock Station.	XXIV.	3	A small cottage, used as a station.
Carron Bridge.	XXIII.	9	
Carronford.	,,	9	A cothouse.
Castlehill.	XVII.	6	A farmsteading.
Castleton.	XVIII.	14	A small farmsteading.
Cat Craig.	XVII.	12	A prominent rise, partly wooded.
Cauldbarns.	,,	15	A two story farmsteading
Cauldhame.	,,	12	A row of cottages.
Cauldhame Cottage.	,,	7	A two story dwelling house
Chapel (site of).	,,	7	The site of a chapel in the village of Cambusbarron
Chapelcroft.	,,	7	A row of dwelling houses in Cambusbarron Village.
Chapel Well.	,,	7	
Chartershall.	,,	11	A hamlet.
Chartershall Distillery (in ruins).	,,	11	
Chartershall Mains.	,,	11	A small farmsteading.
Chartershall Mill.	,,	11	A farmsteading & mill.
Church (ruins).	,,	7	The ruins of the ancient parish church.
Church.	,,	7	The present parish church
Church (Quoad Sacra)—disused.	,,	12	In the village of Bannockburn.
Church (chapel of ease).	XXIII.	6	A chapel of ease, near West Buckieburn.
Church (Quoad Sacra).	XXIV.	1	In the district near Wm. Simpson's Asylum.
Clayhills.	XVII.	7	A farmsteading.
Cliffordpark.	,,	7	A dwelling house & offices
Cliffside House.	,,	3	A neat dwelling house.
Coal Wynd.	,,	12	A few cottage houses in Bannockburn.
Cobble Craig.	,,	1	A rocky knoll.
Cockspow.	XVIII.	5	A dwelling house & dog kennel.
Common Hill.	XXIII.	4	
Corsehill.	XVII.	16	A small wood.
Coneypark Nursery.	,,	3 & 7	
Cowicbank.	XVIII.	9	A small cottage.
Cowiehall.	,,	9	A farmsteading.
Coxet Hill.	XVII.	7	A small arable hill.
Coxethill.	,,	7	A farmsteading.
Craigannet.	XXII.	12	A farmsteading.
Craigbrock Burn.	XVII. XVI.	5 8	
Craigbrock Hill.	XVII.	5	
Craigend.	,,	10	A farmsteading.

Name of Place.	No. of Sheet. 6 inch scale.	No. of Sheet. 25·344 in. scale.	Descriptive Remarks.
Craigend.	XXIII.	3	A mansion house.
Craigengelt.	,,	5	A farmsteading.
Craigengelt Hill.	,,	5	
Craigend Lime Works.	XVII.	10	
Craigford.	,,	12	A few cottage houses.
Craig Forth.	X.	14	A wooded eminence.
Craigforth House.	,,	14	A large mansion.
Craigforth Mill.	,,	15	A corn & flour mill.
Craig Moss.	XVIII.	9	
Craignaise.	XVII.	1	A few cothouses.
Craignaise Hill.	,,	1	
Craigniven.	,,	1	A large farmsteading.
Craigs.	XXIV.	2	A small cothouse.
Craigquarter.	XXIII.	3	A farmsteading.
Cringate.	XXII.	3	A small farmsteading.
Cringate Law.	,,	3	A middling sized hill.
	XVI.	15	
Cringate Muir.	,,	15 & 16	
	XVII.	13	
	XXII.	3,4,&8	
Croftside.	XVII.	12	
Croftsidepark.	,,	16	A small farmsteading.
Croftstone Burn.	,,	5 & 6	
Crosshall.	,,	15	A small cottage.
Crosspath.	XXIII.	9	A public house.
Crook.	XVII.	8	A farmsteading.
Crookbridge.	,,	8	A small cottage & smithy attached.
Cultenhove.	,,	11	A large farmsteading and flour mill.
Cushan Quarter.	XXIV.	1	A farmsteading.
Craigannet Hill.	XXII.	12	
Damhead.	XVIII.	5	A small cottage.
Damheads.	XVII.	7	A cothouse.
Darnbog.	XVIII.	14	A large farmsteading.
Doghillock.	XXIII.	3	A small farmsteading.
Doll Mill.	XVIII.	15	The ruins of a corn mill.
Dow's Craig.	XVII.	5	A ridge of rocks.
Drip Bridge.	X.	14	
Drummarnock.	XXIII.	1 & 2	A ridge of elevated ground.
Drum.	,,	9	A farmsteading.
Dundaff Hill.	,,	9 & 5	Very prominent rough pasture.
Drumshogle Burn.	XVII.	9 & 10	
Dunmore Quarry.	XVIII.	13	
Drypow.	,,	5	A farmsteading.
Dykes.	,,	5	A farmsteading.
Endrick Water.	XXI.	4 & 8	
	XXII.	2,3,5,6	
Earl's Burn.	,,	4 & 8	
	XXIII	9	
	XVI.	11,15,16	

Name of Place.	No. of Sheet. 6 inch scale.	No. of Sheet. 25·344 in. scale.	Descriptive Remarks.
Earlsburn Cottage.	XXIII.	9	A cothouse.
Earl's Hill.	XVI.	16	
Easter Buckieburn.	XXIII.	6	A farmsteading.
Easter Craigannet.	XXII.	12	A farmsteading.
Easter Cringate.	,,	4	A small farmsteading.
East Gartclush.	XVII.	16	A small farmsteading.
Easter Greenyards.	XVIII.	9	A farmsteading & a row of cottages.
East Hayfield.	XVII.	6	A cottage.
Easter Livilands.	,,	8	A large mansion.
East Mains.	XVIII.	10	A farmsteading.
Easterton.	,,	14	A large farmsteading.
Easterton.	XVII.	11	Two rows of cothouses.
Easterton.	XXIII.	4	A farmsteading.
East Touch-hill.	XXIV.	1	A superior farmsteading.
Elmbank.	XVII.	11	A row of cothouses.
Falleninch.	,,	3	A farmsteading.
Fallin.	XVIII.	5	Two rows of cottages & a landing pier.
Finsburyhall.	,,	5	A new cottage on the Throsk Farm.
Firpark.	XVII.	7	A dwelling house.
Firs.	,,	12	A row of cottage houses in the N.W. of Bannockburn
Foot o' Green.	,,	11	A farmsteading.
Forthbank.	,,	4	A neat farmsteading.
Forth & Clyde Junction Ry. (electric telegraph).	,,	2	
Free Church.	,,	7	In the village of St. Ninians
Free Church.	,,	12	In the village of Bannockburn.
Free Church Manse.	,,	7	Belonging to the church in St. Ninians Village.
Free Church Manse.	,,	12	Belonging to the church in Bannockburn.
Garnselloch Wood.	,,	5	
Gallowmuir.	XVIII.	13	A large farmsteading.
Gallowmuir Wood.	,,	13	
Gartincaber.	XXIV.	5	A farmsteading.
Gartur.	XVII.	6	A plain mansion.
Gartwhinnie.	XXIII.	4	A farmsteading.
Gateside.	XVII.	7	A farmsteading.
Gateside.	,,	11	A small farmsteading.
Gateside.	,,	12	A small farmsteading.
Gateside.	,,	12	A small cottage.
Gearchen Wood.	XVI.	4	
Ghost's Knowe.	XXIII.	5	A small circular mound.
Gibb's Steps.	XVII.	5	A small waterfall.
Gillies Hill.	,,	6, 7, 10, & 11	
Gilmour's Linn.	,,	5	A waterfall in Touch Burn

Name of Place.	No. of Sheet. 6 inch scale.	No. of Sheet. 25·344 in. scale.	Descriptive Remarks.
Glen Bridge	XXIV.	5	
Glenelm	XVII.	3	A dwelling house & offices
Glendales	XXII.	12	A cothouse.
Glenhead	XXIII.	6	A farmsteading.
Glenside	XXIV.	5	A farmsteading.
Graystale	XVII.	11	A farmsteading.
Greathill	,,	14	A farmsteading.
Greencornhill	,,	12	A small farmsteading.
Greenhill	XXIII.	4	A neat farmsteading.
Greenyards	XVII.	12	A small farmsteading.
Halberts Bog	,,	11	
Hallquarter	XXIII.	3	A small farmsteading.
Hallquarter	,,	7	A farmsteading.
Hart Hill	XVI. XXII.	15 3	
Hartsmailing	XVIII.	5	A cottage.
Haugh	XVII.	12	Cottages and tannery in Bannockburn.
Hayford	,,	2	A farmsteading.
Hayford Mill	,,	2	A woollen mill.
Hayford Villa	,,	3	A neat dwelling house.
Herdsbrae	,,	16	Two small cottages.
Hillhead	XVIII.	14	A small farmsteading.
Hillhead	XVII.	2	A farmsteading.
Hillhead	,,	16	A good farmsteading.
Hillpark	,,	12	A neat mansion.
Hilton	XVIII.	9	A farmsteading.
Hollandbush	XVII.	2	A farmsteading.
Hollenbank Cottage	,,	7	A neat dwelling house.
Howlands	,,	11	Several houses.
Kaimes	X.	14	A farmsteading.
Kerse Mill	XVII.	8	A large corn & flour mill.
Kersepatrick	,,	8	A small farmsteading.
Kildean	X.	15	A large farmsteading.
Kildean T.P.	,,	15	
Kill Knows	XVII.	8	Two cottages.
Kipmad	,,	2	A farmsteading.
Kingsburgh	,,	15	A dwelling house & offices
Kirkburn	XXII.	12	A cothouse which was once a farmsteading.
Kirk o' Muir	,,	11	A farmsteading.
Kirk o' Muir (site of)	,,	11	The site of an ancient chapel.
Lady's Linn	XVII.	5	A small waterfall.
Laurelhill	,,	7	A plain modern mansion.
Liddles Craig	,,	5	A ridge of rock.
Little Indernade	,,	5	A small prominent rocky feature.
Loanhead	,,	4	A few cottages, public house smithy, & carpenter's shop

Name of Place.	No. of Sheet. 6 inch scale.	No. of Sheet. 25·344 in. scale.	Descriptive Remarks.
Lochend	XXIII.	6	A farmsteading.
Loch Coulter.	,,	2 & 6	A small lake.
Longcroft	XVIII.	13	A farmsteading.
Lower Canglar	XXIII.	3	A farmsteading.
Lower Greenyards.	XVII.	12	A large farmsteading.
Low Plean.	,,	16	A few cottages.
Lower Taylorton	XI.	3	A couple of cottages.
Manse.	XVII.	7	The parish manse.
Manse.	,,	7	U.P. manse.
Mickle Indernade.	,,	5	A prominent rocky feature
Mid Mains.	XVIII.	6	A farmsteading.
Middle Quarter.	XVII.	10	A farmsteading.
Millburn.	,,	1	A small row of cothouses.
Millhall	,,	8	A farmsteading.
Millholm.	XXIII.	3	A farmsteading.
Mill Linn	XVII.	1	A very pretty waterfall.
Mill Quarter	XXIV.	1	A small farmsteading.
Milton.	XVII.	12	A row of cottages, public
Milton Bog.	,,	11	house, school, & corn mill
Milton Grove.	,,	12	A small farmsteading.
Moor Burn.	,,	10	
Moorburn Cottage.	,,	10	A couple of cottages.
Mossneuk	XXIV.	2	A small farmsteading.
Moss-side	XVII.	16	A farmsteading.
Muiralehouse.	,,	12	A small farmsteading & a few cottages.
Muirhead	XXIII.	1	A farmsteading.
Muirmailing	,,	4	A farmsteading.
Muirmill.	,,	9	A farmsteading.
Muirpark.	,,	2	A farmsteading.
Muirtonpark	XVII.	12	A farmsteading.
Muirton.	,,	4	A neat compact farmsteading.
Muirton.	,,	12	Several rows of cothouses.
Murrayfield	,,	12	A street in Bannockburn.
Murrayshall	,,	6	A farmsteading.
Murrayshall Lime Works.	,,	10	
Myres.	XXIII.	3	A farmsteading.
Neuk o' Hedge.	,,	4	Two cottages.
New Dyke.	,,	9	A cothouse.
Newhouse	XVII.	7	A row of dwelling houses.
Newlands	,,	12	A row of cottage houses.
New Mailing.	,,	8	A small farmsteading.
Newmarket.	,,	12	A portion of Bannockburn.
Newmills	XVIII.	5	A farmsteading.
Newpark.	XVII.	11	A farmsteading.
Nicolshill	,,	7	A row of dwelling houses.
North Doll.	XVIII.	15	A large farmsteading.
North Durieshill	XXIII.	4	A neat farmsteading.
North Kersebonny.	XVII.	2	A farmsteading.

Name of Place.	No. of Sheet. 6 inch scale.	No. of Sheet. 25·344 in. scale.	Descriptive Remarks.
North Third	XVII.	10	A farmsteading.
Oldcroft	,,	2	A farmsteading.
Old Mill	,,	1	A cattle shed, formerly a corn mill.
Orchard	,,	8	A farmsteading.
Park Mill	,,	11	A farmsteading & corn mill
Parkside	,,	16	A small farmsteading.
Parkside Cottage	,,	3	A neat dwelling house and offices attached.
Park Villa	,,	3	A neat dwelling house.
Peter's Well	,,	12	
Pirnhall	,,	16	A farmsteading.
Pirnhall Cottage	,,	16	A public house & a few cottages.
Plean	XVIII.	13	A superior farmsteading.
Plean	XXIV.	1	A small village.
Pleanbank	,,	1	A farmsteading.
Pleanbank Wood	XVIII. XXIII. XXIV. XVII.	13 4 1 16	
Plean Burn	XXIV.	1	
Plean House	,,	1	A plain mansion.
Plean Mill	,,	2	A sawing mill.
Pleanmill	,,	2	A large farmsteading.
Police Station	XVII.	7	A county police station in St. Ninians Village.
Polmaise	XVIII.	5	A plain mansion.
Poppletrees	,,	6	A farmsteading.
Poppletrees Bridge	,,	6	
Post Office	XVII.	6 & 7	In the village of Cambusbarron.
Post Office	,,	7	In the village of St. Ninians
Post Office	,,	12	In the village of Bannockburn.
Post Office	XXIII.	9	Adjoining Carron Bridge.
Post Office	XXIV.	1	In the village of Plean.
Powbridge	,,	3	A small farmsteading.
Pow Burn	,,	2, 3, 6	
Powdrake	,,	2	A small farmsteading.
Pow Mill	,,	2	A small corn mill (disused)
Powmill T.P.	,,	2	
Powside	,,	2	A small farmsteading.
Pows Wood	,,	2	
Priest's Croft	XXII.	11	An arable field.
Quakerfield	XVII	12	A street in Bannockburn.
Randieford Bridge	XXII.	6	
Redhall	XVII.	8	A farmsteading.

Name of Place.	No. of Sheet. 6 inch scale.	No. of Sheet. 25·344 in. scale.	Descriptive Remarks.
Redhall Burn.	XVI.	4	
	XVII.	1	
	X.	13	
Risk.	,,	8	An old farmsteading.
River Carron.	XXII.	11 & 12	
	XXIII.	6, 9, 10	
River Forth.	X.	10,11,13 & 14	
	XI.	13	
	XVIII.	1,2,5,6	
	XVII.	1, 2, 4	
Roadhead.	,,	16	A large farmsteading.
Roadhead.	,,	12	A small farmsteading.
Rockdale Lodge.	,,	3	A neat dwelling house and offices attached.
Roman Road (site of).	XXIII.	4	
Rosehall.	XVII.	15	Two cottages.
Rosehill.	XXIV.	2	A large farmsteading.
RoyalGeorgeCarpet Factory	XVII.	12	A carpet manufactory.
Sappieside.	,,	11	A number of cothouses.
Sauchie Burn.	,,	11,14,15	
Sauchie Craig.	,,	14	The rocky face of the hill.
Sauchie House.	,,	15	A large mansion, partly in ruins.
Sauchie House.	,,	14	A large mansion.
Sauchie Farm.	,,	14	A farmsteading.
Sauchiemill.	,,	15	Two dwelling houses, smithy, & wright's shop
Sauchinford.	XVIII.	13	A farmsteading.
Sauchinford Burn.	XXIV.	1	
School.	XVIII.	5	On Polmaise estate.
School.	XVII.	7	In the village of Cambusbarron.
School (partly endowed).	,,	7	In the village of St. Ninians
School.	,,	7	Parish school, in the village of St. Ninians.
School.	,,	11	In the hamlet called Chartershall.
School.	,,	12	In the south end of Bannockburn.
School.	,,	12	In the village of Milton.
School.	,,	12	In the village of Muirton.
School.	,,	16	On the estate of West Plean
School.	XXII.	11	At the graveyard of Kirk o' Muir.
School.	XXIV.	1	In the village of Plean.
Scottish Central Railway	,,	1, 2, 3	
	X.	4 & 8	
	XVII.	12	
	XVIII.	9 & 13	
Scottish Central Railway (South Alloa Branch).	,,	15	
	XXIV.	2 & 3	

Name of Place.	No. of Sheet. 6 inch scale.	No. of Sheet. 25·344 in. scale.	Descriptive Remarks.
Scotston.	XVIII.	9	A small cottage.
Scout Head.	XVII.	1	A rocky headland.
Seggieholm.	,,	16	A farmsteading.
Seton Lodge.	,,	2	A neat dwelling house.
Seven Sisters.	,,	7	A large oak tree.
Shallow Tongue.	,,	1	A deep gorge on the Touch Hills.
Shankhead.	XXIII	6	A farmsteading.
Shaw.	X.	13	A small farmsteading.
Shielbrae.	XVII.	9	A small farmsteading.
Shielwalls.	XXIII.	9	A farmsteading.
Shotts.	XVII.	8	Two cottages.
Sink.	XVIII.	13	A small farmsteading.
Sir John de Graham's Castle	XXII.	7	The remains of an ancient castle.
Skeoch.	XVII.	8	A farmsteading.
Skeochmill.	,,	12	A farmsteading, formerly a corn mill.
Slack of Ballangair.	,,	1	A small piece of marsh.
Small Burn.	,,	16	
Smallburn.	XXII.	7	A farmsteading.
Snabhead.	XVII.	16	A farmsteading.
South Cockspow.	XVIII.	5	A farmsteading.
South Doll.	,,	15	A large farmsteading.
South Durieshill.	XXIII.	4	A farmsteading.
South Mains.	XVIII.	10	A farmsteading.
South Kersebonny.	XVII.	2	A farmsteading.
Sow Ford.	,,	4	A bend in the river Forth.
Springbank.	,,	3	A dwelling house & offices attached.
Springvale.	XXIII.	4	A small cottage.
Stewarthall.	XVIII.	1	A dwelling house & offices detached.
Stewarthall Farm.	XVII.	4	A very neat farmsteading.
Strandruck Burn.	,,	1 & 2	
Strandruck Bridge.	,,	2	
Stein's Square.	,,	12	A few cottages & a small public house.
St. Ninians.	,,	7	The parish village.
St. Thomas's Well.	,,	3	A farmsteading.
Sunnyside.	,,	7	A row of dwelling houses.
Sunnyside.	XVIII.	9	A small cottage.
Tait's Close.	XVII.	12	A lane from Bannockburn to Newmarket.
Taylor's Slack.	,,	1	A marshy piece of ground.
The Camp.	XXIII.	4	A row of cottages.
The Fell.	XVII.	13	A hill of slight elevation.
Throsk.	XVIII.	6	A large farmsteading.
Todholes.	XVII.	14	A small farmsteading.
Tod and Lamb.	XXIV.	1	A small cottage.
Torbrex.	XVII.	7	A small hamlet.

Name of Place.	No. of Sheet. 6 inch scale.	No. of Sheet. 25·344 in. scale.	Descriptive Remarks.
Torbrex Farm.	XVII.	7	A farmsteading.
Torwood Glen.	XXIV.	5	A deep ravine.
Tor Burn.	,,	5 & 6	
Torr's Close.	XVII.	7	A short street in St. Ninians Village.
Touchadam Muir.	XVI.	11, 12, 15, 16	
	XVII.	9 & 13	
Touchadam Smithy.	,,	10	A roadside smithy.
Touchadam Quarry.	,,	10	A knoll where limestone was quarried.
Touch Burn.	,,	1,2,5,9	
Touch Glen.	,,	5	
Touch Hills.	,,	1, 5, 9	
	XVI.	4 & 8	
Touch House.	XVII.	2	A large mansion.
Touch Mollar.	,,	5	A large farmsteading.
Touch Muir.	,,	5 & 9	
	XVI.	8 & 12	
Touch Saw Mill.	XVII.	1	A dwelling house & saw mill.
Touch T.P.	,,	1	
Tower.	XXIV.	3	The ruins of a square tower
Town Hill.	XVII.	5	A small hill.
Townhead.	,,	13	A farmsteading.
Townfoot.	,,	14	A farmsteading.
Townfoot.	XXIII.	9 & 10	A farmsteading.
Tullibody Inch.	XVIII.	2 & 6	A pasture island in the river Forth.
Upper Canglar.	XXIII.	3	A farmsteading.
Upper Taylorton.	XVII.	4	A farmsteading.
U.P. Church.	,,	7	In the village of St. Ninians
U.P. Church.	,,	12	In the village of Bannockburn.
U.P. Manse.	,,	12	At the east end of Bannockburn.
Viewfield.	,,	3	A neat dwelling house and offices.
Viewforth.	,,	3	A neat dwelling house and offices.
View Vale.	,,	12	A very neat dwelling house
Wallace Inn.	,,	7	In the village of St. Ninians
Wallot Craig.	,,	1	A rocky feature on Touch Hills.
Wallstale.	,,	10	A cottage.
Watt's Craig.	,,	1	A rocky feature at the foot of Touch Hills.
Weaver Row.	,,	7	A street in the village of St. Ninians.
Wester Buckieburn.	XXIII.	6	An old farmsteading.
Wester Greenyards.	XVII.	12	An old farmsteading.
Wester Livilands.	,,	7	A neat dwelling house and offices.
Westermoss.	XVIII.	9	A small farmsteading.

Name of Place.	No. of Sheet. 6 inch scale.	No. of Sheet. 25·344 in. scale.	Descriptive Remarks.
Westerton	XVIII.	9	A large farmsteading.
West Carse	X.	13	A small farmsteading.
West Gartclush	XVII.	12	A small farmsteading.
West Haugh	X.	14	A farmsteading.
West Hayfield	XVII.	6	A cottage.
West Mains	XVIII.	10	A small farmsteading.
West Plean	XXIII.	4	A large plain mansion.
West Touch-hill	XXIV.	1	A cothouse.
Whins of Milton	XVII.	11	A village.
Whitehill	XVIII.	14	A small farmsteading.
Whitehouse	XVII.	2	A farmsteading.
Williamsfield	,,	7	A neat farmsteading.
William Simpson's Asylum	XXIV.	1	For the benefit of old soldiers and sailors.
Wilson's Academy (endowed.)	XVII.	12	In the village of Bannockburn.
Woodcockfauld	XXIII.	8	A farmsteading.
Woodside	XVII.	6	A farmsteading.

PARISH OF ST. NINIANS (DETACHED, No. 3).

Abbey Ferry	XVII.	4	
Abbey Mill	,,	4	
Abbey Road	,,	4	
Abbey Road Chemical Works	,,	4	
Forthbank Chemical Works	,,	4	
Queenshaugh	X.	16	Houses, &c.
River Forth	,,	16	
Shiphaugh	,,	16	Houses, &c.
Shore	XVII.	4	Part of the River Bank.

*** St. Ninians Parish (Detached, Nos. 1 & 2) are on the 1-500 scale.

AGENTS FOR THE SALE

OF THE

ORDNANCE PLANS.

ENGLAND.

London	Mr. E. Bumpus, 6, Holborn Bars, E.C. Mr. J. Arrowsmith, 10, Soho Square, W. Messrs. Letts, Son, & Co., 8, Royal Exchange, E.C. Messrs. Longman & Co., 14, Ludgate Hill. Mr. E. Stanford, 6, Charing Cross, S.W. Messrs. Vacher & Son, 29, Parliament Street, S.W. Messrs. Williams & Norgate, 14, Henrietta Street, Covent Garden. Messrs. G. Philip & Son, 32, Fleet Street, E.C.; & L'pool. Mr. J. Wyld, Charing Cross.
Appleby	Mr. J. Whitehead.
Alnwick	Mr. M. Smith.
Bradford	Mr. Henry Gaskarth, Westgate.
Bath	Messrs. Sims & Son.
Birmingham	Mr. H. Wright (late Napper & Wright).
Beverley	Messrs. Kemp & Son.
Bolton	Mr. H. Bradbury.
Bristol	Mr. John Lavars.
Bishop Auckland	Mr. M. Braithwaite.
Barnard Castle	Messrs. J. & R. W. Atkinson
Cleveland, Yorkshire	Mr. George Dixon.
Cardiff	Mr. Hugh Bird.
Carlisle	Messrs. Thurnam & Sons.
Chelmsford	Mr. Thomas B. Arthy.
Cockermouth	Mrs. M. Bailey.
Cambridge	Messrs. Macmillan & Co.
Darlington	Mr. H. Penney.
Durham	Mr. George Andrews
Dover	Mr. M. C. & F. Batcheller
Devonport	Mr. S. W. Hearle.
Fareham	Mr. George Sutton.
Gloucester	Messrs. G. J. Wait & Co.
Great Ayton, nr. Stokesley, Yorkshire	Mr. G. Dixon.
Hartlepool	Messrs. Pearson & Co.
Huddersfield	Mr. A. L. Peace.
Kirkby Lonsdale	Mr. R. Morphet.
Kendal	Mr. T. Atkinson.
Keswick	Mr. James Mayo.
Liverpool	Messrs. Philip, Son, & Nephew, 49 & 51, South Castle St Messrs. Webb & Hunt.
Leeds	Mr. J. Smith.
Longton	Mr. F. S. Wright
Longport, Staff.	Mr. Evans.

MARYPORT	Mr. John Adair.
MALTON	Mr. H. Smithson.
MANCHESTER	Mr. E. Slater. Mr. W. T. Hansbrow, 111, Bury New Road
NORTH SHIELDS ..	Mr. Phillipson.
NORWICH	Mr. H. Pigg.
NEWCASTLE.....	Mr R. Turner.
NOTTINGHAM	Mr. R. Sutton.
OLDHAM	Mr. John Hirst.
OXFORD	Messrs. Spiers & Son.
PENRITH.....	Mr. B. T. Sweeten.
PORTSMOUTH	Mr. W. H. Charpentier
PLYMOUTH	Mr. J. Land.
PRESTON	Mr. R. Veevers.
READING.....	Mr. G. Lovejoy.
ROCHDALE	Messrs. Wrigley & Son.
RICHMOND, Yorkshire.....	Mr. J. Bell.
RIPON	Messrs. Johnston & Co.
SCARBOROUGH....	Mr. S. W. Theakstone.
SETTLE	Mr. J. Wildman.
SHEFFIELD	Mr. H. Pawson.
SWANSEA.....	Mr. E. Pearce.
STOCKTON-ON-TEES	Messrs. Jennett & Co.
SOUTHAMPTON ..	Messrs. Forbes & Bennet Mr. W. Sharland.
SUNDERLAND	Mr. W. H. Hills.
TORQUAY.....	Mr. W. T. Fisher.
THIRSK	Mr. W. Bransby.
ULVERSTON.....	Mr. Soulby.
WAKEFIELD	Messrs. Hicks & Allen.
WIGAN	Mr. S. G. Bucknall.
WHITEHAVEN....	Messrs. Callender & Dixon.
WINDERMERE....	Mr. J. Garnett.
WORCESTER.....	Mr. J. R. Mister.
WOLSINGHAM	Mr. J. Chapman, Postmaster, &c
YORK	Mr. J. Glaisby. Mr. J. Sampson.

SCOTLAND

EDINBUBGH	Messrs. Johnston, 4, St. Andrew Square. Mr. T. C Jack, Princes Street
AYR	Mr. John Dick.
ABERDEEN	Messrs. Keith & Gibb.
AIRDRIE, Lanarksh	Mr. Thomas Forsyth.
ANNAN	Mr. William Cuthbertson.
BATHGATE	Mr. J. Johnston
BERWICK-UPON-TWEED	Mr. A. Henderson.
CUPAR.....	Mr. S. Robinson.
DUMFRIES	Mr. Sinclair.
DUNFERMLINE ..	Messrs. Miller & Son.
DUNSE.....	Mr. George Johnston.
DUNDEE	Mr. C. D. Chalmers.
DUMBARTON	Mr. J. Irving.

AGENTS, SCOTLAND—Continued.

Forfar	Mr. W. Shepperd.
Glasgow	Messrs. J. Smith & Son. Messrs. J. Lumsden & Son. Messrs. Murray.
Haddington	Mr. J. Millen.
Hawick	Mr. William Syme.
Jedburgh	Messrs. A. & W. Easton.
Kirkcaldy.....	Mr. J. J. Wilson.
Kirkcudbright..	Mr. J. Nicholson.
Kinross	
Kelso	Mr. J. H. Rutherford.
Kilmarnock	Mr. J. McKie.
Linlithgow	Mr. A. Waldie.
Montrose	Mr. Geo. Walker, High Street
Moffat	Mr. William Muir.
Newton Stewart	Miss A. Watson.
Peebles	Mr. R. Stirling.
Paisley	Mr. William McIntyre.
Perth.....	Mrs. M Paton Messrs. MacDonald & MacCallum, 30, George Street.
Selkirk	Mr. G. Lewis.
Stirling.....	Mr. Robert S. Shearer.

IRELAND

Dublin	Messrs. Hodges & Smith, Grafton Street. Messrs. Brassington & Gale, 6, Bachelor's Walk. Messrs. Thom & Son, 87 & 88, Abbey Street.
Armagh	Mr. John McWatters.
Athlone.....	Mr. James Martin.
Belfast	Mr. James Magill.
Cork	Mr. Francis Guy.
Carlow	Mr. Thomas Edwards.
Cavan.....	Mr. John Fegan.
Clonmell	Mr. James O'Neill.
Enniskillen	Mr. William Trimble.
Galway	Mr. Thomas Croker.
Kilkenny	Mr. William Nicholson.
Londonderry ..	Mr. Hempton.
Mallow.....	Mr. Joseph Johns.
Mullingar	Mr. Sampson Wallis.
Newry	Mr. Robert Greer.
Omagh	Mr. John Nelis.
Waterford	Mr. Thomas S. Harvey.
Wexford	Mr. F. S. Davis.

ORDNANCE SURVEY OF SCOTLAND.

BOOK OF REFERENCE TO THE PLAN

OF THE

PARISH OF ST. VIGEANS,

IN THE

COUNTY OF FORFAR.

CONTAINING 13143·521 ACRES.

COLONEL SIR HENRY JAMES, R.E., F.R.S., F.G.S., &c.,

SUPERINTENDENT OF THE ORDNANCE SURVEY.

PRINTED AT THE ORDNANCE SURVEY OFFICE, SOUTHAMPTON.

1862.

Price Two Shillings and Sixpence.

EXPLANATORY REMARKS.

The Scale of the Parish Plans is the 1-2500th of the actual length on the ground, and is equal to 25·344 inches to a mile, which is very approximately equal to one square inch to one acre, the square of 1·0018 inch being equal to one acre.

The length of each sheet is $1\frac{1}{2}$ miles, and the width 1 mile, the area of each sheet is therefore 960 acres.

Each enclosure has a reference number to the area which is given in this Book.

The Braces (f) on the plans are to indicate that the spaces so braced are included under the same reference number.

The Altitudes in feet above the Mean Level of the Sea are written thus—31·4.

The Scale of the Plans of the County is 6 inches to a mile, and each sheet contains the same area as 16 sheets of the Parish Plans. There is therefore a double reference number to each sheet, as VI. 9., the Roman Numerals referring to the County Plans, the Arabic Figures to the Parish Plans.

The following are the characters employed on the Ordnance Plans on the Scales of 1-2500, and 6 inches to a mile:—

County Names	C	Hundreds or Wards	W
Parishes	P	Townships	T
Extra Parochial	E	Division of Townships	T

Antiquities ..... ROMAN / Druidical or Saxon / Norman or Subsequent

The descriptions of the boundaries are shewn by the following initials:—

Centre of Stream	*C. S.*	Centre of Fence	*C. F.*
Centre of Road	*C. R.*	Top of Cop	*T. C.*
Side of Stream or Drain	*S. S.* or *S. D.*	Centre of Wall	*C. W.*
Root of Hedge	*R. H.*	Defaced	*Def.*
Face of Wall	*F. W.*	Track of Stream	*T. S.*
Undefined			*Und.*

Where a change occurs in the boundaries, the symbol [o—o] is used to shew the part at which the change takes place.

TABLE

FOR CONVERTING DECIMAL PARTS OF AN ACRE INTO ROODS AND PERCHES.

Perches.	0 Rood.	1 Rood.	2 Roods.	3 Roods.
0	0·000	0·250	0·500	0·750
1	0·006	0·256	0·506	0·756
2	0·012	0·262	0·512	0·762
3	0·019	0·269	0·519	0·769
4	0·025	0·275	0·525	0·775
5	0·031	0·281	0·531	0·781
6	0·037	0·287	0·537	0·787
7	0·044	0·294	0·544	0·794
8	0·050	0·300	0·550	0·800
9	0·056	0·306	0·556	0·806
10	0·062	0·312	0·562	0·812
11	0·069	0·319	0·569	0·819
12	0·075	0·325	0·575	0·825
13	0·081	0·331	0·581	0·831
14	0·087	0·337	0·587	0·837
15	0·094	0·344	0·594	0·844
16	0·100	0·350	0·600	0·850
17	0·106	0·356	0·606	0·856
18	0·112	0·362	0·612	0·862
19	0·119	0·369	0·619	0·869
20	0·125	0·375	0·625	0·875
21	0·131	0·381	0·631	0·881
22	0·137	0·387	0·637	0·887
23	0·144	0·394	0·644	0·894
24	0·150	0·400	0·650	0·900
25	0·156	0·406	0·656	0·906
26	0·162	0·412	0·662	0·912
27	0·169	0·419	0·669	0·919
28	0·175	0·425	0·675	0·925
29	0·181	0·431	0·681	0·931
30	0·187	0·437	0·687	0·937
31	0·194	0·444	0·694	0·944
32	0·200	0·450	0·700	0·950
33	0·206	0·456	0·706	0·956
34	0·212	0·462	0·712	0·962
35	0·219	0·469	0·719	0·969
36	0·225	0·475	0·725	0·975
37	0·231	0·481	0·731	0·981
38	0·237	0·487	0·737	0·987
39	0·244	0·494	0·744	0·994
40	0·250	0·500	0·750	1·000

N.B.—To convert Decimal Fractions of an Acre into Roods and Perches, multiply the decimal first by 4 and then by 40, preserving the same number of decimals in the product.

Example 1.

633·357 Acres.
4
1·428
40
A. R. P. 633 1 17 ..... 17·120

Example 2.

527·013 Acres.
4
·052
40
A. R. P. 527 0 2 ..... 2·080

PARISH OF ST. VIGEANS,

IN THE

COUNTY OF FORFAR.

No. of Sheet.	No. on Plan.	Area in Acres.	Description.
XL. 12.	1	12·355	Arable & road.
,,	2	9·187	Arable.
,,	3	24·139	Arable & stream.
,,	4	1·271	Wood & road.
,,	5	1·745	Garden & house.
,,	6	·305	House & garden.
,,	7	13·776	House & wood.
,,	8	·700	Arable.
,,	9	·479	Shrubbery.
,,	10	·208	Wood.
,,	11	8·838	Arable & roads.
,,	12	1·130	Houses & arable.
,,	13	7·899	Arable & gravel pit.
,,	14	1·100	Wood.
,,	15	7·762	Arable.
,,	16	·281	Quarry & pond.
,,	17	·231	Quarry.
XL. 13.	18	31·218	Arable & stream.
,,	19	·262	Furze.
,,	20	6·104	Arable & stream.
,,	21	13·279	Arable & embankment.
XL. 14.	22	12·114	Arable & embankment.
,,	23	·139	Mill dam.
,,	24	·671	Houses, garden, yard, arable, &c.
,,	25	24·247	Arable & streams.
,,	26	·239	Mill dam.
,,	27	2·083	Arable & stream.
,,	28	10·284	Arable & embankments.
,,	29	·100	Pond.
,,	30	·401	Houses, garden, & waste.
,,	31	2·127	Arable.
,,	32	2·146	Arable.
,,	33	·302	Avenue.
,,	34	1·280	Public road.
,,	35	7·745	Arable.
,,	36	25·217	Arable & stream.
,,	37	·228	Wood.
,,	38	2·712	Wood.
,,	39	·794	Colliston House, &c.
,,	40	·468	House, wood, & road.
		235·566	*Carried forward.*

No. of Sheet.	No. on Plan.	Area in Acres.	Description.
		235·566	*Brought forward.*
XL. 14.	41	·633	Houses, garden, & waste.
,,	42	·748	Arable & stream.
,,	43	3·926	Arable.
,,	44	·399	Wood & gravel pit.
,,	45	2·921	Arable.
,,	46	10·293	Arable & pond.
,,	47	3·490	Wood, footpath, & stream.
,,	48	3·071	Wood, ponds, & footpaths.
,,	49	7·959	Ornamental ground.
,,	50	·588	Wood & road.
,,	51	3·155	Statute labor road.
,,	52	·690	Wood & footpaths.
,,	53	·812	Garden & summer house.
,,	54	·523	Ornamental ground.
,,	55	1·206	Arable.
,,	56	13·176	Arable & stream.
,,	57	30·341	Arable & stream.
,,	58	·314	Arable & stream.
,,	59	21·821	Arable, stream, & sand pit.
,,	60	8·702	Arable.
,,	61	·858	Marsh.
,,	62	10·709	Arable & stream.
,,	63	8·077	Arable.
,,	64	7·650	Arable & road.
,,	65	1·917	Wood & road.
,,	66	58·006	Arable & stream.
,,	67	·047	Houses.
,,	68	·103	Private road.
,,	69	26·878	Arable, sand pit, & embankment.
,,	70	12·319	Arable & road.
,,	71	1·986	Statute labor road.
,,	72	·227	Wood.
,,	73	17·870	Arable, road, & sand pit.
,,	74	28·084	Arable.
,,	75	·038	House.
XL. 15.	76	7·133	Arable.
,,	77	·597	Private road.
,,	78	10·339	Arable.
,,	79	10·549	Arable.
,,	80	3·532	Statute labor road.
,,	81	9·032	Arable.
,,	82	9·356	Arable & streams.
,,	83	9·472	Arable & stream.
,,	84	8·224	Arable.
,,	85	14·950	Arable.
,,	86	8·074	Arable & road.
,,	87	10·966	Arable & road.
XL. 16.	88	16·234	Arable.
,,	89	7·724	Arable.
,,	90	17·128	Arable.
		668·413	*Carried forward.*

No. of Sheet.	No. on Plan.	Area in Acres.	Description.
		668·413	*Brought forward.*
XL 16.	91	10·455	Arable, road, & stream.
,,	92	·592	Arable & stream.
,,	93	21·645	Arable.
,,	94	·091	House & garden.
,,	95	6·448	Arable, stream, & woods.
,,	96	7·546	Arable, streams, & roads.
,,	97	8·105	Arable, stream, & road.
,,	98	7·840	Arable & stream.
,,	99	7·543	Arable.
,,	100	·309	Statute labor road.
,,	101	3·224	Arable.
,,	102	7·056	Arable & stream.
,,	103	53·289	Arable, road, & stream.
,,	104	·388	Wood.
,,	105	1·951	Houses, garden, yard, road, &c.
,,	106	·280	Pond.
,,	107	4·379	Arable.
,,	108	7·048	Arable.
,,	109	7·159	Arable & stream.
,,	110	12·159	Arable & stream.
,,	111	6·270	Arable & stream.
,,	112	1·058	House, garden, yard, arable, &c.
,,	113	0·155	Wood.
,,	114	3·215	Wood, roads, & houses.
,,	115	·144	Wood.
,,	116	·181	Wood.
,,	117	9·898	Arable & stream.
,,	118	2·701	Wood.
,,	119	·249	Wood.
,,	120	·282	Mill dam.
,,	121	·124	Wood.
,,	122	·899	House, wood, & roads.
,,	123	1·105	Garden & houses.
,,	124	2·805	Arable & road.
,,	125	·562	Wood.
,,	126	·513	Wood.
,,	127	·401	Wood.
,,	128	5·011	Arable.
,,	129	15·677	Wood, road, & streams.
,,	130	5·044	Arable.
,,	131	7·258	Arable, quarry, & pool.
,,	132	7·249	Arable & stream.
,,	133	3·917	Arable & road.
,,	134	6·219	Arable & stream.
,,	135	12·856	Arable.
,,	136	14·014	Arable.
,,	137	16·772	Arable & wood.
,,	138	·569	Wood.
,,	139	·947	Statute labor road.
,,	140	17·061	Arable.
		979·076	*Carried forward.*

No. of Sheet.	No. on Plan.	Area in Acres.	Description.
		979·076	*Brought forward.*
XL. 16.	141	11·170	Arable.
,,	142	8·691	Arable.
,,	143	·694	Quarry.
,,	144	17·491	Arable & stream.
,,	145	17·410	Arable & stream.
,,	146	18·462	Arable & road.
,,	147	14·908	Arable & footpath.
,,	148	·296	Houses, gardens, & waste.
,,	149	·121	Wood.
,,	150	·151	Wood.
,,	151	·087	Wood.
,,	152	1·674	Houses & ornamental ground.
,,	153	15·711	Arable.
,,	154	·097	Wood.
,,	155	·100	Wood.
,,	156	·139	Pond.
,,	157	7·879	Arable.
,,	158	85·070	Arable & footpath.
,,	159	16·677	Arable.
,,	160	6·870	Arable.
,,	161	·931	Arable & house.
,,	162	1·268	Houses & arable.
,,	163	1·348	House, yard, road, & waste.
,,	164	·069	House & garden.
,,	165	·340	House & ornamental ground.
,,	166	·944	Wood & roads.
,,	167	·150	Garden.
,,	168	·198	Garden.
,,	169	·240	House, garden, & waste.
,,	170	10·083	Arable.
,,	171	6·954	Statute labor road.
,,	172	12·864	Arable & footpath.
,,	173	·195	Houses, garden, & waste.
,,	174	2·771	Arable.
,,	175	·293	Houses, garden, & waste.
,,	176	1·213	Arable & footpath.
,,	177	·105	House & garden.
,,	178	·248	Houses, garden, & waste.
,,	179	23·721	Arable.
,,	180	2·341	Houses, gardens, yards, arable, &c.
,,	181	23·964	Arable, embankment, & quarry.
,,	182	2·194	Gelly Loch & marsh.
,,	183	·539	Private road.
,,	184	1·522	Garden, houses, arable, & waste.
,,	185	1·049	Ornamental ground.
,,	186	71·906	Arable.
,,	187	·460	Quarry.
,,	188	30·957	Arable & road.
,,	189	38·407	Arable & road.
XLI. 13.	190	13·700	Arable.
		1453·748	*Carried forward.*

No. of Sheet.	No. on Plan.	Area in Acres.	Description.
		1453·748	*Brought forward.*
XLI. 13.	191	14·398	Arable, road, & stream.
,,	192	13·640	Arable, road, & stream.
,,	193	·476	Statute labor road (part of).
,,	194	·358	Arable.
,,	195	19·828	Arable & pond.
,,	196	2·232	Houses, gardens, arable, road, &c.
,,	197	·102	Wood.
,,	198	·718	Arable.
,,	199	15·860	Arable.
,,	200	·090	Private road.
,,	201	·133	Arable.
,,	202	37·971	Arable & road.
,,	203	·596	Statute labor road.
,,	204	14·776	Arable.
,,	205	·626	Wood.
,,	206	·652	Wood & stream.
XLV. 4.	207	12·688	Arable & footpath.
,,	208	·299	House, garden, & road.
,,	209	·356	Houses, garden, & waste.
,,	210	25·276	Arable & footpath.
,,	211	4·602	Quarry & road.
,,	212	1·013	Statute labor road.
,,	213	1·425	Wood.
,,	214	·388	House, garden, & road.
,,	215	2·625	Arable.
,,	216	·438	Houses, garden, & road.
,,	217	·934	Arable & garden.
,,	218	7·476	Arable.
,,	219	1·020	Quarry & pond.
,,	220	1·381	Public road.
,,	221	3·920	Arable.
,,	222	6·327	Wood.
,,	223	·512	Quarry.
,,	224	·740	Wood & pond.
,,	225	1·665	Turnpike road.
,,	226	·310	Houses, garden, & waste.
,,	227	9·723	Arable & road.
,,	228	1·509	Plantation.
,,	229	70·773	Arable & footpath.
,,	230	·774	Quarry & pond.
,,	231	·161	Houses, garden, & waste.
,,	232	·308	Quarry.
,,	233	16·436	Arable.
,,	234	4·313	Arable.
,,	235	9·829	Wood.
,,	236	·119	House & garden.
,,	237	1·294	Public road.
,,	238	4·205	Wood.
,,	239	20·316	Arable & pond.
,,	240	·179	Wood.
		1789·538	*Carried forward.*

No. of Sheet.	No. on Plan.	Area in Acres.	Description.
		1789·538	*Brought forward.*
XLV. 4.	241	·223	Plantation.
,,	242	23·891	Arable.
,,	243	·340	Plantation.
,,	244	19·114	Arable.
,,	245	·670	Plantation.
,,	246	28·163	Arable & road.
,,	247	·351	Quarry.
,,	248	1·015	Quarries.
,,	249	73·151	Arable.
,,	250	87·952	Arable, roads, ruin, & quarry.
,,	251	13·499	Arable.
,,	252	·980	Houses & gardens.
,,	253	·403	Houses, rough pasture, & pond.
,,	254	·419	Public road.
,,	255	10·008	Arable.
,,	256	20·443	Arable.
,,	257	23·718	Arable & pond.
XLVI. 1.	258	9·844	Arable.
,,	259	·443	House, garden, & arable.
,,	260	1·102	Furze.
,,	261	2·705	Public road.
,,	262	8·709	Arable & road.
,,	263	·368	House, garden, & waste.
,,	264	15·365	Arable.
,,	265	·811	Private road.
,,	266	2·866	Houses, yards, arable, waste, &c.
,,	267	·609	House, garden, arable, & wood.
,,	268	1·029	Arable.
,,	269	·430	House & gardens.
,,	270	4·665	Arable.
,,	271	·353	House & wood.
,,	272	10·370	Arable & stream.
,,	273	31·472	Arable & stream.
,,	274	38·678	Arable.
,,	275	2·488	Plantation.
,,	276	·319	Houses, garden, & waste.
,,	277	·531	Mill dam & arable.
,,	278	1·316	Houses & waste.
,,	279	·310	Public road.
,,	280	70·469	Arable & stream.
,,	281	·368	Houses, garden, & waste.
,,	282	·157	Houses, garden, & waste.
,,	283	·266	Public road.
,,	284	1·633	Private road.
,,	285	·090	House, ruin, & waste.
,,	286	6·565	Arable.
,,	287	94·857	Arable & stream.
,,	288	19·078	Plantation.
,,	289	5·649	Statute labor road & stream.
,,	290	26·517	Arable & stream.
		2454·310	*Carried forward.*

No. of Sheet.	No. on Plan.	Area in Acres.	Description.
		2454·310	*Brought forward.*
XLVI. 1.	291	32·170	Arable & stream.
,,	292	13·550	Arable & stream.
,,	293	15·078	Arable & stream.
,,	294	7·416	Arable.
,,	295	8·021	Arable & stream.
,,	296	5·171	Arable.
,,	297	27·113	Arable.
,,	298	·458	House, garden, arable, & waste.
,,	299	·440	Private road & stream.
,,	300	2·501	Arable.
,,	301	2·307	Arable & road.
,,	302	4·025	Arable & road.
,,	303	·477	Houses, garden, arable, & road.
,,	304	1·790	Arable.
,,	305	5·074	Arable & embankment.
,,	306	·181	House, garden, & waste.
,,	307	·150	Houses, garden, & waste.
,,	308	6·465	Arable.
,,	309	5·640	Arable.
,,	310	·279	Houses, garden, arable, & waste.
,,	311	1·322	Arable.
,,	312	·887	Houses, gardens, arable, road, &c.
,,	313	·661	Arable.
,,	314	·731	Arable, garden, & footpath.
,,	315	6·660	Arable.
,,	316	·918	Houses, gardens, arable, &c.
,,	317	·268	House, gardens, road, & waste.
,,	318	4·419	Arable.
,,	319	6·149	Arable.
,,	320	1·336	Public road.
,,	321	7·389	Arable.
,,	322	3·649	Arable.
,,	323	3·523	Arable.
,,	324	·414	Private road.
,,	325	·267	Houses, garden, & waste.
,,	326	1·651	Arable.
,,	327	1·380	Arable & footpath.
,,	328	1·474	Arable & pond.
,,	329	·309	House, garden, & waste.
,,	330	5·193	Arable & stream.
,,	331	·209	House, garden, & waste.
,,	332	4·775	Arable, road, & streams
,,	333	8·892	Plantation & streams.
,,	334	2·057	Public road.
,,	335	2·547	Arable.
,,	336	4·542	Arable & streams.
,,	337	14·302	Arable & stream.
,,	338	12·223	Arable & stream.
,,	339	2·028	Plantation & stream.
,,	340	·302	Pond.
		2693·093	*Carried forward.*

No. of Sheet.	No. on Plan.	Area in Acres.	Description.
		2693·093	*Brought forward.*
XLVI. 1.	341	·238	Pond.
,,	342	4·200	Arable, streams, & footpath.
,,	343	3·725	Arable & stream.
,,	344	·634	Houses, garden, arable, & waste.
,,	345	·209	House, gardens, & waste.
,,	346	·824	Houses, garden, arable, road, &c.
,,	347	·945	Arable & stream.
,,	348	·390	Pond.
,,	349	1·450	Arable & embankment.
,,	350	3·675	Arable & stream.
,,	351	1·197	Arable & embankment.
,,	352	·326	Rough pasture.
,,	353	·616	House, garden, yard, road, & waste.
,,	354	·369	Houses, garden, road, & waste.
,,	355	10·453	Arable.
,,	356	·123	House, garden, & waste.
,,	357	4·205	Arable & stream.
,,	358	·181	House, garden, & waste.
,,	359	·647	Houses, gardens, stream, & waste.
,,	360	·389	Arable.
,,	361	·619	Arable, stream, & embankment.
,,	362	·122	House, garden, & waste.
,,	363	·513	House, arable, stream, &c.
,,	364	·319	Mill dam.
,,	365	·089	House & waste.
,,	366	·249	Houses, garden, & waste.
,,	367	·081	House, garden, & waste.
,,	368	3·128	Arable.
,,	369	9·822	Trust road.
,,	370	12·487	Arable.
,,	371	5·144	Arable & embankment.
,,	372	5·011	Arable & embankment.
,,	373	·546	Private road.
,,	374	3·626	Arable.
,,	375	5·237	Arable.
,,	376	2·247	Arable.
,,	377	2·363	Arable.
,,	378	3·594	Arable.
,,	379	1·509	Arable.
,,	380	2·153	Arable.
,,	381	8·766	Arable.
,,	382	2·242	Arable.
,,	383	1·511	Arable.
,,	384	2·594	Rough pasture.
,,	385	13·139	Arable.
,,	386	6·162	Arable.
,,	387	·651	Houses, garden, road, & waste.
,,	388	1·020	Furze.
,,	389	19·558	Arable & road.
,,	390	1·829	Public road.
		2844·220	*Carried forward.*

No of Sheet.	No. on Plan.	Area in Acres.	Description.
		2844·220	*Brought forward.*
XLVI. 1.	391	2·080	Arable.
,,	392	11·821	Arable, stream, & pond.
,,	393	·186	Houses, road, & waste.
,,	394	2·899	Arable.
,,	395	3·181	Arable.
,,	396	4·854	Arable.
,,	397	5·826	Arable & road.
,,	398	·426	Houses, garden, & waste.
,,	399	5·488	Arable.
,,	400	6·621	Arable & pond.
,,	401	·409	House, garden, arable, & waste.
,,	402	6·346	Arable.
,,	403	3·945	Arable.
,,	404	3·663	Arable.
,,	405	·247	Houses & waste.
,,	406	·425	Private road.
,,	407	1·816	Arable.
,,	408	3·697	Arable & pond.
,,	409	2·000	Arable & footpath.
,,	410	4·314	Arable.
,,	411	·375	Houses, garden, arable, road, &c.
,,	412	·730	Houses, garden, yard, & waste.
,,	413	1·113	Public road.
,,	414	1·097	Arable.
,,	415	2·156	Arable & road.
,,	416	3·832	Arable.
,,	417	4·248	Arable & road.
,,	418	4·058	Arable & road.
,,	419	9·555	Rough pasture.
,,	420	7·416	Arable & road.
,,	421	·103	House, garden, & waste.
,,	422	·837	House, arable, & road.
,,	423	·316	House, garden, & waste.
,,	424	3·916	Plantation.
,,	425	17·220	Arable, road, & stream.
XLVI. 2.	426	6·150	Arable, stream, & embankment.
,,	427	·082	Mill dam.
,,	428	1·258	Statute labor road.
,,	429	·170	House, garden, & arable.
,,	430	4·396	Arable & embankment.
,,	431	45·728	Arable & stream.
,,	432	5·172	Arable.
,,	433	6·176	Arable.
,,	434	·147	House, garden, & waste.
,,	435	1·500	Private road.
,,	436	12·132	Arable & pond.
,,	437	10·879	Arable.
,,	438	12·337	Arable.
,,	439	7·043	Arable & road.
,,	440	2·963	Arable.
		3087·569	*Carried forward.*

No. of Sheet.	No. on Plan.	Area in Acres.	Description.
		3087·569	*Brought forward.*
XLVI. 2.	441	·265	Houses, arable, & waste.
,,	442	·543	House, garden, wood, & waste.
,,	443	2·998	Houses, gardens, & enclosures.
,,	444	·136	House, garden, & waste.
,,	445	17·025	Arable.
,,	446	·503	Houses, gardens, & waste.
,,	447	1·009	Houses, gardens, & arable.
,,	448	·262	Houses, garden, & waste.
,,	449	·578	Houses, garden, yard, road, &c.
,,	450	35·906	Arable, road, & stream.
,,	451	·221	House, garden, & waste.
,,	452	·710	Houses, garden, arable, road, &c.
,,	453	·770	Private road.
,,	454	40·574	Arable, stream, & pond.
,,	455	·909	Houses, garden, road, & waste.
,,	456	8·496	Arable & footpath.
,,	457	4·631	Arable.
,,	458	5·014	Arable.
,,	459	3·666	Arable.
,,	460	·185	House, garden, & waste.
,,	461	4·969	Arable.
,,	462	10·756	Arable.
,,	463	15·078	Arable.
,,	464	3·095	Arable & road.
,,	465	·129	House, garden, & waste.
,,	466	15·656	Arable & road.
,,	467	13·907	Arable.
,,	468	·565	Private road.
,,	469	16·400	Arable & pond.
,,	470	14·971	Arable & pond.
,,	471	3·659	Statute labor road.
,,	472	10·352	Arable.
,,	473	·550	Private road.
,,	474	1·212	Arable.
,,	475	1·015	Houses, garden, arable, road, &c.
,,	476	4·808	Arable & stream.
,,	477	4·706	Arable.
,,	478	29·145	Arable & furze.
,,	479	10·237	Arable, furze, & embankment.
,,	480	·855	Private road.
,,	481	36·465	Arable.
,,	482	·139	Houses & garden.
,,	483	6·101	Arable.
,,	484	·480	Mill dam & marsh.
,,	485	·649	House, garden, rough pasture, &c.
,,	486	·497	Private road.
,,	487	·858	Houses, garden, yard, & waste.
,,	488	1·728	Arable & embankment.
,,	489	·552	Houses, garden, road, & waste.
,,	490	10·309	Arable & road.
		3431·813	*Carried forward.*

No. of Sheet.	No. on Plan.	Area in Acres.	Description.
		3431·813	*Brought forward.*
XLVI. 2.	491	17·764	Arable.
,,	492	17·071	Arable.
,,	493	20·047	Arable.
,,	494	1·200	Arable & pond.
,,	495	1·261	Houses, yard, & arable.
,,	496	1·104	Houses, garden, &c.
,,	497	·272	Houses, garden, & waste.
,,	498	16·296	Arable & road.
,,	499	2·017	House, arable, & road.
,,	500	·145	Wood.
,,	501	·217	Houses, garden, & waste.
,,	502	·457	Wood.
,,	503	9·305	Arable.
,,	504	7·071	Arable & stream.
,,	505	11·908	Arable.
,,	506	6·806	Arable.
,,	507	11·883	Arable.
,,	508	11·428	Arable.
,,	509	12·469	Arable.
,,	510	3·113	Public road.
,,	511	14·867	Arable.
,,	512	7·364	Arable & pond.
,,	513	·302	Houses, garden, yard, & waste.
,,	514	21·490	Arable & road.
,,	515	7·340	Arable.
,,	516	12·383	Arable & road.
,,	517	7·071	Arable.
,,	518	5·092	Arable.
,,	519	11·189	Statute labor road.
,,	520	5·876	Arable.
,,	521	·132	Houses, garden, & waste.
,,	522	5·542	Arable & road.
,,	523	·306	Arable.
,,	524	6·068	Wood, stream, & embankment.
,,	525	1·540	Wood & stream.
,,	526	·318	Wood.
,,	527	1·350	Wood.
,,	528	·287	Wood.
,,	529	21·473	Arable & road.
,,	530	·477	Wood.
,,	531	8·129	Arable & road.
,,	532	·474	Wood.
,,	533	·625	Wood.
,,	534	2·548	Arable.
,,	535	1·851	Houses, arable, yard, & road.
,,	536	·233	Houses, gardens, stream, arable, &c.
,,	537	15·207	Arable.
,,	538	4·250	Ornamental ground.
,,	539	·379	Wood.
,,	540	3·705	Arable.
		3751·515	*Carried forward.*

No. of Sheet.	No. on Plan.	Area in Acres.	Description.
		3751·515	*Brought forward.*
XLVI. 2.	541	10·170	Arable, stream, & gravel pit.
,,	542	·057	Wood.
,,	543	1·012	Wood.
,,	544	10·336	Arable.
,,	545	·670	Wood.
,,	546	24·686	Arbroath & Forfar Railway.
,,	547	·713	Wood & stream.
,,	548	25·028	Arable.
,,	549	11·011	Arable & stream.
,,	550	6·426	Arable & pond.
,,	551	·450	Wood.
,,	552	·183	House, garden, & waste.
,,	553	32·068	Arable.
,,	554	1·290	Houses, arable, yard, & waste.
,,	555	·279	Wood.
,,	556	·683	Wood.
,,	557	6·936	Arable & wood.
,,	558	·893	Wood.
,,	559	·043	Wood.
,,	560	9·772	Arable.
,,	561	·255	Wood.
,,	562	8·733	Arable & wood.
,,	563	·645	House & waste.
,,	564	·309	Private road.
,,	565	5·098	Arable & wood.
,,	566	8·293	Arable.
,,	567	1·809	House & garden.
,,	568	·722	Houses & ornamental ground.
,,	569	2·671	Wood, road, & stream.
,,	570	2·704	Wood.
,,	571	1·823	Arable.
,,	572	·836	Wood.
,,	573	·088	Wood.
,,	574	8·307	Arable & wood.
,,	575	6·679	Wood & footpath.
,,	576	5·288	Marsh & rough pasture.
,,	577	·956	Wood.
,,	578	10·043	Arable.
,,	579	·288	House, road, embankment, & waste.
,,	580	3·118	Brothock Water (part of),
,,	581	1·435	Arable.
,,	582	16·035	Arable & stream.
,,	583	22·393	Arable & embankment.
XLVI. 3.	584	·797	Arable.
,,	585	2·195	Arable.
,,	586	6·254	Arable.
,,	587	2·946	Wood.
,,	588	1·288	Private road.
,,	589	·401	Plantation.
,,	590	·089	House & garden.
		4016·719	*Carried forward.*

No. of Sheet.	No. on Plan.	Area in Acres.	Description.
		4016·719	*Brought forward.*
XLVI. 3.	591	10·038	Arable.
,,	592	7·354	Wood.
,,	593	13·488	Wood.
,,	594	10·528	Wood, stream, house, &c.
,,	595	3·936	Wood & stream.
,,	596	1·407	Wood & stream.
,,	597	31·253	Arable & stream.
,,	598	1·465	Houses, gardens, arable, road, &c.
,,	599	·774	Plantation.
,,	600	41·183	Arable, pond, & shrubbery.
,,	601	·422	Plantation.
,,	602	·138	Pond.
,,	603	·061	House, garden, & waste.
,,	604	·921	Houses & arable.
,,	605	·083	Wood.
,,	606	·116	Wood.
,,	607	1·029	Arable.
,,	608	·627	Mill dam.
,,	609	·701	Arable.
,,	610	1·441	Houses, gardens, & waste.
,,	611	29·021	Arable & roads.
,,	612	71·023	Arable, road, & pond.
,,	613	·108	Houses, garden, yard, & waste.
,,	614	13·781	Wood.
,,	615	3·756	Arable.
,,	616	3·062	Wood.
,,	617	·262	Wood.
,,	618	6·476	Arable.
,,	619	3·237	Wood.
,,	620	7·504	Wood.
,,	621	2·630	Furze.
,,	622	4·902	Wood.
,,	623	·697	Arable & road.
,,	624	4·142	Rough pasture, road, & arable.
,,	625	4·978	Furze & wood.
,,	626	1·101	Arable.
,,	627	2·823	Wood.
,,	628	2·706	Arable.
,,	629	8·369	Arable.
,,	630	·731	Houses, gardens, & arable.
,,	631	·834	Arable.
,,	632	9·825	Arable, road, & stream.
,,	633	7·713	Wood, road, & stream.
,,	634	1·130	Public road.
,,	635	6·896	Wood & road.
,,	636	12·645	Arable & pond.
,,	637	13·361	Arable & pond.
,,	638	10·880	Arable & pond.
,,	639	13·192	Arable, pond, & stream.
,,	640	17·675	Arable.
		4409·144	*Carried forward.*

No. of Sheet.	No. on Plan.	Area in Acres.	Description.
		4409·144	*Brought forward.*
XLVI. 3.	641	11·256	Arable & stream.
,,	642	12·443	Arable & pond.
,,	643	13·395	Arable.
,,	644	11·392	Arable, road, house, & ponds.
,,	645	10·935	Arable & pond.
,,	646	11·453	Arable & road.
,,	647	2·787	Plantation & road.
,,	648	5·597	Plantation & road.
,,	649	1·119	Wood & stream.
,,	650	18·007	Arable.
,,	651	8·884	Arable.
,,	652	·203	Wood.
,,	653	·119	House, garden, & waste.
,,	654	·103	Wood.
,,	655	28·369	Arable.
,,	656	11·493	Arable.
,,	657	2·429	Public road.
,,	658	9·820	Arable & furze.
,,	659	6·344	Furze.
,,	660	14·511	Arable & pond.
,,	661	1·075	Woods.
,,	662	38·394	Arable & pond.
,,	663	·682	Houses, arable, yard, & waste.
,,	664	·053	House.
,,	665	1·430	House & ornamental ground.
,,	666	2·052	House & ornamental ground.
,,	667	1·302	House & garden.
,,	668	7·511	Ornamental ground.
,,	669	·535	Garden.
,,	670	6·042	Statute labor road.
,,	671	14·889	Arable & pond.
,,	672	·144	Wood.
,,	673	9·335	Arable & stream.
,,	674	1·448	Houses, garden, yard, pond, &c.
,,	675	8·508	Arable.
,,	676	·071	House & garden.
,,	677	·274	Houses, garden, & waste.
,,	678	9·493	Arable & road.
,,	679	16·778	Arable.
,,	680	·182	Houses, road, & waste.
,,	681	·659	Arable & road.
,,	682	5·060	Arable.
,,	683	0·093	Houses & wood.
,,	684	·575	Ornamental ground.
,,	685	1·657	Quarry, pond, & wood.
,,	686	·748	Private road.
,,	687	18·456	Arable & pond.
,,	688	10·257	Arable & pond.
,,	689	9·986	Arable & pond.
,,	690	9·970	Arable & pond.
		4767·462	*Carried forward.*

No of Sheet.	No. on Plan.	Area in Acres.	Description.
		4767·462	*Brought forward.*
XLVI. 3.	691	·421	Furze.
,,	692	6·985	Plantation.
,,	693	2·258	Arable.
,,	694	7·081	Plantation.
,,	695	4·212	Arable.
,,	696	·847	Houses, garden, yard, road, &c.
,,	697	40·858	Arable, streams, footpath, & road.
,,	698	41·165	Arable & stream.
,,	699	4·770	Arable.
,,	700	5·972	Arable.
,,	701	1·158	Houses, garden, yard, road, &c.
,,	702	·914	Arable & road.
,,	703	·311	Houses, garden, arable, & waste.
,,	704	12·313	Arable.
XLVI. 4.	705	·097	House, garden, & road.
,,	706	4·637	Arable.
,,	707	18·737	Arable & footpath.
,,	708	17·736	Arable & footpath.
,,	709	15·545	Arable & pond.
,,	710	1·026	Wood.
,,	711	·872	Houses & garden.
,,	712	1·224	House & garden.
,,	713	5·707	Arable.
,,	714	9·829	Arable & pond.
,,	715	·083	House.
,,	716	2·711	Wood & road.
,,	717	4·784	Wood & road.
,,	718	15·021	Arable & road.
,,	719	·654	Wood.
,,	720	6·230	Wood.
,,	721	1·057	Wood.
,,	722	·189	Houses, garden, & road.
,,	723	15·561	Wood & streams.
,,	724	1·638	Statute labor road.
,,	725	·053	Wood.
,,	726	·774	Private road.
,,	727	24·019	Arable.
,,	728	10·537	Wood.
,,	729	11·910	Wood.
,,	730	·969	Wood.
,,	731	55·999	Wood & roads.
,,	732	19·368	Trust road.
,,	733	1·313	Plantation.
,,	734	7·574	Wood.
,,	735	·270	House, garden, & waste.
,,	736	1·514	Arable.
,,	737	1·051	House, garden, arable, & wood.
,,	738	2·687	Public road.
,,	739	70·247	Wood, road, house, & stream.
,,	740	7·809	Wood.
		5236·159	*Carried forward.*

No. of Sheet.	No. on Plan.	Area in Acres.	Description.
		5236·159	*Brought forward.*
XLVI. 4.	741	24·765	Arable, pond, & quarry.
,,	742	13·097	Wood.
,,	743	6·956	Wood & road.
,,	744	24·118	Arable & pond.
,,	745	·940	Wood.
,,	746	18·646	Wood.
,,	747	23·552	Arable & pond.
,,	748	21·471	Arable & pond.
,,	749	22·504	Arable, road, & footpath.
,,	750	·353	House, garden, yard, & waste.
,,	751	23·644	Arable.
,,	752	23·598	Arable.
,,	753	24·946	Arable.
,,	754	1·321	Houses, garden, yard, arable, &c.
,,	755	33·503	Arable.
,,	756	·090	Pond
,,	757	42·506	Arable.
,,	758	42·533	Arable.
,,	759	35·002	Arable.
,,	760	35·007	Arable.
,,	761	9·445	Arable.
,,	762	·075	Pond.
,,	763	23·831	Arable & road.
,,	764	30·203	Arable, road, & pond.
,,	765	34·407	Arable & quarry.
,,	766	2·440	Public road & pond.
,,	767	33·762	Arable.
,,	768	3·157	Houses, yards, arable, waste, &c.
,,	769	·888	Arable.
XLVII. 1.	770	41·291	Arable.
,,	771	42·086	Arable & quarry.
,,	772	19·953	Arable.
,,	773	32·520	Arable.
,,	774	1·348	Houses, gardens, yards, wood, &c.
,,	775	10·429	Rough pasture, pond, & rocks.
,,	776	19·243	Arable & road.
,,	777	2·565	Arable.
,,	778	17·154	Arable & road.
,,	779	·245	Arable.
XLV. 8.	780	·089	Pond.
,,	781	·485	Road, rough pasture, & pond.
,,	782	·499	Plantation.
,,	783	8·467	Turnpike road.
,,	784	19·798	Arable.
,,	785	34·475	Arable & pond.
,,	786	38·933	Arable.
,,	787	1·461	Plantation & road.
XLVI. 5.	788	16·848	Arable.
,,	789	26·525	Arable & stream.
,,	790	20·447	Arable.
		6147·780	*Carried forward.*

No. of Sheet.	No. on Plan.	Area in Acres.	Description.
		6147·780	*Brought forward.*
XLVI. 5.	791	1·760	Houses, garden, arable, yard, &c.
,,	792	·099	Pond.
,,	793	·948	Private road.
,,	794	22·894	Arable.
,,	795	14·608	Arable & road.
,,	796	21·873	Plantation & roads.
,,	797	1·567	Statute labor road.
,,	798	·232	House & garden.
,,	799	24·059	Arable.
,,	800	·131	Wood.
,,	801	8·070	Rough pasture & streams.
,,	802	12·849	Arable.
,,	803	·973	Road, furze, stream, & pond.
,,	804	4·269	Arable & stream.
,,	805	11·587	Arable.
,,	806	·423	House, garden, road, & waste.
,,	807	·274	House, garden, road, & waste.
,,	808	27·816	Arable, roads, & stream.
,,	809	17·850	Arable, footpath, & stream.
,,	810	·867	Public road.
,,	811	·511	Houses, garden, road, pond, &c.
,,	812	·968	Arable.
,,	813	35·314	Arable, pond, & footpath.
,,	814	14·859	Arable.
,,	815	16·846	Arable & pond.
,,	816	16·687	Arable & pond.
,,	817	29·579	Arable.
,,	818	22·479	Wood.
,,	819	22·215	Arable.
,,	820	18·437	Arable, road, & stream.
,,	821	13·227	Arable.
,,	822	·478	Private road.
,,	823	2·185	House & quarry.
,,	824	·565	Houses, garden, arable, yard, &c.
,,	825	1·148	Plantation.
,,	826	·637	Public road.
,,	827	6·110	Arable.
,,	828	14·098	Plantation.
,,	829	2·106	Public road & furze.
,,	830	·509	Plantation.
,,	831	7·157	Arable.
,,	832	·725	Public road & furze.
,,	833	·358	Houses, garden, road, furze, &c.
,,	834	1·175	Arable.
,,	835	·672	Public road.
,,	836	·312	House, gardens, & waste.
,,	837	5·998	Arable & road.
,,	838	46·411	Arable.
,,	839	6·702	Arable & road.
,,	840	·220	House, garden, & waste.
		6609·617	*Carried forward.*

No. of Sheet.	No. on Plan.	Area in Acres.	Description.
		6609·617	*Brought forward.*
XLVI. 5.	841	18·127	Arable & road.
,,	842	·699	Plantation.
,,	843	·984	House & quarry.
,,	844	1·105	Houses, garden, yard, arable, &c.
,,	845	17·832	Arable.
,,	846	·193	Private road.
,,	847	4·606	Arable & footpath.
,,	848	·291	House, garden, & waste.
,,	849	21·637	Arable, roads, & pond.
,,	850	·258	House, garden, arable, & waste.
,,	851	13·014	Arable, footpath, & pond.
,,	852	·771	Houses, gardens, road, & waste.
,,	853	2·932	Arable.
,,	854	5·811	Arable & stream.
,,	855	7·553	Arable & stream.
,,	856	·878	Public road.
,,	857	·192	House, garden, road, & waste.
,,	858	7·380	Arable.
,,	859	7·205	Arable.
,,	860	7·947	Arable.
,,	861	·241	House, garden, & waste.
,,	862	5·048	Arable.
,,	863	5·662	Arable & road.
,,	864	·111	Wood & pond.
,,	865	3·472	Arable.
,,	866	2·957	Arable.
,,	867	9·559	Plantation.
,,	868	3·537	Statute labor road.
,,	869	3·485	Arable.
,,	870	1·387	Houses, garden, arable, & waste.
,,	871	5·641	Arable.
,,	872	13·052	Arable.
,,	873	·548	Houses, garden, road, & waste.
,,	874	11·086	Arable.
,,	875	2·810	Arable.
,,	876	·628	Houses, garden, road, & waste.
,,	877	14·099	Arable & pond.
,,	878	8·815	Arable, road, & stream.
,,	879	12·623	Plantation, footpath, & furze.
,,	880	4·130	Statute labor road.
,,	881	·224	Houses, garden, & waste.
,,	882	2·721	Arable.
,,	883	·247	Public road.
,,	884	4·215	Arable.
,,	885	17·547	Arable.
,,	886	·158	House, garden, road, & waste.
,,	887	19·287	Arable & stream.
,,	888	22·726	Arable.
,,	889	1·191	Furze.
,,	890	·275	House, garden, & waste.
		6906·514	*Carried forward.*

No. of Sheet.	No. on Plan.	Area in Acres.	Description.
		6906·514	*Brought forward.*
XLVI. 5.	891	10·453	Arable, road, & stream.
,,	892	·215	House, garden, & waste.
,,	893	10·198	Arable.
,,	894	1·188	Public road.
,,	895	·328	Houses, garden, & waste.
,,	896	5·051	Arable.
,,	897	7·755	Arable, road, & pond.
,,	898	·212	House, garden, & waste.
,,	899	·242	House, gardens, road, & waste.
,,	900	2·255	Arable, road, & streams.
,,	901	2·482	Arable & road.
,,	902	2·260	Arable.
,,	903	·119	House, garden, & waste.
,,	904	·138	Houses, garden, & waste.
,,	905	·165	Houses, gardens, & waste.
,,	906	2·936	Arable.
,,	907	·103	House & garden.
,,	908	·326	Houses, road, & waste.
,,	909	16·448	Arable & ponds
,,	910	1·095	Public road.
,,	911	1·782	Arable.
,,	912	·285	Houses, garden, road, pond, &c.
,,	913	1·037	Arable.
,,	914	·381	Plantation.
,,	915	13·897	Arable & stream.
,,	916	·142	Furze.
,,	917	·389	Houses, garden, arable, & waste.
,,	918	2·650	Arable.
,,	919	11·363	Arable & stream.
,,	920	·193	Houses, garden, yard, road, &c.
,,	921	17·724	Arable.
XLVI. 6.	922	6·834	Furze & road.
,,	923	5·824	Plantation.
,,	924	8·406	Arable & furze.
,,	925	1·280	Public road.
,,	926	5·676	Arable & stream.
,,	927	·282	Houses, garden, & waste.
,,	928	3·586	Arable.
,,	929	4·273	Arable.
,,	930	·680	Private road.
,,	931	·668	House, gardens, arable, road, &c.
,,	932	·858	Houses, gardens, arable, yard, &c.
,,	933	6·950	Arable, road, & footpaths.
,,	934	·116	Houses, garden, & waste.
,,	935	·234	House, garden, arable, & waste.
,,	936	3·352	Arable, road, & stream.
,,	937	·275	House, gardens, arable, & waste.
,,	938	1·688	Statute labor road, stream, & furze.
,,	939	·545	Houses, gardens, yard, & waste.
,,	940	21·939	Arable.
		7093·792	*Carried forward.*

No. of Sheet.	No. on Plan.	Area in Acres.	Description.
		7093·792	*Brought forward.*
XLVI. 6.	941	2·103	Wood.
,,	942	17·020	Arable & footpath.
,,	943	·121	Houses, garden, & waste.
,,	944	·279	House & garden.
,,	945	1·003	Furze & road.
,,	946	·688	Arable & footpath.
,,	947	12·613	Arable & furze.
,,	948	3·163	Furze.
,,	949	7·161	Arable.
,,	950	3·877	Arable.
,,	951	9·479	Arable.
,,	952	10·914	Arable & stream.
,,	953	·448	Houses, garden, & waste.
,,	954	9·871	Arable, road, & pond.
,,	955	8·238	Arable.
,,	956	·058	Houses & garden.
,,	957	10·327	Arable & stream.
,,	958	2·094	Private road.
,,	959	22·862	Arable.
,,	960	8·467	Arable.
,,	961	2·507	Wood.
,,	962	1·070	Arable.
,,	963	·597	Houses, garden, arable, road, &c.
,,	964	4·850	Arable & stream.
,,	965	34·525	Arable.
,,	966	4·566	Arable & stream.
,,	967	1·026	Arable & stream.
,,	968	·104	Garden.
,,	969	6·910	House, wood, pond, & roads.
,,	970	2·659	Arable & footpath.
,,	971	3·896	Arable.
,,	972	1·108	Wood & footpaths.
,,	973	1·572	Wood, road, & footpath.
,,	974	·158	Pond.
,,	975	1·387	Wood, footpaths, & stream.
,,	976	2·893	Arable.
,,	977	·263	Houses, garden, road, & waste.
,,	978	·088	Wood.
,,	979	4·462	Arable & pond.
,,	980	·480	Private road.
,,	981	2·214	Arable & road.
,,	982	·094	Wood.
,,	983	·497	Arable.
,,	984	2·029	Wood, rough pasture, & road.
,,	985	·415	House & ornamental ground.
,,	986	·959	House & ornamental ground.
,,	987	·814	Garden.
,,	988	·990	House & garden.
,,	989	5·187	Ornamental ground
,,	990	13·020	Ornamental ground.
		7325·918	*Carried forward.*

No. of Sheet.	No. on Plan.	Area in Acres.	Description.
		7325·918	*Brought forward.*
XLVI. 6.	991	·108	Wood & stream.
,,	992	·906	Wood & stream.
,,	993	·751	Wood & footpath.
,,	994	·910	Garden.
,,	995	4·498	Arable.
,,	996	·785	House, road, & waste.
,,	997	·618	Arable.
,,	998	4·047	Arable.
,,	999	·536	Houses & arable.
,,	1000	1·586	Houses, garden, arable, road, &c.
,,	1001	6·638	Arable.
,,	1002	·954	Statute labor road.
,,	1003	10·713	Arable.
,,	1004	·908	Wood.
,,	1005	·758	Houses, gardens, arable, & waste.
,,	1006	1·005	Wood.
,,	1007	5·756	Arable & wood.
,,	1008	5·186	Arable & road.
,,	1009	3·957	Arable & road.
,,	1010	5·507	Arable & road.
,,	1011	1·244	Wood & footpath.
,,	1012	4·798	Arable.
,,	1013	·202	Houses, garden, & waste.
,,	1014	2·538	Public road.
,,	1015	7·330	Arable.
,,	1016	9·664	Arable.
,,	1017	·597	Private road.
,,	1018	15·226	Arable & stream.
,,	1019	1·592	Furze, pond, & stream.
,,	1020	4·474	Arable & footpath.
,,	1021	·981	Plantation & footpath.
,,	1022	·943	Wood & footpath.
,,	1023	·675	Arable, wood, & footpath.
,,	1024	·938	Houses, gardens, road, & waste.
,,	1025	15·249	Arable.
,,	1026	1·490	Plantation.
,,	1027	·359	Private road.
,,	1028	6·559	Arable.
,,	1029	20·780	Arable.
,,	1030	2·838	Public road.
,,	1031	16·699	Arable.
,,	1032	3·100	Arable.
,,	1033	7·900	Arable.
,,	1034	15·679	Arable & pond.
,,	1035	26·318	Arable.
,,	1036	15·428	Arable.
,,	1037	·480	Houses, garden, yard, & waste.
,,	1038	38·908	Arable.
,,	1039	·234	House, garden, & waste.
,,	1040	6·549	Arable.
		7611·817	*Carried forward.*

No. of Sheet.	No. on Plan.	Area in Acres.	Description.
		7611·817	*Brought forward.*
XLVI. 6.	1041	6·712	Arable.
,,	1042	7·970	Arable & pond.
,,	1043	2·224	Houses, gardens, yards, arable, &c.
,,	1044	7·430	Arable & road.
,,	1045	·257	Houses, gardens, & waste.
,,	1046	6·880	Arable.
,,	1047	·290	Wood.
,,	1048	13·686	Arable.
,,	1049	15·584	Arable & pond.
,,	1050	9·464	Arable.
,,	1051	11·574	Arable & pond.
,,	1052	·992	Houses, gardens, arable, road, &c.
,,	1053	13·124	Arable.
,,	1054	48·540	Arable & road.
,,	1055	34·886	Arable & footpath.
XLVI. 7.	1056	23·415	Arable, road, stream, &c.
,,	1057	1·277	Arable & embankment.
,,	1058	·925	Houses, footpath, & embankment.
,,	1059	2·334	Houses, gardens, arable, yards, &c.
,,	1060	3·339	Arable & road.
,,	1061	3 611	Arable, gravel pit, embankment, &c.
,,	1062	·705	Arable, stream, footpath, & island.
,,	1063	2·088	Wood, stream, & embankment.
,,	1064	1·844	Arable & road.
,,	1065	2·544	Arable & pond.
,,	1066	6·907	Arable & road.
,,	1067	7·272	Arable & pond.
,,	1068	·600	Private road.
,,	1069	9·496	Arable.
,,	1070	1·424	Houses, garden, road, yard, &c.
,,	1071	6·776	Arable & road.
,,	1072	2·160	Quarry.
,,	1073	·566	House, arable, garden, road, &c.
,,	1074	·230	Houses, garden, arable, & waste.
,,	1075	2·265	Wood & stream.
,,	1076	4·657	Arable.
,,	1077	17·315	Arable.
,,	1078	9·682	Arable.
,,	1079	1·558	Wood & arable.
,,	1080	1·357	Arable, road, & embankment.
,,	1081	32·171	Arable, embankment, & road.
,,	1082	1·162	Gravel pit.
,,	1083	·251	Wood.
,,	1084	7·239	Arable, stream, & embankment.
,,	1085	·551	Wood.
,,	1086	·822	Arable.
,,	1087	·341	Houses, garden, road, & waste.
,,	1088	·162	Wood.
,,	1089	1·220	Houses, garden, arable, & waste.
,,	1090	·533	Arable.
		7950·229	*Carried forward.*

No. of Sheet.	No. on Plan.	Area in Acres.	Description.
		7950·229	*Brought forward.*
XLVI. 7.	1091	·634	Mill dam
,,	1092	2·386	House, wood, & footpath.
,,	1093	7·574	Arable & footpath.
,,	1094	1·604	Furze & pond.
,,	1095	3·235	Arable & road.
,,	1096	2·129	Houses, yard, garden, road, &c.
,,	1097	37·292	Arable & footpath.
,,	1098	·230	Furze.
,,	1099	4·966	Statute labor road.
,,	1100	18·430	Arable & stream.
,,	1101	18·678	Arable & stream.
,,	1102	1·015	Public road.
,,	1103	·360	Ornamental ground.
,,	1104	1·879	Garden & house.
,,	1105	·628	Houses, garden, arable, & waste.
,,	1106	4·317	Wood & stream.
,,	1107	4·087	House, arable, & stream.
,,	1108	·650	House, garden, & waste
,,	1109	·280	Ponds.
,,	1110	·472	Arable, embankment, & stream.
,,	1111	1·350	Houses, arable, road, stream, &c.
,,	1112	·412	Wood & footpath.
,,	1113	1·090	Houses, gardens, road, & waste.
,,	1114	15·321	Arable & embankment.
,,	1115	9·574	Arable.
,,	1116	8·357	Arable & road.
,,	1117	7·012	Statute labor road.
,,	1118	18·091	Arable & road.
,,	1119	1·027	Houses, garden, pond, road, &c.
,,	1120	14·075	Arable.
,,	1121	1·255	Private road.
,,	1122	16·517	Arable.
,,	1123	20·916	Arable, wood, & road.
,,	1124	·160	House, garden, & waste.
,,	1125	16·197	Arable.
,,	1126	3·712	House & arable.
,,	1127	·320	Arable.
,,	1128	·830	Wood & stream.
,,	1129	54·960	Arable.
,,	1130	·489	Arable.
,,	1131	3·272	Arable & embankment.
,,	1132	1·517	Houses, garden, yard, arable, &c.
,,	1133	3·124	Arable.
,,	1134	27·721	Arable & footpath.
,,	1135	14·871	Arable.
,,	1136	4·844	Arable & embankment.
,,	1137	3·268	Brothock Water (part of).
,,	1138	1·550	Houses, gardens, arable, & waste.
,,	1139	1·427	Houses, garden, & waste.
,,	1140	1·439	Arable, road, & footpath.
		8315·773	*Carried forward.*

No. of Sheet.	No. on Plan.	Area in Acres.	Description.
		8315·773	*Brought forward.*
XLVI. 7.	1141	1·086	Houses & ornamental ground.
,,	1142	·201	House, garden, & stream.
,,	1143	2·941	Arable.
,,	1144	·360	Houses, garden, & waste.
,,	1145	1·001	Arable.
,,	1146	·395	Houses, garden, & waste.
,,	1147	10·635	Arable.
,,	1148	·764	House, garden, yard, road, &c.
,,	1149	·127	House, garden, & stream.
,,	1150	·116	House, garden, stream, & waste.
,,	1151	·618	Wood.
,,	1152	18·530	Arable, road, stream, &c.
,,	1153	2·121	Houses, gardens, road, stream, &c.
,,	1154	·238	Mill dam.
,,	1155	2·730	Arable, stream, road, &c.
,,	1156	·633	Mill dam.
,,	1157	1·706	Arable & embankment.
,,	1158	1·146	Wood & embankment.
,,	1159	8·638	Arable.
,,	1160	1·061	Wood.
,,	1161	9·776	Arable & stream.
,,	1162	11·030	Arable & road.
,,	1163	3·936	Arable.
,,	1164	·527	Wood.
,,	1165	34·302	Arable, road, & furze.
,,	1166	7·213	Arable & pond.
,,	1167	46·112	Arable & road.
,,	1168	2·378	Houses & gardens.
,,	1169	2·765	Houses & gardens.
,,	1170	3·219	Arable & stream.
,,	1171	5·529	Arable.
,,	1172	34·502	Arable.
,,	1173	1·779	Private road.
,,	1174	21·489	Arable & road.
,,	1175	3·848	Arable & road.
,,	1176	1·251	Arable.
,,	1177	·478	House, garden, & waste.
,,	1178	1·618	Arable & marsh.
,,	1179	1·012	House, arable, & footpath.
,,	1180	·683	Houses, garden, yard, & waste.
,,	1181	8·557	Arable.
,,	1182	7·087	Arable.
,,	1183	·025	House.
,,	1184	9·134	Arable.
,,	1185	7·583	Arable.
,,	1186	8·946	Arable.
,,	1187	41·338	Arable & stream.
,,	1188	3·116	Wood & stream.
,,	1189	1·624	House & garden.
,,	1190	·132	House & arable.
		8651·809	*Carried forward.*

No. of Sheet.	No. on Plan.	Area in Acres.	Description.
		8651·809	*Brought forward.*
XLVI. 7.	1191	4·752	Arable.
,,	1192	·995	Houses, road, & ornamental ground.
,,	1193	11·082	House, arable, & footpath.
,,	1194	·090	House, garden, & waste.
,,	1195	·034	Houses.
,,	1196	4·914	Arable & road.
,,	1197	2·864	Arable.
,,	1198	·056	House & garden.
,,	1199	3·089	Arable.
,,	1200	8·364	Arable.
,,	1201	5·725	Arable.
,,	1202	1·619	Houses, garden, & waste.
,,	1203	·180	House, garden, & waste.
,,	1204	1·272	Arable & garden.
,,	1205	8·953	Arable.
XLVI. 8.	1206	·204	Houses, garden, yard, & waste.
,,	1207	2·418	Arable.
,,	1208	144·335	Arable & stream.
,,	1209	12·456	Arable.
,,	1210	1·868	Quarry.
,,	1211	11·513	Arable & road.
,,	1212	·251	Cairn & wood.
,,	1213	·948	Private road.
,,	1214	1·084	Houses, gardens, arable, yard, &c.
,,	1215	7·667	Arable.
,,	1216	1·696	Private road.
,,	1217	45·970	Arable.
,,	1218	28·116	Arable & pond.
,,	1219	28·340	Arable & pond.
,,	1220	17·311	Arable & pond.
,,	1221	16·418	Arable.
,,	1222	13·176	Statute labor road.
,,	1223	49·826	Arable, road, & pond.
,,	1224	2·403	House, arable, road, pond, &c.
,,	1225	·270	Pond & marsh.
,,	1226	·192	Wood.
,,	1227	25·123	Arable.
,,	1228	·636	Quarry.
,,	1229	25·695	Arable.
,,	1230	27·306	Arable & marsh.
,,	1231	23·977	Arable & pond.
,,	1232	23·831	Arable & pond.
,,	1233	2·889	Wood & stream.
,,	1234	1·713	Public road.
,,	1235	26·861	Arable & pond.
,,	1236	3·090	Wood & stream.
,,	1237	17·080	Arable.
,,	1238	11·125	Arable, pond, & stream.
,,	1239	9·783	Wood & footpath.
,,	1240	·369	Houses, gardens, & waste
		9291·738	*Carried forward.*

No. of Sheet.	No. on Plan.	Area in Acres.	Description.
		9291·738	*Brought forward.*
XLVI. 8.	1241	·196	House, gardens, & waste.
,,	1242	7·921	Arable & pond.
,,	1243	15·165	Arable & pond.
,,	1244	18·350	Arable.
,,	1245	16·904	Arable & pond.
,,	1246	12·869	Arable & pond.
,,	1247	24·310	Arable & pond.
,,	1248	·857	Wood.
,,	1249	14·685	Arable.
,,	1250	7·902	Wood & stream.
,,	1251	11·872	Arable.
,,	1252	1·831	Wood & stream.
,,	1253	1·130	Wood.
,,	1254	19·088	Arable.
,,	1255	·194	Pond (part of).
,,	1256	·171	Pond (part of).
,,	1257	1·665	Wood.
,,	1258	21·647	Arable.
,,	1259	·468	Wood.
,,	1260	·960	Wood.
,,	1261	1·967	Public road.
,,	1262	6·759	Statute labor road.
,,	1263	18·674	Arable & footpath.
,,	1264	·244	House & garden.
,,	1265	·152	House & garden.
,,	1266	·714	House, arable, pond, & waste.
,,	1267	·199	House & garden.
,,	1268	14·197	Arable.
,,	1269	14·546	Arable & stream.
,,	1270	13·984	Arable & stream.
,,	1271	·922	Wood.
,,	1272	3·121	Houses, garden, yard, road, &c.
,,	1273	18·942	Arable & pond.
,,	1274	19·528	Arable & pond
,,	1275	25·595	Arable.
,,	1276	5·989	Embankment & stream.
,,	1277	94·473	Arable, road, & stream.
,,	1278	15·777	Rough pasture & rocks.
,,	1279	56·117	Foreshore.
XLVII. 5.	1280	13·902	Arable.
,,	1281	·670	Public road.
,,	1282	14·235	Arable.
,,	1283	1·029	Public road.
,,	1284	15·277	Arable.
,,	1285	·762	Houses, garden, stream, & waste.
,,	1286	12·815	Arable & road.
,,	1287	14·359	Arable & pond.
,,	1288	1·818	Arable & pond.
,,	1289	·836	Arable & pond.
,,	1290	·121	House & garden.
		9857·647	*Carried forward.*

No. of Sheet.	No. on Plan.	Area in Acres.	Description.
		9857·647	*Brought forward*
XLVII. 5.	1291	207	Houses & garden.
,,	1292	4·172	Houses, garden, yards, &c.
,,	1293	·123	Garden.
,,	1294	·080	House & garden.
,,	1295	·294	House, stream, & arable.
,,	1296	16·693	Arable, road, stream, &c.
,,	1297	40·538	Forsehore.
,,	1298	·800	House, garden, arable, & waste.
,,	1299	15·327	Arable.
,,	1300	7·738	Rough pasture, footpath, & road.
,,	1301	·992	Quarry.
,,	1302	10·242	Rough pasture & rocks.
,,	1303	·195	Foreshore.
,,	1304	·501	Foreshore.
,,	1305	·143	Foreshore.
XLVI. 9.	1306	18·445	Arable & pond.
,,	1307	1·047	Wood & road.
,,	1308	5·699	Wood & stream.
,,	1309	12·410	Plantation.
XLVI. 10.	1310	10·490	Arable & road.
,,	1311	9·032	Arable.
,,	1312	19·932	Arable.
,,	1313	40·939	Arable.
XLVI. 11.	1314	19·697	Arable.
,,	1315	15·533	Arable.
,,	1316	6·158	Arable & road.
,,	1317	·192	House & arable.
,,	1318	22·360	Arable, roads, stream, & furze.
,,	1319	·352	Arable & stream.
,,	1320	20·320	Arable.
,,	1321	·689	Houses, yard, arable, garden, &c.
,,	1322	42·582	Arable.
,,	1323	1·013	Public road.
,,	1324	·408	Houses, gardens, yards, &c.
,,	1325	7·223	Arable.
,,	1326	·955	Quarry & pond.
,,	1327	64·022	Arable, gravel pit, & embankment.
,,	1328	35·786	Arable, road, furze, & embankment.
,,	1329	1·481	Houses, garden, yard, road, &c.
,,	1330	19·149	Arable.
,,	1331	·276	Wood.
,,	1332	1·509	Houses, garden, yard, road, &c.
,,	1333	18·556	Arable & road.
,,	1334	13·814	Arable, road, & stream.
,,	1335	1·219	Wood & footpath.
,,	1336	2·481	Houses, yard, garden, &c.
,,	1337	1·622	Arable.
,,	1338	2·441	Houses, garden, yard, arable, &c.
,,	1339	1·961	Arable & road.
,,	1340	1·313	Arable.
		10376·798	*Carried forward.*

No. of Sheet.	No. on Plan.	Area in Acres.	Description.
		10376·798	*Brought forward.*
XLVI. 11.	1341	2·033	Arable & stream.
,,	1342	·135	House & garden.
,,	1343	·955	Houses, garden, yard, arable, &c.
,,	1344	40·338	Arable & embankment.
,,	1345	64·729	Arable & embankment.
,,	1346	·385	Cairnie Loch.
,,	1347	·406	Houses & waste.
,,	1348	4·522	Embankment & road.
,,	1349	6·316	Arable & road.
,,	1350	2·237	Statute labor road.
,,	1351	2·141	Turnpike road.
,,	1352	3·196	Houses, gardens, &c.
,,	1353	·022	Houses & waste.
,,	1354	1·185	Houses, arable, & waste.
,,	1355	1·583	Wood.
,,	1356	56·610	Arable & road.
,,	1357	1·093	Houses, gardens, yards, &c.
,,	1358	2·142	Houses, gardens, yards, roads, &c.
,,	1359	12·710	Arable.
,,	1360	·481	Houses & ornamental ground.
,,	1361	2·044	Houses, gardens, &c.
,,	1362	·489	Houses & ornamental ground.
,,	1363	3·962	Houses, gardens, yards, &c.
,,	1364	1·521	Houses, gardens, yards, &c.
,,	1365	1·652	Parish road.
,,	1366	2·431	Houses, gardens, yards, &c.
,,	1367	1·147	Houses, gardens, yards, &c.
,,	1368	1·125	Houses, gardens, yards, &c.
,,	1369	2·784	Parish road.
,,	1370	·927	Houses & yard.
,,	1371	1·255	Houses, gardens, yards, &c.
,,	1372	1·245	Houses, sheds, & railway.
,,	1373	·485	Houses, yards, & enclosures.
,,	1374	1·169	Houses, yards, & enclosures.
,,	1375	4·643	Houses, yards & enclosures.
,,	1376	1·188	Arable, footpath, & embankment.
,,	1377	1·017	Pond.
,,	1378	4·966	Houses, embankments, &c.
,,	1379	3·364	Arable.
,,	1380	1·567	House, gardens, yards, &c.
,,	1381	4·880	Arable, road, house, &c.
,,	1382	1·516	Arable.
,,	1383	3·970	Houses, gardens, yards, &c.
,,	1384	1·440	Houses, stream, yards, &c.
,,	1385	4·890	Houses, gardens, yards, &c.
,,	1386	3·761	Houses, gardens, yards, &c.
,,	1387	1·240	Houses, gardens, yards, &c.
,,	1388	1·182	Houses, gardens, yards, &c.
,,	1389	·647	Parish road.
,,	1390	3·009	House, gardens, yards, &c.
		10645·533	*Carried forward.*

No. of Sheet.	No. on Plan.	Area in Acres.	Description.
		10645·533	*Brought forward.*
XLVI. 11.	1391	2·355	Arable.
,,	1392	·774	Arable.
,,	1393	·461	Houses, yards, & arable.
,,	1394	·084	Houses & arable.
,,	1395	2·034	Houses, gardens, yards, &c.
,,	1396	32·408	Arable & road.
,,	1397	2·349	Arable.
,,	1398	1·389	House & garden.
,,	1399	1·196	Houses, gardens, & arable.
,,	1400	3·091	Houses, gardens, & waste.
,,	1401	59·297	Arable.
,,	1402	·914	Public road.
,,	1403	13·533	Arable.
,,	1404	·085	House & garden.
,,	1405	·108	House, garden, & waste.
,,	1406	·275	House, garden, & waste.
,,	1407	1·137	Statute labor road.
,,	1408	16·414	Arable.
,,	1409	14·184	Arable & pond.
,,	1410	10·697	Arable & pond.
,,	1411	10·766	Arable & stream.
,,	1412	·113	Arable & pond.
,,	1413	·189	House & garden.
,,	1414	·286	Arable.
,,	1415	15·627	Arable.
,,	1416	63·415	Arable.
,,	1417	4·837	Arable & road.
,,	1418	·488	Road.
,,	1419	12·394	House, road, arable, & stream.
,,	1420	7·112	Arable.
,,	1421	2·737	Arable.
,,	1422	·565	Houses, yards, & road.
,,	1423	1·833	Arable, stream, & shed.
,,	1424	2·687	Arable.
,,	1425	·354	Houses, garden, & arable.
,,	1426	·929	Houses, garden, yards, &c.
,,	1427	2·567	Arable.
,,	1428	1·867	Houses, gardens, yards, &c.
XLVI. 12.	1429	8·741	Arable.
,,	1430	·250	House, garden, & waste.
,,	1431	23·769	House, wood, & road.
,,	1432	·218	Wood.
,,	1433	11·049	Arable & pond.
,,	1434	·419	House, garden, & waste.
,,	1435	·202	House, garden, & waste.
,,	1436	·177	House, garden, & waste.
,,	1437	7·605	Arable & road.
,,	1438	19·053	Arable & stream.
,,	1439	1·796	Wood & stream.
,,	1440	14·496	Arable & stream.
		11024·859	*Carried forward.*

No. of Sheet.	No. on Plan.	Area in Acres.	Description.
		11024·859	*Brought forward.*
XLVI. 12.	1441	·262	Wood.
,,	1442	32·307	Arable & pond.
,,	1443	2·663	Houses, gardens, arable, pond, &c.
,,	1444	·429	Arable.
,,	1445	·519	Quarry.
,,	1446	1·913	Houses & ornamental ground.
,,	1447	14·473	Arable.
,,	1448	·122	Wood.
,,	1449	2·151	Public road.
,,	1450	14·748	Wood & roads.
,,	1451	·623	Wood & road.
,,	1452	1·567	House & garden.
,,	1453	2·645	Garden.
,,	1454	·614	House, garden, road, & waste.
,,	1455	110·736	Arable & footpath.
,,	1456	46·449	Arable & footpath.
,,	1457	·534	House, garden, yard, road, &c.
,,	1458	12·490	Arable & road.
,,	1459	5·116	Arable.
,,	1460	1·554	House, gardens, road, & waste.
,,	1461	·995	House, garden, &c.
,,	1462	1·937	Arable.
,,	1463	3·164	Arable & footpath.
,,	1464	7·022	Arable.
,,	1465	6·713	Arable & stream.
,,	1466	6·104	Arable & footpath.
,,	1467	·517	House, garden, & waste.
,,	1468	·789	Furze & footpath.
,,	1469	12·792	Arable.
,,	1470	·911	Public road.
,,	1471	2·909	Public road.
,,	1472	·592	Arable.
,,	1473	1·324	House, garden, &c.
,,	1474	1·380	Houses, yards, arable, road, &c.
,,	1475	31·192	Arable.
,,	1476	2·356	Houses, gardens, yards, road, &c.
,,	1477	17·502	Arable.
,,	1478	17·259	Arable, pond, & stream.
,,	1479	·089	Wood.
,,	1480	17·999	Arable & road.
,,	1481	19·444	Arable & road.
,,	1482	15·112	Arable.
,,	1483	19·898	Arable.
,,	1484	·273	Rocks.
,,	1485	18·662	Arable.
,,	1486	18·296	Arable.
,,	1487	16·604	Arable, road, footpath, & ponds.
,,	1488	35·737	Rough pasture, roads, & footpath.
,,	1489	1·594	Foreshore.
,,	1490	·620	Foreshore.
		11556·560	*Carried forward.*

No. of Sheet.	No. on Plan.	Area in Acres.	Description.
		11556·560	*Brought forward.*
XLVI. 12.	1491	95·012	Arable.
,,	1492	·362	Foreshore.
,,	1493	·169	Foreshore.
,,	1494	·127	Foreshore.
XLVI. 15.	1495	·128	House, garden, & waste.
,,	1496	1·540	Arable, furze, & embankment.
,,	1497	·308	Marsh.
,,	1498	·408	Houses, garden, & waste.
,,	1499	1·275	Public trust road.
,,	1500	1·434	Houses, garden, &c.
,,	1501	·870	Houses, gardens, yards, &c.
,,	1502	·572	Gardens.
,,	1503	1·116	Houses, gardens, yards, &c.
,,	1504	·444	Houses, gardens, yards, &c.
,,	1505	1·184	Houses, gardens, yards, &c.
,,	1506	·724	Garden.
,,	1507	1·381	Houses, gardens, yards, &c.
,,	1508	2·635	Houses, gardens, yards, &c.
,,	1509	2·115	Houses, gardens, yards, &c.
,,	1510	·602	Houses, gardens, yards, &c.
,,	1511	·582	Houses & yards.
,,	1512	5·170	Houses & railway.
,,	1513	4·935	Parish road.
,,	1514	2·394	Houses, gardens, yards, &c.
,,	1515	·270	Houses, gardens, yards, &c.
,,	1516	·690	Houses, gardens, yards, &c.
,,	1517	·320	Houses, gardens, yards, &c.
,,	1518	·800	Houses & yards.
,,	1519	·379	Parish road.
,,	1520	1·654	Houses, yards, gardens, &c.
,,	1521	1·402	River & island.
,,	1522	2·278	Houses, gardens, yards, &c.
,,	1523	1·451	Parish road.
,,	1524	2·710	Houses, gardens, yards, &c.
,,	1525	·662	Houses, gardens, yards, &c.
,,	1526	28·516	Arable, road, & quarry.
,,	1527	·520	Houses, gardens, & waste.
,,	1528	3·430	Arable.
,,	1529	·968	Parish road.
,,	1530	·347	Houses, gardens, & enclosures.
,,	1531	·129	House, garden, & enclosures.
,,	1532	·112	House, arable, & waste.
,,	1533	1·203	Houses, gardens, yards, &c.
,,	1534	2·035	Arable.
,,	1535	·396	Arable.
,,	1536	3·610	Railway.
,,	1537	1·398	Houses, gardens, yards, &c.
,,	1538	1·097	Houses, gardens, yards, &c.
,,	1539	1·745	Houses, gardens, yards, &c.
,,	1540	1·177	Houses, gardens, yards, &c.
		11741·346	*Carried forward.*

No. of Sheet.	No. on Plan.	Area in Acres.	Description.
		11741·346	*Brought forward.*
XLVI. 15.	1541	·435	House & garden.
,,	1542	·317	Arable.
,,	1543	·438	Houses, gardens, yards, &c.
,,	1544	1·144	Houses, gardens, yards, &c.
,,	1545	·384	Houses, gardens, yards, &c.
,,	1546	1·628	Arable.
,,	1547	·332	Plantation.
,,	1548	3·578	Arable & ruins.
,,	1549	3·692	Houses, gardens, yards, &c.
,,	1550	·204	Houses, gardens, yards, &c.
,,	1551	1·625	Houses, gardens, yards, &c.
,,	1552	1·849	House & ornamental ground.
,,	1553	·077	Garden.
,,	1554	·609	Parish road.
,,	1555	1·619	Houses, gardens, yards, &c.
,,	1556	·475	Parish road.
,,	1557	23·227	Arable.
,,	1558	·147	Private road.
,,	1559	2·563	Arable.
XLVI. 16.	1560	4·582	Arable.
,,	1561	3·774	Public road.
,,	1562	71·513	Foreshore.
		11865·558	

RECAPITULATION.

11435·652	Land.
18·601	Water.
28·296	Railways.
171·879	Foreshore.
211·130	Public roads.
11865·558	Area of the Parish of St. Vigeans, in the County of Forfar (exclusive of detached portions).

PARISH OF ST. VIGEANS (DETACHED).

No. of Sheet.	No. on Plan.	Area in Acres.	Description.
LXVI. 14.	1	12·217	House & arable.
,,	2	·107	Houses, garden, & waste.
,,	3	·946	Wood.
,,	4	·294	Wood.
,,	5	11·907	Arable.
,,	6	·217	Wood.
,,	7	·239	Wood.
,,	8	·568	Private road.
,,	9	9·583	Arable.
,,	10	·103	Wood.
,,	11	·226	Wood.
,,	12	11·346	Arable.
,,	13	1·823	Houses, gardens, arable, wood, &c.
,,	14	1·085	Garden.
,,	15	11·646	Arable.
,,	16	3·984	Wood & road.
,,	17	·136	House, garden, & waste.
XLVI. 15.	18	·655	Private road.
,,	19	8·662	Arable.
,,	20	5·654	Arable & road.
,,	21	1·455	Wood, house, & road.
,,	22	1·161	Arable & road.
,,	23	8·053	Arable & road.
,,	24	9·317	Arable & footpath.
,,	25	6·132	House & arable.
,,	26	5·558	Arable & stream.
,,	27	·647	Private road.
,,	28	1·757	Dundee & Arbroath Railway.
,,	29	1·780	Trust road.
,,	30	·110	House, garden, & waste.
,,	31	14·836	Arable, road, & footpath.
,,	32	·080	House, garden, road, & waste.
,,	33	1·536	Arable & road.
,,	34	·077	House, garden, & waste.
,,	35	35·625	Foreshore.
		169·522	

RECAPITULATION.

Area in Acres.	
130·360	Land.
1·780	Public roads.
1·757	Railway.
35·625	Foreshore..
169·522	Area of the Parish of St. Vigeans, (Detached).

PARISH OF ST. VIGEANS (DETACHED).

No. of Sheet.	No. on Plan.	Area in Acres.	Description.
LII. 1.	1	30·319	Arable & waste.
,,	2	4·752	Turnpike road.
,,	3	26·615	Arable.
,,	4	·480	Statute labor road.
,,	5	12·395	Arable, waste, & half of stream.
,,	6	7·785	Arable.
,,	7	·400	Statute labor road.
,,	8	11·509	Arable, waste, & half of stream.
,,	9	·858	House, garden, & waste.
,,	10	·306	House, garden, & half of stream.
LII. 2.	11	31·304	Arable.
,,	12	·195	House, garden, & waste.
,,	13	5·919	Arable, road, & stream.
LII. 5.	14	·143	Statute labor road.
,,	15	·420	Houses, garden, & waste.
,,	16	·589	Houses, garden, & waste.
,,	17	31·131	Arable.
,,	18	28·575	Arable.
,,	19	3·258	Statute labor road.
,,	20	78·353	Arable & waste.
,,	21	41·973	Arable.
,,	22	18·670	Arable.
,,	23	1·838	Statute labor road.
,,	24	16·542	Arable & footpath.
,,	25	30·407	Arable.
,,	26	·525	Pond.
,,	27	3·123	Houses, arable, & waste.
,,	28	1·914	Arable.
,,	29	·083	Stripe of plantation & waste.
,,	30	·028	House & waste.
,,	31	·240	Arable & house.
,,	32	1·160	Wood.
,,	33	1·369	Garden.
,,	34	1·822	Houses, wood, & road.
,,	35	2·185	Houses, arable, & road.
,,	36	52·865	Arable & waste.
,,	37	14·885	Rough pasture, stream, &c.
,,	38	41·479	Arable & stream.
,,	39	2·285	Arable, houses, garden, & waste.
,,	40	2·844	Statute labor road.
		511·543	*Carried forward.*

No. of Sheet.	No. on Plan.	Area in Acres.	Description.
		511·543	*Brought forward.*
LII. 5.	41	25·520	Arable.
,,	42	11·082	Arable.
,,	43	·952	House, garden, & waste.
,,	44	5·678	Arable, footpath, & half of stream.
,,	45	22·146	Arable & half of stream.
,,	46	1·014	Houses, garden, & waste.
,,	47	·357	House, garden, & road.
,,	48	3·159	Arable & stream.
,,	49	·723	Mixed wood.
,,	50	10·755	Arable & stream.
,,	51	·417	House & arable.
,,	52	2·602	Houses, gardens, yard, road, &c.
,,	53	·710	Arable.
,,	54	27·607	Arable & furze.
,,	55	1·412	Private road.
,,	56	17·887	Arable.
,,	57	12·684	Arable.
,,	58	17·238	Arable.
,,	59	17·734	Arable.
,,	60	18·773	Arable.
,,	61	5·936	Rough pasture.
,,	62	·211	Pond, stream, & marsh.
LII. 6.	63	22·560	Arable.
,,	64	1·097	Private road.
,,	65	39·639	Arable.
,,	66	2·103	Private road.
,,	67	23·175	Arable.
,,	68	8·459	Rough pasture & stream.
,,	69	20·796	Arable.
,,	70	7·736	Arable & road.
,,	71	21·856	Rough pasture & road.
,,	72	50·323	Rough pasture, stream, &c.
,,	73	8·699	Railway.
,,	74	185·858	Foreshore.
		1108·441	

RECAPITULATION.

899·433	Land.
13·715	Public roads
8·699	Railway.
·736	Water.
185·858	Foreshore.
1108·441	Area of the Parish of St. Vigeans (Detached).

RECAPITULATION FOR THE PARISH.

Area in Acres.	
12465·445	Land.
226·625	Public roads.
38·752	Railways.
19·337	Water.
393·362	Foreshore.
13143·521	Total Area of the Parish of St. Vigeans, in the County of Forfar.

ABSTRACT OF THE AREAS WITHIN THE PARLIAMENTARY BOUNDARY OF THE TOWN OF ARBROATH.

Area in Acres.	
701·919	Area within the Parish of St. Vigeans
572·741	Area within the Parish of Arbroath
38·292	Area within the Parish of St. Vigeans (Detached).
1312·952	Total Area within the Paliamentary Boundary of the Town of Arbroath.

NOTE:—The Parish of St. Vigeans contains 13143·521 Acres. There are two detached portions: one (page 40) containing 169·522 Acres is bounded by the German Ocean and the Parishes of Arbirlot & Arbroath—the Plans of this portion are published with the main body of the Parish of St. Vigeans (page 38) which contains 11865·558 Acres; the other detached portion (page 42) containing 1108·441 Acres is bounded by the German Ocean and the Parishes of Arbirlot & Panbride— the Plans of this portion are published with the Parish of Arbirlot.

INDEX TO PLACES

IN THE

PARISH OF ST. VIGEANS.

COUNTY OF FORFAR.

Name of Place	No. of Sheet. 6 inch scale.	No. of Sheet. 25·344 in. scale.	Descriptive Remarks.
Abbeythune	XL.	16	A farm house.
Arbroath & Forfar Railway	XLVI.	2	
Auchmithie	XLVII.	1	A small village.
Auchmithie	XLVI.	8	A farm house.
Brothock Water	XL.	14	
Burnton	,,	16	A farm house.
Burnspark	XLVI.	1	A small farm house.
Bog	,,	1	A small dwelling house.
Blinkbonnie	,,	1	A farm house.
Birkside	,,	2	A farm house.
Birkhill	,,	3	A small farm house.
Balrorie	,,	4	A large dwelling house.
Balnabriech	,,	5	A small farm house.
Boysackhill	,,	5	
Berryhill	,,	5	Two small dwelling houses having a little land attached.
Brax	,,	5	A farm house.
Braxmuir	,,	5	A small farm house.
Beechwood	,,	6	A farm house.
Bankfoot	,,	7	A farm house.
Bridgeton	,,	7	A farm house.
Brax Woods	,,	9	Two fir plantations.
Bearfauld	,,	11	
Bloomfield	,,	11	A small dwelling house.
Bellevue	,,	5	A cottage.
Brax Cottage	,,	5	
Colliston House	XL.	14	A mansion.
Cairnton	,,	16	
Cairnconon Inn (P.H.)	XLV.	4	A cottage.
Cairnconon Hill		4	
Cloverpark	XLVI.	1	A small farm house.
Colliston Mill	,,	1	A small village.
Cotton of Colliston	,,	1	A farm house.
Colliston Station	,,	2	
Christie's Yard	,,	6	A cotters house.
Cotton of Letham	,,	6	Three small cottages.
Church	,,	7	
Castleton	,,	8	A farm house.

Name of Place.	No. of Sheet. 6 inch scale.	No. of Sheet. 25·344 in. scale.	Descriptive Remarks.
Castle Gate.	XLVI.	12	An archway.
Cliff House.	,,	12	
Cliffburn.	,,	12	A dwelling house.
Coast Guard Station.	XLVII.	5	
Castlesea Bay.	,,	5	
Carlinheugh Bay.	XLVI.	12	
Cove Haven.	,,	12	
Denmark Bridge.	XL.	13	
Drunkendub.	,,	16	A few cottages.
Dummiesholes.	XLV.	4	A small farm house.
Denside.	XLVI.	2	A farm house.
Dogswalls	,,	3	
Drumfellow	,,	5	A farm house.
David's Hill.	,,	7	
Dovecot Hill	,,	7	
Dickmount Law.	,,	8	A hill.
Dickmountlaw.	,,	8	A farm house.
Dens of St. Vigeans.	,,	11	A hollow or valley.
Damley	,,	11	A small house having a little land attached.
East Newton	XL.	16	A farm house.
East Dummiesholes.	XLV.	4	A small farm house.
East Cairnconon.	,,	4	A small farm house.
Easter Ruives.	XLVI.	1	A farm house.
East Grange of Conon	,,	1	A few small dwelling houses.
East Mains of Colliston.	,,	2	
East Newbigging.	,,	7	A farm house.
East Kirkton.	,,	11	A farm house.
Elm Bank.	,,	11	A mansion.
East Seaton	,,	12	A farm house.
Forehill.	XLV.	4	Two cotters' houses.
Firth of Conon.	XLVI.	1	A farm house.
Free Church.	,,	2	
Firhills.	,,	3	A small farm house.
Fir Hills.	,,	3	
Firth Muir of Boysack.	,,	5	
Grange of Conon.	,,	1	A farm house.
Gelly Loch.	XL.	16	A large marsh.
Greenbank.	XLVI.	1	A small farm house.
Gowanbank.	,,	2	A village.
Giantshall	,,	5	A small farm house.
Gallows Hill.	,,	7	
Highlands	,,	1	A small farm house.
Hopepark.	,,	6	A small dwelling house.
Howyards.	,,	7	Two cottages.
Hope Cottage.	,,	11	

Name of Place.	No. of Sheet. 6 inch scale.	No. of Sheet. 25·344 in. scale.	Descriptive Remarks.
Inverlochy	XLVI.	2	A farm house.
Jennyswells	,,	6	A small farm house.
Kinaldie	XL.	16	A farm house.
Kaims Hills	XLVI.	2	
Knowhead	,,	7	A cottage.
Loanhead	XL.	14	A row of cottages.
Loanhead of Colliston	XLVI.	1	A farm house.
Letham Grange	,,	2	A mansion.
Ladypark	,,	6	A farm house.
Larchbank	,,	6	A small cottage.
Letham Mill	,,	7	A farm house & mill.
Letham	,,	7	A mansion.
Letham Mill (farina)	,,	7	A few cottages & mill.
Little Tarry	,,	7	Two cottages.
Little Cairnie	,,	11	A small farm house.
Lunkercrook	,,	2	A row of cottages.
Mill of Colliston (corn)	XL.	14	A mill & a small dwelling house.
Mid Mill of Colliston	XLVI.	1	
Mains of Letham Grange	,,	2	A farm house.
Manse (Free Church)	,,	2	
Mid Peebles	,,	2	A farm house.
Magungie Wood	,,	3	
Magungie Bridge	,,	3	
Muirhouse	,,	3	A small dwelling house.
Mains of Parkhill	,,	3	A small farm house.
Muirdrum	,,	4	A small block of cottages.
Mains of Auchmithie	,,	4	A large farm house.
Muirheads	,,	6	A farm house.
Muir of Letham	,,	6	A large tract of arable land.
Mountpleasant	,,	7	A cottage.
Marywell	,,	7	A village.
Mains of Letham	,,	7	A farm house.
Manse	,,	11	
Mains of Seaton	,,	12	A farm house.
Maiden Castle (remains of fort)	,,	12	
Mayfield	,,	12	A dwelling house.
Newton House	XL.	16	
North Muirheads	XLVI.	2	A cottage.
Newton of Parkhill	,,	4	A small farm house.
North Mains of Letham	,,	6	A farm house.
Newbigging	,,	7	
North Tarry	,,	7	A mansion.
Park Conon	,,	1	
Punchfauld	,,	2	A small cottage.
Post Office	,,	2	

Name of Place.	No. of Sheet. 6 inch. scale.	No. of Sheet. 25·344 in. scale.	Descriptive Remarks.
Peebles	XLVI.	2	A farm house.
Parkhill	,,	3	
Parkhill Plantation	,,	3	
Parkside	,,	4	A row of cottages.
Parkneuk	,,	4	A small cottage.
Ploverhillock	,,	5	A small farm house.
Park Cottage	,,	6	
Post Office	XLVII.	5	A small cottage
Quarry House	XLVI.	7	
Rosehill	XLI.	13	A farm house.
Ruives	XLVI.	1	A cottage.
School	XL.	16	
St. Vigean's Chapel (remains of)	XLVI.	1	
St. Ninian's Hill	,,	2	
School (Free Church)	,,	2	
Seafield	,,	4	A row of cottages.
Swirlburn	,,	5	A small farm house.
Ship Wood	,,	7	
St. Vigeans	,,	7	A small hamlet.
School	,,	7	
Silverwells	,,	7	A cottage,
Seaton House	,,	12	A large mansion.
Seatown of Auchmithie	XLVII.	1	A farm house.
Tarrybank	XLVI.	3	A small farm house.
Treeroot	,,	6	A small dwelling house.
Tarry Mill (flax spinning)	,,	7	
Tarry T.P.	,,	11	A small house.
Tanglehall	XLVII.	5	A row of cottages.
West Newton	XL.	16	A farm house.
West Cairnconon	XLV.	4	A farm house.
Westerton of Colliston	XLVI.	1	A farm house.
West Mill of Colliston (flour)	,,	1	A dwelling house & a few cottages.
Woodend	,,	1	A small farm house.
West Muirheads	,,	6	A small dwelling house.
Woodlands	,,	6	A dwelling house.
Woodville	,,	6	A farm house.
West Newbigging	,,	7	A farm house.
West Mains of Auchmithie	,,	8	A farm house.
West Kirkton	,,	11	A farm house.
Warddykes	,,	11	A farm house.
West Seaton	,,	12	A farm house.

AGENTS FOR THE SALE

OF THE

ORDNANCE PLANS.

ENGLAND.

LONDON	Mr. E. Bumpus, 6, Holborn Bars, E.C. Mr. J. Arrowsmith, 10, Soho Square, W. Messrs. Letts, Son, & Co., 8, Royal Exchange, E.C. Messrs. Longman & Co., Paternoster Row, E.C. Mr. E. Stanford, 6, Charing Cross, S.W. Messrs. Vacher & Son, 29, Parliament Street, S.W. Messrs. Williams & Norgate, 14, Henrietta Street, Covent Garden. Messrs. G. Philip & Son, 32, Fleet Street, E.C.; & L'pool. Mr. J. Wyld, Charing Cross. Dr. J. J. Whitty, C.E., 35, Parliament Street, S.W.
APPLEBY	Mr. J. Whitehead.
ALNWICK	Mr. M. Smith.
BRADFORD	Mr. Henry Gaskarth, Westgate.
BATH	Messrs. Sims & Son.
BIRMINGHAM	Mr. H. Wright (late Napper & Wright).
BEVERLEY	Mr. John Kemp.
BOLTON	Mr. H. Bradbury.
BRISTOL	Mr. John Lavars.
BISHOP AUCKLAND	Mr. M. Braithwaite.
BARNARD CASTLE	Messrs. J. & R. W. Atkinson
CLEVELAND, Yorkshire	Mr. George Dixon.
CARDIFF	Mr. Hugh Bird.
CARLISLE	Messrs. Thurnam & Sons.
COVENTRY	Mr. Edward Wright.
CHELMSFORD	Mr. Thomas B. Arthy.
COCKERMOUTH	Mrs. M. Bailey.
DARLINGTON	Mr. H. Penney.
DURHAM	Mr. George Andrews
DOVER	Mr. M. C. & F. Batcheller
DEVONPORT	Mr. S. W. Hearle.
FAREHAM	Mr. George Sutton.
GLOUCESTER	Messrs. G. J. Wait & Co.
GREAT AYTON, nr. Stokesley, Yorkshire	Mr. G. Dixon.
HARTLEPOOL	Messrs. Pearson & Co.
HUDDERSFIELD	Mr. A. L. Peace.
HULL	Mr. J. W. Leng.
KIRKBY LONSDALE	Mr. R. Morphet.
KENDAL	Mr. T. Atkinson.
KESWICK	Mr. James Mayo.
LIVERPOOL	Messrs. Philip, Son, & Nephew, 49 & 51, South Castle St. Messrs. Webb & Hunt. Mr. J. R. Isaac.

LEEDS	Mr. J. Smith.
LONGTON	Mr. F. S. Wright
LONGPORT, Staff...	Mr. Evans.
MARYPORT	Mr. John Adair.
MALTON	Mr. H. Smithson.
MANCHESTER	Mr. E Slater. Mr. W. T. Hansbrow, 111, Bury New Road
NORTH SHIELDS ..	Messrs. Phillipson & Hare.
NORWICH	Mr. H. Pigg.
NEWCASTLE.....	Mr R. Turner.
NOTTINGHAM	Mr. R. Sutton.
OLDHAM	Mr. John Hirst.
OXFORD	Messrs. Spiers & Son.
PENRITH.....	Mr. B. T. Sweeten.
PORTSMOUTH	Mr. W. H. Charpentier
PLYMOUTH	Mr. J Land.
PRESTON	Mr. R. Veevers.
READING.....	Mr. G. Lovejoy.
ROCHDALE	Mr. E. Wrigley.
RICHMOND, Yorkshire.....	Mr. J. Bell.
RIPON	Messrs. Johnston & Co.
SCARBOROUGH....	Mr. S. W. Theakstone.
SETTLE	Mr. J. Wildman.
SHEFFIELD.....	Mr. H. Pawson.
SWANSEA.....	Mr. E. Pearce.
STOCKTON-ON-TEES	Messrs. Jennett & Co.
SOUTHAMPTON ..	Messrs. Forbes & Bennet Mr. W. Sharland.
SUNDERLAND	Mr. W. H. Hills.
TORQUAY.....	Mr. W. T. Fisher.
THIRSK	Mr. W. Bransby.
ULVERSTON.....	Mr. Soulby.
WAKEFIELD	Messrs. Hicks & Allen.
WIGAN	Mr. S. G. Bucknall.
WHITEHAVEN....	Messrs. Callender & Dixon.
WINDERMERE....	Mr. J. Garnett.
WORCESTER.....	Mr. J. R. Mister.
WOLSINGHAM	Mr. J. Chapman, Postmaster, &c.
YORK	Mr. J. Glaisby. Mr. J. Sampson.

SCOTLAND.

EDINBUBGH	Messrs. Johnston, 4, St. Andrew Square. Messrs. Black, North Bridge. Mr. T. C. Jack, Princes Street.
AYR	Mr. John Dick.
ABERDEEN	Messrs. Keith & Gibb.
AIRDRIE, Lanarksh	Mr. Thomas Forsyth.
ANNAN	Mr. William Cuthbertson.
BATHGATE	Mr. J. Johnston.
BERWICK-UPON-TWEED	Mr. A. Henderson.
CUPAR.....	Mr. S. Robinson.
DUMFRIES	Mr. Sinclair.

Dunfermline ..	Messrs. Miller & Son.
Dunse	Mr. George Johnston.
Dundee	Mr. C. D. Chalmers.
Dumbarton	Mr. J. Irving.
Forfar	Mr. W. Shepperd.
Glasgow	Messrs. J. Smith & Son. Messrs. J. Lumsden & Son.
Haddington	Mr. J. Millen.
Hawick	Mr. William Syme.
Jedburgh	Messrs. A. & W. Easton.
Kirkcaldy.....	Mr. J. J. Wilson.
Kirkcudbright..	Mr. J. Nicholson.
Kinross	
Kelso	Mr. J. H. Rutherford.
Linlithgow	Mr. A. Waldie.
Montrose	Mr. Geo. Walker, High Street.
Moffat	Mr. William Muir.
Newton Stewart	Miss A. Watson.
Peebles	Mr. R. Stirling.
Paisley	Mr. William McIntyre.
Perth.....	Mrs. M. Paton. Messrs. MacDonald & MacCallum, 30, George Street.
Selkirk	Mr. G. Lewis.
Stirling.....	Mr. Robert S. Shearer.
Wishaw, Lanarkshire.....	Mr. W. Campbell.

IRELAND.

Dublin	Messrs. Hodges & Smith, Grafton Street. Messrs. Brassington & Gale, 6, Bachelor's Walk. Dr. J. J. Whitty, C.E.; and at London. Messrs. Thom & Son, 87 & 88, Abbey Street.
Armagh	Mr. John McWatters.
Athlone.....	Mr. James Martin.
Belfast	Mr. James Magill.
Cork	Mr. Francis Guy.
Carlow	Mr. Thomas Edwards.
Cavan.....	Mr. John Fegan.
Clonmell	Mr. James O'Neill.
Drogheda	Mr. Michael Daly.
Enniskillen	Mr. William Trimble.
Galway	Mr. Thomas Croker.
Kilkenny	Mr. William Nicholson.
Londonderry ..	Mr. Hempton
Mallow	Mr. Joseph Johns.
Mullingar	Mr. Sampson Wallis.
Newry	Mr. Robert Greer.
Omagh	Mr. John Nelis.
Waterford	Mr. Thomas S. Harvey.
Wexford	Mr. F. S. Davis.

PARISH OF SANDNESS,

IN THE

COUNTY OF ORKNEY AND SHETLAND
(SHETLAND).

Price One Shilling.

the
ıch,
ɜ of

ach

ok ;
and
ned
ded

in-

4.
ins
to
aty

les,

les

H
T
T

t

F.
C.
V.
f.
S.

ıe

of

n,
r,

ORDNANCE SURVEY OF SCOTLAND

PARISH OF SANDNESS

ORKNEY & SHETLAND
(Shetland)

INDEX TO THE SHEETS

EXPLANATORY REMARKS

The Scale of the Parish Plans is the 1-2500th of the actual length on the ground, and is equal to 25·344 inches to a mile, or 3·157 chains to an inch, which is very approximately equal to one square inch to one acre, the square of 1·0018 inch being equal to one acre.

The length of each sheet is $1\frac{1}{2}$ miles, and the breadth 1 mile, the area of each sheet is therefore 960 acres.

Each enclosure has a reference number to the area which is given in this Book; in the case of towns and large villages encircled by a red band, one number and area only are given for the portion within the red band, unless they are contained in more than one parish, in which case a number is given for the portion included in each parish.

The Braces [⌒] on the plans are to indicate that the spaces so braced are included under the same reference number.

The Altitudes in feet above the Mean Level of the Sea are written thus —*31·4*.

The Scale of the County Plans is 6 inches to a mile, and each sheet contains 16 sheets of the Parish Plans. There is therefore a double reference number to each sheet of the Parish Plans, as VI. 9., the first number referring to the County Plans, the second number to the Parish Plans.

The dimensions of the sheets on the Six-inch scale being four miles by six miles, the area is twenty-four square miles, equal to 15,360 acres.

The following are the characters employed on the Ordnance Plans on the Scales of 1–2500, and 6 inches to a mile :—

County Names	C	Hundreds or Wards	H
Parishes, Ancient or Mother.....	P	Civil Parishes or Townships	T
Extra Parochial	E	Division of Townships	T

Municipal Wards.....W

Antiquities ..... { ROMAN / Druidical or Saxon / Norman or Subsequent

The descriptions of the boundaries are shown by the following initials :—

Centre of Stream	*C.S.*	Centre of Fence	*C.F.*
Centre of Road	*C.R.*	Top of Cop	*T.C.*
Side of Stream or Drain ...	*S.S.* or *S.D.*	Centre of Wall	*C.W.*
Root of Hedge	*R.H.*	Defaced	*Def.*
Face of Wall	*F.W.*	Track of Stream.....	*T.S.*

Undefined..... *Und.*

Where a change occurs in the boundaries, the symbol [o—o] is used to show the part at which the change takes place.

N.B.—The areas are computed to the centre of fence, or other boundary of enclosure, except in the following cases :—

(1.) When the fence or other boundary is also the boundary of a Parish or other Civil Division, which does not follow the centre of the fence, the area is calculated to the Parish or other boundary, and not to the centre.

(2.) The fences, &c., bounding either side of a railway are included wholly within its area.

N.B.—To convert Decimal Fractions of an Acre into Roods and Perches, multiply the decimal first by 4 and then by 40, preserving the same number of decimals in the product.

Examples—

			Acres.				Acres.
			633·357				527·013
			4				4
			1·428				·052
			40				40
A.	R.	P.	17·120	A.	R.	P.	2·080
633	1	17		527	0	2	

TABLE

FOR CONVERTING DECIMAL PARTS OF AN ACRE INTO ROODS AND PERCHES.

Perch.	0 Rood.	1 Rood.	2 Roods.	3 Roods.	Perch.	0 Rood.	1 Rood.	2 Roods.	3 Roods.
0	·000	·250	·500	·750	21	·131	·381	·631	·881
1	·006	·256	·506	·756	22	.137	·387	·637	·887
2	·012	·262	·512	·762	23	·144	·394	·644	·894
3	·019	·269	·519	·769	24	·150	·400	·650	·900
4	·025	·275	·525	·775	25	·156	·406	·656	·906
5	·031	·281	·531	·781	26	·162	·412	·662	·912
6	·037	·287	·537	·787	27	·169	·419	·669	·919
7	·044	·294	·544	·794	28	·175	·425	·675	·925
8	·050	·300	·550	·800	29	·181	·431	·681	·931
9	·056	·306	·556	·806	30	·187	·437	·687	·937
10	·062	·312	·562	·812	31	·194	·444	·694	·944
11	·069	·319	·569	·819	32	·200	·450	·700	·950
12	·075	·325	·575	·825	33	·206	·456	·706	·956
13	·081	·331	·581	.831	34	·212	·462	·712	·962
14	·087	·337	·587	·837	35	·219	·469	·719	·969
15	·094	·344	·594	·844	36	·225	·475	·725	·975
16	·100	·350	·600	·850	37	·231	·481	·731	·981
17	·106	·356	·606	·856	38	·237	·487	·737	·987
18	·112	·362	·612	·862	39	·244	·494	·744	·994
19	·119	·369	·619	·869	40	·250	·500	·750	1·000
20	·125	·375	·625	·875					

PARISH OF SANDNESS,

IN THE

COUNTY OF ORKNEY AND SHETLAND—(SHETLAND).

PAPA STOUR.

No. of Sheet and Plan and No on Plan.	Area in Acres.
Sheet XXXV. 13 :—	
1	·221
2	·112
3	·110
4	11·963
5	·528
6	·081
7	·236
8	1·699
9	·370
10	·298
11	1·560
12	1·177
13	·148
14	·255
15	16·201
16	1·123
17	·143
18	1·881
19	·053
20	·381
21	·412
22	2·264
23	29·758
24	·082
25	·550
26	·063
27	·801
28	4·137
29	95·616
30	2·392
31	·156
32	1·722
33	·120
34	5·025
35	·668
36	·241
37	·384
Sheet XXXV. 13 :— (*cont^d.*)	
38	2·485
39	·096
40	8·206
41	·130
42	1·045
43	9·867
43a	2·921
44	4·553
45	·559
46	·802
46a	·422
47	·519
48	·699
49	·654
50	1·539
51	·173
52	4·284
53	·321
54	·109
55	·477
56	1·659
57	5·281
58	·714
59	·153
60	13·389
61	·611
62	·394
63	46·097
64	3·964
65	22·935
66	4·704
67	7·801
68	·304
69	1·835
70	5·374
71	·214
72	·364
Sheet XXXV. 13 :— (*cont^d.*)	
73	3·106
74	·110
75	1·247
76	·152
76a	·093
77	67·478
78	·149
79	·076
80	1·029
81	·160
82	29·891
Sheet XLI. 1 :—	
83	·131
84	9·533
85	·509
86	1·343
87	3·811
88	5·946
89	16·500
90	3·732
	483·581

No. of Sheet and Plan.	Area in Acres.	No. of Sheet and Plan.	Area in Acres.
UNNUMBERED.		Loch of Seligeo - -	4·336
Principally on Six-inch Scale.		Loch of Aesha - - -	3·800
		Dutch Loch - - -	11·456
Sheets XXXIV., XXXV., XL., XLI. :—		Water collectively - -	10·206
Moorland, &c. - -	1461·047	Area of the unnumbered part of Papa Stour - -	1623·534
Foreshore - - - -	131·583		
Burki Shuns (water) -	1·106		

RECAPITULATION.

Area in Acres.	
1930·994	Land.
131·583	Foreshore.
·422	Roads.
44·116	Water.
2107·115	Total area of the Island of Papa Stour.

No. of Sheet and Plan and No. on Plan.	Area in Acres.	No. of Sheet and Plan and No. on Plan.	Area in Acres.	No. of Sheet and Plan and No. on Plan.	Area in Acres.
Sheet XLI. 1:—		Sheet XLI. 5:—		Sheet XLI. 6:—	
(*cont*d.) 91	2·304	(*cont*d.) 140	6·292	(*cont*d.) 189	3·863
		141	7·468	190	1·509
Sheet XLI. 5:—		142	·249	191	·164
92	1·533	143	·692	192	1·721
93	·481	144	·161	193	·761
94	1·262	145	6·084	194	·203
95	·862	146	4·449	195	·154
96	13·870	147	·505	196	·174
97	·249	148	265·089	197	·290
98	·581	149	·649	198	4·884
99	4·957	150	6·220	199	·996
100	6·427	151	64·266	200	1·641
101	·200			201	·140
102	·212	Sheet XLI. 6:—		202	·387
103	·228	152	·331	203	5·343
104	14·194	153	·197	204	3·469
105	·847	154	3·490	205	·228
106	·254	155	5·146	206	·179
107	·136	156	·150	207	·245
108	·136	157	6·128	208	3·815
109	·243	158	4·700	209	2·200
110	·202	159	5·451	210	6·015
111	4·580	160	·171	211	3·981
112	·167	161	12·780	212	·188
113	5·295	162	47·741	213	·277
114	·270	163	7·043	214	·673
115	1·910	164	·785	215	6·318
116	·813	165	1·712	216	3·304
117	·308	166	1·077	217	5·190
118	·200	167	·171	218	8·343
119	2·913	168	1·105	219	28·663
120	1·909	169	·252	220	·437
121	·652	170	·804	221	·154
122	2·951	171	1·227	222	13·278
123	·820	172	1·418	223	7·304
124	·787	173	·146	224	6·420
125	5·271	174	·145	225	·220
126	1·977	175	2·118	226	·309
127	1·417	176	·249	227	·673
128	3·582	177	4·123	228	16·128
129	·303	178	8·455	229	·674
130	36·235	179	·129	230	·157
131	6·344	180	·104	231	1·543
132	·177	181	·102	232	1·084
133	·118	182	2·304	233	1·173
134	3·809	183	·782	234	·216
135	5·299	184	·329	235	·391
136	20·439	185	1·178	236	·378
137	·172	186	·733	237	·142
138	1·079	187	·288	238	·449
139	·384	188	9·134	239	·608

No. of Sheet and Plan and No. on Plan.	Area in Acres.
Sheet XLI. 6:—	
(*contd.*) 240	·305
241	·906
242	·502
243	·917
244	·365
245	3·144
246	·680
247	·168
248	·121
249	1·840
250	·926
251	·257
252	·600
253	13·059
254	·302
255	4·758
256	·196
257	·617
258	·213
259	·142
260	2·844
261	3·527
261a	2·312
262	1·369
263	·923
264	2·771
265	·282
266	2·447
267	4·534
268	·202
269	·118
270	·560
271	1·563
272	68·194
273	1·343
274	2·599
275	4·914
276	·616
277	·355
278	·469
279	·628
280	1·089
281	1·697
282	1·858
283	1·055
284	63·685
285	·160
286	·573
287	1·386
288	128·656
289	2·540
Sheet XLI. 6:—	
(*contd.*) 290	2·339
291	6·755
292	5·361
293	·342
294	·405
295	·990
296	·919
297	6·705
298	1·518
299	·274
300	·129
301	·364
302	·478
303	·167
304	24·084
305	·164
306	·287
307	·120
308	·400
309	·226
310	2·165
311	·207
312	·970
313	3·063
314	·224
315	·259
316	4·708
317	·124
318	·121
319	·103
320	·170
321	·098
322	·175
323	·130
324	6·446
325	1·994
326	1·140
327	1·026
328	2·278
329	·188
330	·208
331	1·005
332	1·887
333	·298
334	1·744
335	·252
336	·348
Sheet XLVI. 1:—	
337	4·568
338	·248
Sheet XLVI. 1:—	
(*contd.*) 339	3·741
340	15·070
341	6·898
342	·360
343	·169
344	1·206
345	11·774
346	32·231
347	3·411
348	·535
349	·296
350	2·187
351	·922
352	·610
353	1·264
354	·852
355	4·571
356	·262
357	4·661
358	4·538
359	·197
360	·293
361	·171
362	2·208
363	10·360
364	·090
365	·263
366	5·295
367	1·169
368	·680
Sheet XLVI. 2:—	
369	·161
370	2·053
371	1·182
372	·386
373	5·169
374	·364
375	4·245
376	·144
	1354·186

RECAPITULATION.

Area in Acres.	
1775·815	Land.
3·447	Roads.
58·505	Water.
1837·767	Area of the whole of the numbered part of the Parish.

No. of Sheet and Plan.	Area in Acres.
UNNUMBERED.	
Principally on Six-inch Scale.	
Sheets XLI., XLVI., XLVIA.:—	
Moorland, &c. - -	6085·627
Foreshore - - -	98·463
Ness Loch - - -	4·532
Djuba Water - - -	12·276
Gossa Water - - -	7·888
Loch of Kellister - -	31·582
Dalsa Waters - - -	11·954
Mousavord Loch - -	65·374
Restna Loch - - -	10·598
Stanevatstoe Loch - -	14·916
Burga Water (part of) - -	37·182
Daney's Loch (part of) -	7·458
Water collectively - -	42·964
	6430·814
North Skerry.	
Sheet XXXIV.:—	
Rough pasture, &c. - -	3·516
Foreshore - - - -	6·764
	10·280
Ormal.	
Sheet XXXIV.:—	
Rough pasture, &c. - -	6·710
Foreshore - - - -	6·996
	13·706
The Clubb.	
Sheet XXXIV.:—	
Rough pasture, &c. - -	1·126
Foreshore - - - -	3·552
	4·678
Fogla Skerry.	
Sheet XXXIV.:—	
Rough pasture, &c. - -	25·300
Foreshore - - - -	·268
	25·568
Lyra Skerry.	
Sheet XXXIV.:—	
Rough pasture, &c. - -	6·568
Foreshore - - - -	·054
	6·622
Holm of Melby.	
Sheet XLI.:—	
Rough pasture, &c. - -	21·624
Foreshore - - - -	2·642
	24·266

RECAPITULATION FOR THE PARISH.

Area in Acres.	
9387·333	Land.
3·447	Roads.
336·133	Water.
250·322	Foreshore.
9977·235	Total area of the Parish of Sandness, in the County of Orkney and Shetland (Shetland).

INDEX TO PLACES

IN THE

PARISH OF SANDNESS.

COUNTY OF ORKNEY AND SHETLAND—(Shetland).

Name of Place.	No. of Sheet. 6-inch scale.	No. of Sheet. 25·344 in. scale.
Agnesville - -	XLI.	6
Biggings - -	XXXV.	13
Bragasetter - -	XLI.	1
Breck - -	"	5
Brecknamires -	"	"
Burn - -	"	6
Collaster - -	"	"
Dykes - -	"	"
East Biggings -	XXXV.	13
Ester - -	XLI.	5
Evragarth -	XXXV.	13
Fleurdilee - -	XLI.	6
Forewick - -	XXXV.	13
Forrats - -	XLI.	6
Gardie - -	XXXV.	13
Gardins - -	XLI.	6
Garth - - -	"	"
Gord -	"	"
Gossigill - -	"	"
Greendykes - -	"	"
Grindidale - -	"	5
Houll - -	"	6
Hurdiback - -	XXXV.	13
Huxter - -	XLI.	5
Kirkhouse - -	XXXV.	13
Knockhall - -	XLI.	6
Knowe - -	"	"
Lambton - -	"	"
Langhill - -	XLI.	6
Madras School (Boys and Girls)	"	"
Melby - -	"	5, 6
Melby House -	"	5
Mid-dale - -	XLVI.	1
Mid Setter - -	XXXV.	13
Millhaugh - -	XLI.	6
Neap - - -	"	"
Netherdale - -	XLVI.	1
New Setter - -	XXXV.	13
Norby - -	XLI.	6
Northbanks - -	XXXV.	13
North-house -	"	"
North House -	XLI.	5
Olligarth - -	XXXV.	13
Outbreck - -	XLI.	5
Plank - -	"	6
Pradies - -	"	"
Punds - -	"	5
Punds - -	XLVI.	1
Quilse - -	XLI.	5
Roerwater - -	"	6
Runkie - -	XLVI.	1
Sandness - -	XLI.	6
Scarpins - -	"	5
Setter - -	XXXV.	13
Sillerdykes - -	XLI.	6
Sillerford - -	"	"
Smithfield - -	"	5

Name of Place.	No. of Sheet.		Name of Place.	No. of Sheet.	
	6-inch scale.	25·344 in. scale.		6-inch scale.	25·34 in. scale.
Sneusquey - -	XLI.	5	Upperdale - -	XLVI.	2
Stackafletts - -	,,	6			
Stanypund - -	,,	,,	Viewforth - -	XLI.	6
Straings - -	,,	5			
Swinland - -	XLVI.	1	West House - -	,,	,,
			Whirlie - -	,,	1
The Blick - -	XLI.	6	Whislebare - -	,,	6
Toundale - -	,,	,,	Windyhill - -	,,	,,
Turrifield - -	,,	,,	Wrightfield - -	,,	5
Turvalscord - -	XXXV.	13			
Tuskar - -	XLI.	5			

LONDON:
Printed by George E. Eyre and William Spottiswoode,
Printers to the Queen's most Excellent Majesty.
For Her Majesty's Stationery Office.
[4625.—50.—8/80.]

12

PARISH OF SANDSTING,

IN THE

COUNTY OF ORKNEY AND SHETLAND
(SHETLAND).

Price One Shilling and Sixpence.

enclosure, except in the following cases :—

(1.) When the fence or other boundary is also the boundary of a Parish or other Civil Division, which does not follow the centre of the fence, the area is calculated to the Parish or other boundary, and not to the centre.

(2.) The fences, &c., bounding either side of a railway are included wholly within its area.

ORDNANC

PAR

C

IN



The heavy lines represent the S

The light lines represent the Sh a mile.

The Roman numerals (LI)

The Roman numerals with plai Scale Maps.

EXPLANATORY REMARKS.

The Scale of the Parish Plans is the 1-2500th of the actual length on the ground, and is equal to 25·344 inches to a mile, or 3·157 chains to an inch, which is very approximately equal to one square inch to one acre, the square of 1·0018 inch being equal to one acre.

The length of each sheet is $1\frac{1}{2}$ miles, and the breadth 1 mile, the area of each sheet is therefore 960 acres.

Each enclosure has a reference number to the area which is given in this Book; in the case of towns and large villages encircled by a red band, one number and area only are given for the portion within the red band, unless they are contained in more than one parish, in which case a number is given for the portion included in each parish.

The Braces [⌐] on the plans are to indicate that the spaces so braced are included under the same reference number.

The Altitudes in feet above the Mean Level of the Sea are written thus —*31·4*.

The Scale of the County Plans is 6 inches to a mile, and each sheet contains 16 sheets of the Parish Plans. There is therefore a double reference number to each sheet of the Parish Plans, as VI. 9., the first number referring to the County Plans, the second number to the Parish Plans.

The dimensions of the sheets on the Six-inch scale being four miles by six miles, the area is twenty-four square miles, equal to 15,360 acres.

The following are the characters employed on the Ordnance Plans on the Scales of 1–2500, and 6 inches to a mile :—

County Names	C	Hundreds or Wards	H
Parishes, Ancient or Mother.....	P	Civil Parishes or Townships	T
Extra Parochial	E	Division of Townships	T

Municipal Wards.....W

Antiquities ..... { ROMAN / Druidical or Saxon / Norman or Subsequent

The descriptions of the boundaries are shown by the following initials :—

Centre of Stream	*C.S.*	Centre of Fence	*C.F.*
Centre of Road	*C.R.*	Top of Cop	*T.C.*
Side of Stream or Drain ...	*S.S.* or *S.D.*	Centre of Wall	*C.W.*
Root of Hedge	*R.H.*	Defaced	*Def.*
Face of Wall	*F.W.*	Track of Stream.....	*T.S.*

Undefined..... *Und.*

Where a change occurs in the boundaries, the symbol [o—o] is used to show the part at which the change takes place.

N.B.—The areas are computed to the centre of fence, or other boundary of enclosure, except in the following cases :—

(1.) When the fence or other boundary is also the boundary of a Parish or other Civil Division, which does not follow the centre of the fence, the area is calculated to the Parish or other boundary, and not to the centre.

(2.) The fences, &c., bounding either side of a railway are included wholly within its area.

N.B.—To convert Decimal Fractions of an Acre into Roods and Perches, multiply the decimal first by 4 and then by 40, preserving the same number of decimals in the product.

Examples—

			Acres.				Acres.
			633·357				527·013
			4				4
			1·428				·052
			40				40
A.	R.	P.	17·120	A.	R.	P.	2·080
633	1	17		527	0	2	

TABLE

FOR CONVERTING DECIMAL PARTS OF AN ACRE INTO ROODS AND PERCHES.

Perch.	0 Rood.	1 Rood.	2 Roods.	3 Roods.	Perch.	0Rood.	1 Rood.	2 Roods.	3 Roods.
0	·000	·250	·500	·750	21	·131	·381	·631	·881
1	·006	·256	·506	·756	22	.137	·387	·637	·887
2	·012	·262	·512	·762	23	·144	·394	·644	·894
3	·019	·269	·519	·769	24	·150	·400	·650	·900
4	·025	·275	·525	·775	25	·156	·406	·656	·906
5	·031	·281	·531	·781	26	·162	·412	·662	·912
6	·037	·287	·537	·787	27	·169	·419	·669	·919
7	·044	·294	·544	·794	28	·175	·425	·675	·925
8	·050	·300	·550	·800	29	·181	·431	·681	·931
9	·056	·306	·556	·806	30	·187	·437	·687	·937
10	·062	·312	·562	·812	31	·194	·444	·694	·944
11	·069	·319	·569	·819	32	·200	·450	·700	·950
12	·075	·325	·575	·825	33	·206	·456	·706	·956
13	·081	·331	·581	.831	34	·212	·462	·712	·962
14	·087	·337	·587	·837	35	·219	·469	·719	·969
15	·094	·344	·594	·844	36	·225	·475	·725	·975
16	·100	·350	·600	·850	37	·231	·481	·731	·981
17	·106	·356	·606	·856	38	·237	·487	·737	·987
18	·112	·362	·612	·862	39	·244	·494	·744	·994
19	·119	·369	·619	·869	40	·250	·500	·750	1·000
20	·125	·375	·625	·875					

PARISH OF SANDSTING,

IN THE

COUNTY OF ORKNEY AND SHETLAND—(SHETLAND).

No. of Sheet and Plan and No. on Plan.	Area in Acres.	No. of Sheet and Plan and No. on Plan.	Area in Acres.	No. of Sheet and Plan and No. on Plan.	Area in Acres.
Sheet XLVII. 3:—		Sheet XLVII. 5:—		Sheet XLVII. 5:—	
1	4·457	(*contd.*) 36	1·522	(*contd.*) 75	3·326
2	2·301	37	5·041	76	2·043
3	1·383	38	·170	77	2·131
4	·501	39	·732	78	3·988
5	·242	40	1·995	79	·166
6	·336	41	3·723	80	·195
7	·170	42	·564	81	25·743
8	16·613	43	·410	82	·068
9	1·549	44	·315	83	·217
10	·196	45	·450	84	·102
11	1·017	46	·919	85	·226
12	1·372	47	·743	86	·316
13	1·220	48	·122	87	12·295
14	3·541	49	2·941	88	1·531
15	2·608	50	·218	89	·565
16	·938	51	·945	90	6·368
17	·185	52	·156	91	·129
18	2·404	53	·179	92	4·493
19	·166	54	·785	93	2·036
20	·596	55	·460	94	8·222
21	3·659	56	·181	95	·079
22	1·146	57	·095	96	·087
23	1·073	58	·422	97	·744
		59	3·231	98	·389
Sheet XLVI. 8:—		60	1·872	99	·278
24	·145	61	·631	100	11·900
		62	1·819	101	1·109
Sheet XLVII. 5:—		63	·205	102	10·316
25	·943	64	·148	103	·178
26	4·345	65	·945	104	1·178
27	·158	66	4·872	105	7·727
28	·113	67	3·421	106	·839
29	·835	68	2·556	107	1·238
30	·078	69	2·924	108	1·458
31	23·926	70	·361	109	·151
32	1·277	71	2·483	110	·251
33	·085	72	2 959	111	·178
34	·486	73	3·049	112	1·291
35	1·240	74	4·062	113	3·062

No. of Sheet and Plan and No. on Plan.	Area in Acres.
Sheet XLVII. 5 :—	
(*contd.*) 114	2·223
115	18·717
116	10·196
117	·160
118	4·225
119	7·139
120	·304
121	·193
122	55·539
Sheet XLVII. 6 :—	
123	2·321
124	·331
125	4·536
126	3·459
127	·584
128	·774
129	4·288
130	·432
131	·479
132	6·944
133	·923
134	5·567
135	·361
136	4·680
137	·813
138	1·435
139	1·769
140	14·230
141	16·204
142	·977
143	1·949
144	4·575
145	·068
146	2·465
147	·150
148	1·440
149	4·431
149a	1·618
150	2·445
151	1·739
152	11·591
153	2·570
154	4·549
155	2·627
156	·108
157	1·318
158	3·291
159	2·297
160	5·564
160a	·140

No. of Sheet and Plan and No. on Plan.	Area in Acres.
Sheet XLVII. 6 :—	
(*contd.*) 161	1·140
162	·074
163	1·479
164	·228
165	·303
166	·494
167	7·919
168	·124
169	1·699
170	1·078
171	39·059
172	·192
173	3·517
174	·437
175	20·432
176	·611
177	1·441
178	6·121
179	·823
180	3·349
181	3·765
182	·625
183	·577
184	1·123
185	79·930
186	·165
187	10·664
188	·189
189	3·722
190	6·680
191	·721
192	·489
193	·918
194	12·803
195	·625
196	·374
197	2·890
198	·133
199	·686
Sheet XLVII. 9 :—	
200	·154
201	·165
202	3·574
203	·237
204	·650
205	·419
206	2·374
207	7·375
208	·354
209	·305

No. of Sheet and Plan and No. on Plan.	Area in Acres.
Sheet XLVII. 9 :—	
(*contd.*) 210	2·510
211	·830
212	·179
213	1·669
214	1·130
215	·096
216	3·875
217	1·623
218	7·423
219	3·651
220	1·732
221	·449
222	·157
223	12·749
224	·395
225	3·164
226	·223
227	3·418
228	·470
229	·360
230	1·285
231	1·216
232	5·942
233	4·675
234	·996
235	1·782
236	1·156
237	·108
238	15·287
239	·141
240	·250
241	·308
242	4·344
243	·202
244	3·726
245	·170
246	·214
247	·116
248	9·525
249	5·868
250	·396
251	·139
252	2·369
253	12·787
254	·201
255	2·958
256	·464
257	·138
258	1·216
259	1·083
260	·625

No. of Sheet and Plan and No. on Plan.	Area in Acres.
Sheet XLVII. 9 :—	
(*cont^d.*) 261	4·766
262	3·580
263	·174
264	10·881
265	·591
266	1·646
Sheet XLVII. 12 :—	
267	18·686
268	1·251
269	·689
270	·372
271	42·538
272	1·122
273	·720
274	4·292
275	·060
276	4·562
277	3·118
278	·139
279	·277
280	1·170
281	·669
282	1·561
283	3·612
284	·521
285	1·122
286	5·036
287	7·933
288	3·780
289	·736
290	3·378
291	·262
292	1·962
293	2·645
294	3·851
295	2·989
296	2·950
297	1·368
298	2·323
299	1·785
300	·520
301	·650
302	4·145
303	·336
304	·900
305	5·442
306	·459
307	4·300
308	4·212
309	·180

No. of Sheet and Plan and No. on Plan.	Area in Acres.
Sheet XLVII. 12 :—	
(*cont^d.*) 310	2·853
311	·440
Sheet XLVII. 16 :—	
312	·842
313	1·811
314	1·139
315	3·253
316	3·043
317	·251
318	·903
319	6·790
320	·607
321	·112
322	·939
323	1·368
324	3·087
325	1·920
326	·202
327	·483
328	2·530
329	1·009
330	·438
331	10·162
332	2·250
333	30·489
334	·179
335	3·871
336	16·244
337	·238
338	3·305
339	4·700
340	3·261
341	1·091
342	2·607
343	·231
344	3·199
345	·629
346	3·188
347	1·029
348	1·714
349	·790
350	12·718
351	1·441
352	·562
353	10·564
354	·421
355	·386
356	1·555
357	·242
358	3·387

No. of Sheet and Plan and No. on Plan.	Area in Acres.
Sheet XLVII. 16 :—	
(*cont^d.*) 359	·527
360	·170
361	·149
362	5·857
363	1·154
364	·214
365	4·613
366	·890
367	4·503
368	7·180
369	·242
370	7·842
371	5·449
372	13·312
373	·269
374	1·021
375	2·927
376	2·297
377	6·767
378	·443
379	11·677
380	1·903
381	·632
382	13·729
383	30·537
384	·108
385	1·541
386	·974
387	·352
388	1·851
389	4·427
390	·865
391	2·425
392	4·597
393	·306
394	·620
395	9·740
396	6·027
397	·344
398	1·685
399	·771
400	4·858
401	5·230
402	·782
403	2·637
404	2·466
404a	2·948
405	·508
406	·503
407	4·644
408	·395

No. of Sheet and Plan and No. on Plan.	Area in Acres.
Sheet XLVII. 16 :—	
(*cont*d.) 409	·597
410	·838
411	·385
412	·638
413	·456
414	5·041
415	4·215
416	·273
417	28·192
418	·431
419	40·276
420	24·001
421	·650
422	19·899
423	·161
424	8·277
425	131·666
Sheet LI. 6 :—	
426	3·980
427	6·142
428	2·691
429	4·303
430	13·339
431	·265
432	8·639
433	13·004
434	59·317
435	·362
436	·652
437	·264
438	·231
439	10·486
440	2·398
441	·365
442	·231
443	4·025
444	·158
445	·710
446	1·567
447	·165
448	·713
449	·551
450	2·138
451	·440
452	1·117
453	·122
454	·191
455	2·690
456	22·017
457	·275

No. of Sheet and Plan and No. on Plan.	Area in Acres.
Sheet LI. 6 :—	
(*cont*d.) 458	11·834
459	·444
460	·180
461	3·153
462	5·779
463	·663
464	·476
465	·960
466	1·930
467	3·500
468	·561
469	·333
470	4·620
471	·997
472	·301
473	3·118
474	·197
475	·664
476	·296
477	·684
478	·228
479	1·113
480	17·283
481	·402
482	·675
483	·623
484	·759
485	·386
486	·347
487	·408
488	·594
489	16·239
490	9·755
491	9·122
492	3·056
493	3·431
494	·123
495	4·058
496	·586
497	10·776
498	·419
499	·241
500	1·212
501	1·318
501a	·401
502	·116
503	·420
504	2·759
504a	·129
505	·392
506	1·317

No. of Sheet and Plan and No. on Plan.	Area in Acres.
Sheet LI. 6 :—	
(*cont*d.) 507	·210
508	·414
509	1·700
510	7·085
511	11·509
512	9·434
513	·632
514	·199
515	45·235
516	12·015
517	1·020
518	2·155
519	·378
520	4·832
521	·667
522	1·529
523	·571
524	1·016
525	1·551
526	1·871
527	1·511
528	·544
529	·156
530	·123
531	·156
532	4·157
533	7·481
534	·082
535	·853
536	1·442
537	·408
538	1·740
539	1·364
540	·188
541	5·986
542	7·944
543	13·718
544	·423
545	·741
546	1·602
547	24·334
548	1·511
549	3·406
550	·375
551	1·459
552	2·055
553	2·237
554	1·185
555	6·695
556	·217
557	1·227

No. of Sheet and Plan and No. on Plan.	Area in Acres.
Sheet LI. 6 :—	
(*contd.*) 558	·114
559	·506
560	·981
561	·069
562	·143
563	·471
564	·631
565	·148
Sheet LI. 7 :—	
566	·867
567	·087
568	·072
569	1·262
570	2·177
571	1·359
572	·308
573	·281
574	·467
575	·321
576	7·567
577	·673
578	·069
579	·253
580	3·808
581	14·587
582	1·039
583	1·849
584	1·384
585	·503
586	·957
587	·944
588	·392
589	·152
589a	9·811
590	·153
591	·534
592	·546
593	1·299
594	4·652
595	·963
596	3·529
597	·138
598	1·066
598a	1·379
599	2·578
600	9·789
601	1·026
602	·227
603	·322
604	1·353

No. of Sheet and Plan and No. on Plan.	Area in Acres.
Sheet LI. 7 :—	
(*contd.*) 605	6·267
606	·517
607	·385
608	·203
609	·925
610	1·136
611	3·586
612	2·992
613	1·018
614	2·052
615	·681
616	5·955
617	·261
618	3·554
619	1·543
620	·935
621	3·220
622	1·114
623	4·532
624	5·620
625	13·638
626	·114
627	6·229
628	2·851
629	1·349
630	·503
631	·152
632	·821
633	6·701
634	16·324
635	·608
636	·534
637	1·173
638	1·510
639	2·739
640	7·100
641	·091
642	1·422
643	·303
644	14·806
645	8·537
646	·073
647	2·820
648	·772
649	1·883
650	1·309
651	·188
652	·726
653	1·581
654	11·672
655	·399

No. of Sheet and Plan and No. on Plan.	Area in Acres.
Sheet LI. 7 :—	
(*contd.*) 656	1·013
657	·996
658	19·553
659	13·913
660	2·112
661	·683
662	·666
663	10·568
664	3·984
665	·110
666	2·512
667	5·240
668	7·436
669	1·955
670	·213
671	·138
672	2·441
673	13·828
674	·560
675	4·460
676	2·308
677	·962
678	·558
679	·061
680	2·152
681	·097
682	1·205
683	·971
684	3·453
685	·502
686	·912
687	1·095
688	·277
689	4·181
690	·529
691	·942
692	·398
693	·247
694	66·503
695	188·690
696	11·320
697	6·974
698	6·032
699	15·628
700	20·386
Sheet LI. 10 :—	
701	·124
702	·056
703	5·069
704	·221

No. of Sheet and Plan and No. on Plan.	Area in Acres.	No. of Sheet and Plan and No. on Plan.	Area in Acres.	No. of Sheet and Plan and No. on Plan.	Area in Acres.
Sheet LI. 10:—		Sheet LI. 10:—		Sheet LI. 10:—	
(*cont*^{d}.) 705	6·768	(*cont*^{d}.) 729	·112	(*cont*^{d}.) 753	·216
706	·134	730	·361	754	1·029
707	1·069	731	·314		
708	1·272	732	·717	Sheet LI. 11:—	
709	7·143	733	·307	755	14·361
710	13·404	734	4·553	756	2·618
711	·590	735	7·994	757	·296
712	·384	736	·589	758	·373
713	·182	737	·494	759	·933
714	1·031	738	30·643	760	·538
715	·389	739	1·939	761	·402
716	·478	740	2·721	762	·156
717	·356	741	3·655	763	1·490
718	·357	742	·194	764	2·265
719	·266	743	3·428	765	1·138
720	8·169	744	·113	766	·167
721	·700	745	·176	767	3·064
722	3·718	746	18·623	768	54·106
723	5·271	747	3·315	769	·220
724	4·285	748	·492	770	4·572
725	·422	749	2·364	771	·771
726	1·540	750	·404	772	·368
727	4·576	751	27·019	773	·183
728	·634	752	1·227	774	6·427

RECAPITULATION.

2983·362	Land.
18·719	Roads.
48·772	Water.
1·249	Saltings.
1·131	Tidal water.
3053·233	Area of the numbered part of the Parish.

No. of Sheet and Plan.	Area in Acres.
UNNUMBERED.	
Principally on Six-inch Scale.	
Sheets XLI., XLII., XLVI., XLVII., L., LI. :—	
Moorland, &c. - - -	14956·460
Foreshore - - -	268·548
Loch of Semblister - -	21·442
Housa Water - - -	30·799
Loch of Voxterby (part of) -	26·908
Heilia Water (part of) -	25·764
Grass Water (part of) - -	8·528
Upper Loch of Brouster (part of) - - -	11·704
Skula Water - - -	7·958
Loch of Murraster - -	22·196
Hulma Water (part of) -	38·396
Turdale Water (part of) -	8·564
Berraroonies Loch - -	8·028
Sand Water - - -	33·866
Vivilie Loch - - -	9·956
Loch of Sotersta - -	21·020
Loch of the Brough - -	10·064
Turri Water - - -	5·318
Gossa Water - - -	77·900
Loch of Westerwick - -	20·912
Water collectively - -	21·018
	15635·349
Holm of Gruting.	
Sheet XLVII. :—	
Rough pasture - -	·624
Foreshore - - -	·304
	·928
The Bak.	
Sheet LI. :—	
Rough pasture - - -	2·196
Foreshore - - -	·500
	2·696

No. of Sheet and Plan.	Area in Acres.
Groni Stack.	
Sheet LI. :—	
Rough pasture - -	1·856
Foreshore - - -	·196
	2·052
Giltarump.	
Sheet LI. :—	
Rough pasture - -	7·066
Foreshore - - -	·126
	7·192
Gossa Stack.	
Sheet LI. :—	
Rough pasture - - -	·928
Foreshore - - -	·126
	1·054
Clett.	
Sheet LI :—	
Rough pasture - - -	3·962
Foreshore - - -	·892
	4·854
Kirk Holm.	
Sheet LI. :—	
Rough pasture - - -	3·462
Foreshore - - -	1·980
	5·442

No. of Sheet and Plan.	Area in Acres.
Tore Holm.	
Sheet LI. :—	
Rough pasture - -	6·924
Foreshore - - -	1·392
	8·316
North Score Holm.	
Sheet LI. :—	
Rough pasture - -	1·962
Foreshore - - -	1·036
	2·998
Easter Score Holm.	
Sheet LI. :—	
Rough pasture - -	2·498
Foreshore - - -	1·320
	3·818
The Skult.	
Sheet LI. :—	
Rough pasture - - -	·928
Foreshore - - -	·394
	1·322
Lunga Skerries.	
Sheet LI. :—	
Rough pasture - -	2·606
Foreshore - - -	·892
	3·498
Sanda Little.	
Sheet LI. :—	
Rough pasture - - -	2·498
Foreshore - - -	1·856
	4·354
The Nev.	
Sheet LI. :—	
Rough pasture - - -	4·532
Foreshore - - -	2·390
	6·922
Sanda Stour.	
Sheet LI. :—	
Rough pasture - -	18·056
Foreshore - - -	2·426
	20·482

RECAPITULATION.

Area in Acres.	
17999·920	Land.
18·719	Roads.
459·113	Water.
1·249	Saltings.
1·131	Tidal water.
284·378	Foreshore.
18764·510	Total area of the Parish of Sandsting, in the County of Orkney and Shetland (Shetland).

INDEX TO PLACES

IN THE

PARISH OF SANDSTING.

COUNTY OF ORKNEY AND SHETLAND—(SHETLAND).

Name of Place.	No. of Sheet. 6-inch scale.	No. of Sheet. 25·344 in. scale.
Anusfield - -	XLVII.	12
Arg - -	LI.	6
Bevla - - -	,,	,,
Bowayre - -	XLVII.	16
Bowpund - -	LI.	11
Bridge-of-Walls -	XLVII.	5
Brough - -	LI.	6
Browland - -	XLVII.	5
Burn - -	LI.	6
Chapelside - -	,,	7
Croolocks - -	XLVII.	6
Croowell - -	LI.	,,
Dunder - -	XLVII.	16
Dykes - - -	LI.	6
Eastbooth - -	,,	7
Easter Skeld -	,,	,,
East-town - -	,,	,,
Effirth - -	XLVII.	3
Efrigarth - -	,,	5
Fillaster - -	,,	6
Foraness - -	,,	16
Gardins - -	,,	9
Gideonfield - -	,,	16
Glen - -	LI.	7
Glenburn - -	XLVII.	3
Gravins - -	LI.	10
Greenvale - -	,,	7
Gresfield - -	XLVII.	16
Grindaby - -	,,	,,
Grindans - -	LI.	6
Grunaquoy - -	XLVII.	9
Gruting - -	XLVII.	9
Hardbrecks - -	LI.	6
Hestaford - -	XLVII.	5
Hill - - -	LI.	6
Hockland - -	XLVII.	,,
Houllands - -	LI.	,,
Innersand - -	XLVII.	16
Knowe - -	LI.	7
Knowes - -	XLVII.	9
Leeans - -	,,	16
Lee of Houlland -	,,	9
Lower Gardins -	,,	16
Lower Houses -	LI.	6
Mayfield - -	XLVII.	12
Mosshouse - -	,,	3
Mungigill - -	LI.	10
Mansc - -	XLVII.	12
Nicolfield - -	,,	,,
North House -	LI.	7
Northtown - -	,,	,,
North Tulkie -	XLVII.	12
Northwart - -	LI.	7
Patchgirth - -	,,	,,
Punds - -	XLVII.	16
Pundswell - -	LI.	10
Quoys - -	XLVII.	9
Reawick - -	LI.	7
Reawick House -	,,	,,

Name of Place.	No. of Sheet.		Name of Place.	No. of Sheet.	
	6-inch scale.	25·344 in. scale.		6-inch scale.	25·344 in. scale.
Roadside - -	LI.	6	Sunsdale - -	XLVII.	16
Roeness - -	,,	11	Swart-houll - -	LI.	6
Sand - -	XLVII.	16	Tarasta - -	,,	,,
Sand House - -	,,	,,	Timriegarth - -	XLVII.	,,
Sandhoulland -	,,	,,	Toogs - -	LI.	7
Sandsound - -	,,	12	Troilhoulland -	XLVII.	6
Scarvister - -	LI.	10			
Sefster - -	XLVII.	6	Upper Gardins -	,,	16
Silwick - -	LI.	10	Upperton - -	LI.	6
South Tulkie -	XLVII.	12			
Southwart - -	LI.	7	Westdykes - -	XLVII.	5
Spitzbergen - -	XLVII.	6	Wester Skeld -	LI.	6
Springfield - -	,,	16	West Houlland -	XLVII.	5
Stackhillock -	LI.	7	Whitehellier -	LI.	6
Stanydale - -	XLVII.	5, 6			

LONDON:
Printed by George E. Eyre and William Spottiswoode,
Printers to the Queen's most Excellent Majesty
For Her Majesty's Stationery Office.
[4625.—50.—8/80.]

PARISH OF SANDWICK,

IN THE

COUNTY OF ORKNEY AND SHETLAND
(SHETLAND).

Price One Shilling.

which does not follow the centre of the fence, the area is calculated to the Parish or other boundary, and not to the centre.

(2.) The fences, &c., bounding either side of a railway are included wholly within its area.

ORDNANCE SURVEY OF SCOTLAND

PARISH OF SANDWICK

ORKNEY AND SHETLAND
(Shetland)

INDEX TO THE SHEETS

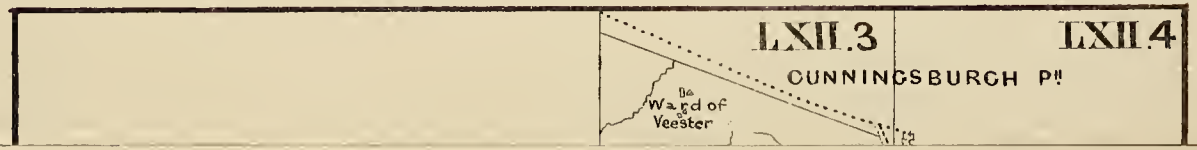

EXPLANATORY REMARKS

The Scale of the Parish Plans is the 1-2500th of the actual length on the ground, and is equal to 25·344 inches to a mile, or 3·157 chains to an inch, which is very approximately equal to one square inch to one acre, the square of 1·0018 inch being equal to one acre.

The length of each sheet is 1½ miles, and the breadth 1 mile, the area of each sheet is therefore 960 acres.

Each enclosure has a reference number to the area which is given in this Book; in the case of towns and large villages encircled by a red band, one number and area only are given for the portion within the red band, unless they are contained in more than one parish, in which case a number is given for the portion included in each parish.

The Braces [⌉] on the plans are to indicate that the spaces so braced are included under the same reference number.

The Altitudes in feet above the Mean Level of the Sea are written thus —*31·4*.

The Scale of the County Plans is 6 inches to a mile, and each sheet contains 16 sheets of the Parish Plans. There is therefore a double reference number to each sheet of the Parish Plans, as VI. 9., the first number referring to the County Plans, the second number to the Parish Plans.

The dimensions of the sheets on the Six-inch scale being four miles by six miles, the area is twenty-four square miles, equal to 15,360 acres.

The following are the characters employed on the Ordnance Plans on the Scales of 1–2500, and 6 inches to a mile :—

County Names	C	Hundreds or Wards	H
Parishes, Ancient or Mother.....	P	Civil Parishes or Townships	T
Extra Parochial	E	Division of Townships	T

Municipal Wards.....W

Antiquities ..... ROMAN / Druidical or Saxon / Norman or Subsequent

The descriptions of the boundaries are shown by the following initials :—

Centre of Stream	*C.S.*	Centre of Fence	*C.F.*
Centre of Road	*C.R.*	Top of Cop	*T.C.*
Side of Stream or Drain ...	*S.S.* or *S.D.*	Centre of Wall	*C.W.*
Root of Hedge	*R.H.*	Defaced	*Def.*
Face of Wall	*F.W.*	Track of Stream.....	*T.S.*

Undefined.....*Und.*

Where a change occurs in the boundaries, the symbol [o—o] is used to show the part at which the change takes place.

N.B.—The areas are computed to the centre of fence, or other boundary of enclosure, except in the following cases :—

(1.) When the fence or other boundary is also the boundary of a Parish or other Civil Division, which does not follow the centre of the fence, the area is calculated to the Parish or other boundary, and not to the centre.

(2.) The fences, &c., bounding either side of a railway are included wholly within its area.

N.B.—To convert Decimal Fractions of an Acre into Roods and Perches, multiply the decimal first by 4 and then by 40, preserving the same number of decimals in the product.

Examples—

	Acres.		Acres.
	633·357		527·013
	4		4
	1·428		·052
	40		40
A. R. P.		A. R. P.	
633 1 17	17·120	527 0 2	2·080

TABLE

FOR CONVERTING DECIMAL PARTS OF AN ACRE INTO ROODS AND PERCHES.

Perch.	0 Rood.	1 Rood.	2 Roods.	3 Roods.	Perch.	0 Rood.	1 Rood.	2 Roods.	3 Roods.
0	·000	·250	·500	·750	21	·131	·381	·631	·881
1	·006	·256	·506	·756	22	.137	·387	·637	·887
2	·012	·262	·512	·762	23	·144	·394	·644	·894
3	·019	·269	·519	·769	24	·150	·400	·650	·900
4	·025	·275	·525	·775	25	·156	·406	·656	·906
5	·031	·281	·531	·781	26	·162	·412	·662	·912
6	·037	·287	·537	·787	27	·169	·419	·669	·919
7	·044	·294	·544	·794	28	·175	·425	·675	·925
8	·050	·300	·550	·800	29	·181	·431	·681	·931
9	·056	·306	·556	·806	30	·187	·437	·687	·937
10	·062	·312	·562	·812	31	·194	·444	·694	·944
11	·069	·319	·569	·819	32	·200	·450	·700	·950
12	·075	·325	·575	·825	33	·206	·456	·706	·956
13	·081	·331	·581	·831	34	·212	·462	·712	·962
14	·087	·337	·587	·837	35	·219	·469	·719	·969
15	·094	·344	·594	·844	36	·225	·475	·725	·975
16	·100	·350	·600	·850	37	·231	·481	·731	·981
17	·106	·356	·606	·856	38	·237	·487	·737	·987
18	·112	·362	·612	·862	39	·244	·494	·744	·994
19	·119	·369	·619	·869	40	·250	·500	·750	1·000
20	·125	·375	·625	·875					

PARISH OF SANDWICK,

IN THE

COUNTY OF ORKNEY AND SHETLAND (SHETLAND).

No. of Sheet and Plan and No. on Plan.	Area in Acres.
Sheet LXII. 3 :—	
1	·297
2	·152
3	·062
4	1·381
5	7·923
6	1·606
7	16·537
8	2·081
9	·373
10	·429
Sheet LXII. 4 :—	
11	38·634
Sheet LXII. 7 :—	
12	·472
13	4·007
14	·154
15	·534
16	1·180
17	46·822
18	1·621
19	18·994
20	68·109
21	6·175
22	1·803
23	·448
24	·154
25	20·093
26	4·160
27	1·930
28	·304
29	13·968
30	13·239
31	·421
32	4·427
33	·353
34	14·370
35	1·282

No. of Sheet and Plan and No. on Plan.	Area in Acres.
Sheet LXII. 7 :— (*contd.*)	
36	11·335
37	·994
38	2·100
38a	3·651
39	5·354
40	2·096
41	1·175
42	17·826
43	·184
44	·920
45	1·405
46	·303
47	5·285
48	·099
49	6·654
50	4·610
51	2·527
52	3·180
53	1·259
54	8·249
55	2·989
56	2·179
57	6·952
58	1·410
59	10·080
60	17·762
61	·499
62	2·673
63	·817
64	·299
65	·220
66	139·290
67	2·811
68	·203
69	34·362
70	5·935
71	9·013
72	·743
73	1·372

No. of Sheet and Plan and No. on Plan.	Area in Acres.
Sheet LXII. 7 :— (*contd.*)	
74	5·548
75	·619
76	8·643
77	1·311
78	·300
79	1·799
80	1·719
81	15·901
82	·316
83	·140
84	2·359
85	3·320
86	·268
87	21·318
88	1·738
89	2·814
90	3·952
91	3·611
92	·402
93	4·085
Sheet LXII. 8 :—	
94	15·647
95	1·394
96	1·098
97	1·627
98	2·081
99	9·361
100	4·119
101	3·020
102	8·310
103	·303
104	6·898
105	6·569
106	1·081
107	1·490
108	·829
109	·961
110	1·011

No. of Sheet and Plan and No. on Plan.	Area in Acres.
Sheet LXII. 8 :—	
(*contd.*) 111	·850
112	·288
113	7·652
114	2·725
115	·200
116	·548
117	1·875
118	·427
119	2·912
120	2·154
121	·459
122	11·234
123	·484
124	3·944
125	3·659
126	2·329
127	1·461
128	·533
129	2·857
130	10·237
131	3·917
132	·186
133	2·241
134	1·239
135	10·655
136	·248
137	1·159
138	·948
139	·397
140	·632
141	·438
142	2·563
143	8·373
144	1·447
145	2·104
146	·521
147	·696
148	1·795
149	3·648
150	2·750
151	·312
152	4·523
153	4·652
154	·969
155	1·330
156	·434
157	3·772
158	6·032
159	11·249

No. of Sheet and Plan and No. on Plan.	Area in Acres.
Sheet LXII. 9 :—	
160	1·962
161	·198
162	·288
163	8·080
164	·436
165	18·088
166	2·784
167	·240
168	·352
169	4·163
170	·065
171	19·937
172	63·732
173	·591
174	·177
175	·165
176	·660
177	1·252
178	·191
179	4·330
180	·153
181	1·004
182	3·968
183	3·800
184	·279
185	3·040
186	21·985
187	·259
188	5·277
189	·725
Sheet LXII. 10 :—	
190	·794
191	12·327
192	1·055
193	5·862
194	·269
195	7·940
196	1·033
197	49·049
198	3·907
199	9·736
200	1·039
201	4·751
202	4·578
203	1·006
204	·331
205	·040
206	2·526
207	2·308
208	18·863

No. of Sheet and Plan and No. on Plan.	Area in Acres.
Sheet LXII. 10 :—	
(*contd.*) 209	3·009
210	1·453
211	4·028
212	1·201
213	·965
214	7·277
215	6·227
216	·486
217	2·117
218	·242
219	4·501
220	·970
221	9·329
222	1·370
223	2·782
224	·358
225	·633
226	4·291
Sheet LXII. 11 :—	
227	164·204
228	5·759
228a	1·352
229	4·280
230	·452
231	2·793
232	·202
233	20·999
234	11·241
235	·766
236	1·009
237	·558
238	3·848
239	1·189
240	·254
241	2·471
242	·944
243	1·431
244	7·055
245	6·166
246	1·345
247	4·322
248	·236
249	5·484
250	20·131
251	·349
252	·989
253	·148
254	·165
255	·302
256	·826

No. of Sheet and Plan and No. on Plan.	Area in Acres.
Sheet LXII. 11 :—	
(*cont*^{d}.) 257	·142
258	·248
259	·462
260	12·632
261	·751
262	1·003
263	6·417
264	·342
265	·102
266	5·837
267	20·562
268	2·316
269	·624
270	1·222
271	3·647
272	·944
273	·219
274	·187
275	·109
276	10·352
277	·222
278	6·976
279	3·668
280	·638
281	4·989
282	·467
283	4·131
284	2·181
285	·144
286	3·765
287	1·735
288	·306
289	198·108
290	·388
291	3·045
292	4·987
293	·556
294	·653
295	4·243
296	12·751
297	·211
298	10·230
299	3·685
300	6·406
301	8·220
302	1·111
303	6·782
304	·498
Sheet LXII. 12 :—	
305	3·215

No. of Sheet and Plan and No. on Plan.	Area in Acres.
Sheet LXII. 12 :—	
(*cont*^{d}.) 306	2·854
307	6·486
308	2·510
309	2·095
310	2·465
311	3·275
312	1·604
313	1·300
314	3·641
315	·161
316	4·966
317	·616
318	·426
319	3·579
320	·313
321	17·991
322	·288
323	2·288
324	·450
325	7·775
326	2·411
327	·775
328	·304
329	·520
330	10·422
331	·243
332	·149
333	4·116
334	3·043
335	·294
336	5·265
337	11·635
338	·719
339	2·505
340	1·439
341	3·344
342	1·749
343	·189
344	2·220
345	203·075
346	9·193
347	·685
348	·342
349	2·484
350	7·724
351	7·395
352	1·163
353	·244
354	7·456
355	5·920
356	·956

No. of Sheet and Plan and No. on Plan.	Area in Acres.
Sheet LXII. 12 :—	
(*cont*^{d}.) 357	1·371
358	·162
359	·923
360	·286
361	2·440
362	·232
363	30·219
Sheet LXII. 13 :—	
364	·267
365	2·958
366	·595
367	1·513
368	5·306
369	7·023
370	1·664
371	3·655
372	7·634
373	·234
374	9·829
375	6·331
376	·118
377	12·144
378	·283
379	9·254
380	1·921
381	4·031
Sheet LXII. 14 :—	
382	3·564
383	1·485
384	4·221
385	·876
386	41·096
387	3·704
388	13·063
388a	8·292
389	1·659
390	·886
391	6·371
392	6·845
393	6·420
394	·175
395	4·912
396	55·471
397	7·396
398	7·320
399	·104
400	·804
401	1·869
402	1·355

No. of Sheet and Plan and No. on Plan.	Area in Acres.
Sheet LXII. 14:—	
(*cont*d.) 403	9·212
404	3·934
405	·258
406	10·316
407	·348
408	11·674
409	3·748
410	3·823
411	643·471
412	1·360
413	5·610
414	3·813
415	2·546
416	7·221
417	24·364
Sheet LXII. 15:—	
418	18·452
419	·270
420	16·724
421	2·091
422	6·909
423	·252
424	5·672
425	·403
426	9·579
427	5·345
428	·518
429	1·935
430	1·320
431	·145
432	2·953
433	·342
434	6·576
435	1·273
436	·173
437	1·115
438	·976
439	1·658
440	19·522
441	5·669

No. of Sheet and Plan and No. on Plan.	Area in Acres.
Sheet LXII. 15:—	
(*cont*d.) 442	24·740
443	5·329
444	4·210
445	·546
446	1·293
447	4·541
448	·364
449	8·206
449a	6·747
450	·337
451	5·660
Sheet LXII. 16:—	
452	·297
453	·264
454	·467
455	·403
456	·357
457	119·255
458	1·139
Sheet LXV. 2:—	
459	·949
460	4·277
461	9·324
462	·300
463	1·912
464	·203
465	1·029
466	·165
467	·148
468	4·401
469	·517
470	5·359
471	·934
472	39·847
473	5·803
474	8·406
Sheet LXV. 3:—	
475	17·225

No. of Sheet and Plan and No. on Plan.	Area in Acres.
Sheet LXV. 3:—	
(*cont*d.) 476	·124
477	2·550
478	14·831
479	94·057
480	·096
481	·905
482	26·872
483	2·063
484	·201
485	·208
486	11·736
487	·245
488	·303
489	5·255
490	·253
491	·212
492	·194
492a	·114
493	8·339
494	3·552
495	2·873
496	4·148
497	·235
498	·370
499	15·970
500	23·736
501	·156
502	·611
503	·642
504	·281
505	6·860
506	2·367
507	·301
508	·443
509	1·012
510	·129
511	1·758
512	222·913
	4110·645

RECAPITULATION.

Area in Acres.	
4048·398	Land.
35·028	Roads.
27·077	Water.
·142	Tidal water.
4110·645	Area of the numbered part of the Parish.

No. of Sheet and Plan.		No. of Sheet and Plan.	
UNNUMBERED.			
Principally on Six-inch Scale.			
Sheets LIX., LXII., LXIII., LXV. :—			
Moorland, &c. - -	5293·494		
Foreshore - - -	92·989		
Water collectively - -	2·178	**Holm of Maywick.**	
	5388·661	Sheet LXII. :—	
		Rough pasture - - -	4·460
North Isle.			4·460
Sheet LXII. 8 :—			
Rough pasture, &c. - -	53·530		
Foreshore - - -	2·530		
	56·060		

RECAPITULATION FOR THE PARISH.

Area in Acres.

9399·882	Land.
35·028	Roads.
29·255	Water.
·142	Tidal water.
95·519	Foreshore.
9559·826	Total area of the Parish of Sandwick, in the County of Orkney and Shetland (Shetland).

INDEX TO PLACES

IN THE

PARISH OF SANDWICK.

COUNTY OF ORKNEY AND SHETLAND—(SHETLAND).

Name of Place.	No. of Sheet. 6-inch scale.	No. of Sheet. 25·344 in. scale.
Beddies	LXII.	15
Boolie	LXV.	2
Burgadies	"	3
Burraland	LXII.	12
Camperdown	"	8
Catpund	"	3
Channerwick	"	10
Claypots	"	9
Clothie	LXV.	3
Cruster	LXII.	7
Cullister	"	11
Cumlewick	"	"
Curefield	"	12
Egg	"	10
Ellister	"	14
Everton	"	15
Fairyknowe	"	13
Fradigill	"	14
Golgo	"	11
Gord	"	15
Greenmow	"	12
Grind	"	11
Grind	"	12
Hill	"	7
Hill	"	8
Hill Cottage	"	"
Hoswick	"	11
Hoswickness	"	"
Houlland	"	"
Ireland	"	13
Leebotten	LXII.	8
Levenwick	"	15
Lochside	"	9
Lookout	"	8
Meadowbank	"	12
Middleton	"	10
Milton	"	7
Moors	"	"
Moul	"	10
Mousa	"	8
Netherton	"	15
Noness	"	16
North Lochend	"	9
North Moors	"	7
Northpunds	"	15
Park	"	8
Pickigarth	"	"
Plenty	"	9
Pund	"	10
Pund	"	12
Pundston	"	15
Rompa	"	11
Runn	"	14
Sand	"	8
Sand Lodge	"	"
Sandwick	"	12
Scarpaness	"	"
Seaside Cottage	"	11
Setter	"	7, 8
Sotrigarth	"	8
South Hoswick	"	11

Name of Place.	No. of Sheet. 6-inch scale.	No. of Sheet. 25·344 in. scale.	Name of Place.	No. of Sheet. 6-inch scale.	No. of Sheet. 25·344 in. scale.
South Lochend -	LXII.	9	Vatsetter - -	LXII.	9
South Moors - -	,,	7	Veester - -	,,	7
Southpunds -	LXV.	3			
South Sand - -	LXII.	12			
South Veester -	,,	7	Wart - -	,,	12
Standingstone -	,,	11	West Sand - -	,,	8
Steabs - -	LXV.	3	Whilvigarth - -	,,	11
Stove - - -	LXII.	11	Whirlie - -	,,	7
Stovebreck - -	,,	7	Williamsetter -	,,	14
Swart-houll -	LXV.	3	Willil - - -	,,	15
Swinister - -	LXII.	7			
The Brune - -	,,	10	Yaafield - -	,,	9
The Cottage -	,,	7			

LONDON:
Printed by George E. Eyre and William Spottiswoode,
Printers to the Queen's most Excellent Majesty.
For Her Majesty's Stationery Office.
[4625.—50.—9/80.]

PARISH OF SANDWICK,

IN THE

COUNTY OF ORKNEY AND SHETLAND
(ORKNEY.)

Price Two Shillings.

EXPLANATORY REMARKS.

The Scale of the Parish Plans is the 1-2500th of the actual length on the ground, and is equal to 25·344 inches to a mile, or 3·157 chains to an inch, which is very approximately equal to one square inch to oue acre, the square of 1·0018 inch being equal to one acre.

The length of each sheet is 1½ miles, and the breadth 1 mile, the area of each sheet is therefore 960 acres.

Each enclosure has a reference number to the area which is given in this Book; in the case of towns and large villages encircled by a red band, one number and area only are given for the portion within the red band, unless they are contained in more than one parish, in which case a number is given for the portion included in each parish.

The Braces [⌒] on the plans are to indicate that the spaces so braced are included under the same reference number.

The Altitudes in feet above the Mean Level of the Sea are written thus —*31·4*.

The Scale of the County Plans is 6 inches to a mile, and each sheet contains 16 sheets of the Parish Plans. There is therefore a double reference number to each sheet of the Parish Plans, as VI. 9., the first number referring to the County Plans, the second number to the Parish Plans.

The dimensions of the sheets on the Six-inch scale being four miles by six miles the area is twenty-four square miles, equal to 15,360 acres.

The following are the characters employed on the Ordnance Plans on the Scales of 1–2500, and 6 inches to a mile :—

County Names	C	Hundreds or Wards	H
Parishes, Ancient or Mother	P	Civil Parishes or Townships	*T*
Extra Parochial	E	Division of Townships	*T*

Municipal Wards.....W

Antiquities ..... { ROMAN / Druidical or Saxon / Norman or Subsequent

The descriptions of the boundaries are shown by the following initials :—

Centre of Stream	*C.S.*	Centre of Fence	*C.F.*
Centre of Road	*C.R.*	Top of Cop	*T.C.*
Side of Stream or Drain	*S.S.* or *S.D.*	Centre of Wall	*C.W.*
Root of Hedge	*R.H.*	Defaced	*Def.*
Face of Wall	*F.W.*	Track of Stream	*T.S.*

Undefined.....*Und.*

Where a change occurs in the boundaries, the symbol [o—o] is used to show the part at which the change takes place.

N.B.—The areas are computed to the centre of fence, or other boundary of enclosure, except in the following cases :—

(1.) When the fence or other boundary is also the boundary of a Parish or other Civil Division, which does not follow the centre of the fence, the area is calculated to the Parish or other boundary, and not to the centre.

(2.) The fences, &c., bounding either side of a railway are included wholly within its area.

N.B.—To convert Decimal Fractions of an Acre into Roods and Perches, multiply the decimal first by 4 and then by 40, preserving the same number of decimals in the product.

Examples—

			Acres.				Acres.
			633·357				527·013
			4				4
			1·428				·052
			40				40
A.	R.	P.	17·120	A.	R.	P.	2·080
633	1	17		527	0	2	

TABLE

FOR CONVERTING DECIMAL PARTS OF AN ACRE INTO ROODS AND PERCHES.

Perch.	0 Rood.	1 Rood.	2 Roods.	3 Roods.	Perch.	0Rood.	1 Rood.	2 Roods.	3 Roods.
0	·000	·250	·500	·750	21	·131	·381	·631	·881
1	·006	·256	·506	·756	22	·137	·387	·637	·887
2	·012	·262	·512	·762	23	.144	·394	·644	·894
3	·019	·269	·519	·769	24	·150	·400	·650	·900
4	·025	·275	·525	·775	25	·156	·406	·656	·906
5	·031	·281	·531	·781	26	·162	·412	·662	·912
6	·037	·287	·537	·787	27	·169	·419	·669	·919
7	·044	·294	·544	·794	28	·175	·425	·675	·925
8	·050	·300	·550	·800	29	·181	·431	·681	·931
9	·056	·306	·556	·806	30	·187	·437	·687	·937
10	·062	·312	·562	·812	31	·194	·444	·694	·944
11	·069	·319	·569	·819	32	·200	·450	·700	·950
12	·075	·325	·575	·825	33	·206	·456	·706	·956
13	·081	·331	·581	.831	34	·212	·462	·712	·962
14	·087	·337	·587	·837	35	·219	·469	·719	·969
15	·094	·344	·594	·844	36	·225	·475	·725	·975
16	·100	·350	·600	·850	37	·231	·481	·731	·981
17	·106	·356	·606	·856	38	·237	·487	·737	·987
18	.112	·362	·612	·862	39	·244	·494	·744	·994
19	·119	·369	·619	·869	40	·250	·500	·750	1 000
20	·125	·375	·625	·875					

ORDNANCE SURVEY OF SCOTLAND

PARISH OF SANDWICK

ORKNEY & SHETLAND
(Orkney)

INDEX TO THE SHEETS

BIRSAY Pt

PARISH OF SANDWICK,

IN THE

COUNTY OF ORKNEY AND SHETLAND (ORKNEY).

No. of Sheet and Plan and No. on Plan.	Area in Acres.
Sheet XCIV. 6:—	
1	477·320
2	3·727
3	·703
4	20·888
5	·694
6	29·045
7	·698
8	·286
9	·336
10	10·300
11	12·725
12	4·759
13	·589
14	·065
15	9·010
Sheet XCIV. 7:—	
16	10·880
17	·158
18	1·298
19	1·126
20	·231
21	·197
22	·109
23	7·310
24	5·012
25	3·074
26	3·198
27	2·029
28	·368
29	·350
30	4·098
31	·228
32	6·564
33	1·273
34	3·497
35	5·519
36	2·132
37	·086
Sheet XCIV. 7:— (*cont^d.*)	
38	·337
39	·170
40	·287
41	7·567
42	14·416
43	8·645
44	12·895
45	3·659
46	1·112
47	9·046
48	11·769
49	6·898
50	·182
51	·344
52	4·330
53	10·658
54	·075
55	4·678
56	373·167
57	9·451
58	5·915
59	18·963
60	1·227
60a	·105
61	·564
62	·197
63	2·489
64	4·688
65	·810
66	43·594
67	3·045
68	·233
69	8·634
70	·668
71	2·860
72	4·837
73	18·543
74	15·058
75	·305
Sheet XCIV. 7:— (*cont^d.*)	
76	·850
77	·675
78	·673
79	2·926
80	35·460
81	·207
82	·942
83	13·585
84	·626
85	1·379
86	·662
87	9·062
88	23·344
89	1·664
90	24·573
91	10·856
92	10·171
Sheet XCIV. 8:—	
93	3·809
94	1·095
95	4·030
96	2·143
97	2·977
98	2·567
99	2·673
100	27·546
101	·453
102	·563
103	3·566
103a	3·258
104	4·949
105	73·582
106	1·481
107	·207
108	1·162
109	·285
110	17·371
111	5·319

No. of Sheet and Plan and No. on Plan.	Area in Acres.
Sheet XCIV. 8:—	
(*contd.*) 112	·592
113	10·235
114	3·162
115	3·359
116	27·225
117	5·411
118	3·879
119	2·664
120	·424
Sheet XCIV. 10:—	
121	3·110
122	3·813
123	·536
124	·813
125	5·367
126	4·799
127	1·094
128	1·642
129	1·365
130	·935
131	·733
132	·600
133	3·451
134	6·729
135	·777
136	3·487
137	2·922
138	·219
139	·709
140	·776
141	·514
142	1·004
143	·827
144	·339
145	1·532
146	·420
147	1·094
148	3·032
149	·092
150	·527
151	1·736
152	1·294
153	2·327
154	4·094
155	·734
156	2·882
157	·696
158	·905
159	·602
160	·123

No. of Sheet and Plan and No. on Plan.	Area in Acres.
Sheet XCIV. 10:—	
(*contd.*) 161	·428
162	1·147
163	·338
164	1·746
165	·165
166	1·613
167	6·088
168	·288
169	·222
170	·153
171	·351
172	4·197
173	·446
174	3·450
175	16·329
176	2·431
177	·117
178	1·888
179	2·091
180	·244
181	·525
182	14·671
183	·300
184	·147
185	·650
186	4·000
187	1·809
188	3·190
189	2·529
190	2·863
191	2·143
192	·625
193	·409
194	·148
195	·485
196	·651
197	4·943
198	4·572
199	·534
200	·279
201	·122
202	3·014
203	·223
204	·768
205	12·555
206	·185
207	·486
208	·832
209	1·193
210	·353
211	·147

No. of Sheet and Plan and No. on Plan.	Area in Acres.
Sheet XCIV. 10:—	
(*contd.*) 212	·727
213	·374
214	·134
215	1·123
216	12·405
217	7·620
218	1·585
219	·141
220	·121
221	4·364
222	·825
223	3·402
224	·189
225	·086
226	·247
227	·323
228	·467
229	1·051
230	·098
231	·808
232	·949
233	·879
234	·110
235	12·963
236	·943
237	·184
238	·405
239	2·722
240	4·024
241	1·934
242	·311
243	·494
244	20·658
245	·376
246	·347
247	10·052
248	10·623
249	·808
250	6·567
251	1·447
252	·725
253	·758
254	·407
254a	·388
255	2·024
256	3·187
257	·548
258	1·095
258a	4·754
259	2·518
260	13·213

No. of Sheet and Plan and No. on Plan.	Area in Acres.	No. of Sheet and Plan and No. on Plan.	Area in Acres.	No. of Sheet and Plan and No. on Plan.	Area in Acres.
Sheet XCIV. 10:—		Sheet XCIV. 11:—		Sheet XCIV. 11:—	
(*cont*d.) 261	·469	(*cont*d.) 310	·099	(*cont*d.) 360	1·210
262	·635	311	·665	361	2·129
263	3·220	312	9·549	362	1·835
264	2·914	313	2·107	363	1·213
265	1·241	314	·106	364	·428
266	5·346	315	·626	365	·280
267	18·616	316	·404	366	·307
268	1·401	317	1·273	367	4·090
269	1·022	318	14·645	368	4·087
270	·909	319	4·064	369	·466
271	23·887	320	5·067	370	11·768
272	·549	321	·458	371	1·311
273	·291	322	3·416	372	1·070
274	43·807	323	4·582	373	·208
275	·809	324	5·222	374	·818
276	22·937	325	·966	375	·072
277	49·154	326	·738	376	·779
278	·719	327	7·322	377	4·058
279	·286	328	·163	378	4·496
280	6·150	329	·400	379	·142
281	9·114	329a	·262	380	·180
282	11·444	330	5·328	381	·207
283	·644	331	2·167	382	3·707
284	5·713	332	4·294	383	·804
285	·421	333	·242	384	·175
286	1·392	334	10·625	385	·488
287	1·271	335	·176	386	·317
288	11·337	336	10·269	387	4·437
289	·634	337	·915	388	·144
290	1·410	338	·559	389	·570
291	·099	339	2·011	390	·544
292	16·892	340	·198	391	·554
293	9·880	341	1·378	392	5·262
294	17·193	342	2·623	393	3·962
295	23·449	343	6·376	394	1·854
296	·573	344	·131	395	14·197
297	12·350	345	·171	396	8·169
298	8·768	346	2·437	397	1·109
299	2·320	347	1·009	398	30·997
300	1·506	348	1·731	399	9·343
301	·937	349	·711	400	4·463
302	2·488	350	1·629	401	19·585
303	9·200	351	·404	402	1·177
304	9·911	352	4·573	403	·374
305	1·150	353	6·883	404	5·730
306	9·383	354	1·657	405	7·830
307	11·413	355	9·822	406	1·198
308	15·637	356	2·386	407	1·515
		357	·538	408	11·512
Sheet XCIV. 11:—		358	4·479	409	·669
309	5·092	359	1·559	410	·746

No. of Sheet and Plan and No. on Plan.	Area in Acres.
Sheet XCIV. 11:— (*contd.*)	
411	3·502
412	5·782
413	·265
414	·526
415	2·243
416	·176
417	·676
418	·482
419	·557
420	·112
421	2·386
422	·154
423	·269
424	·705
425	12·774
426	3·430
427	19·322
428	19·419
429	9·437
430	1·315
431	2·410
432	·166
433	·600
434	1·440
435	4·623
436	1·335
437	8·635
438	·752
439	·183
440	·320
441	·273
442	3·197
443	6·120
444	1·415
445	1·908
446	5·914
447	1·077
448	29·907
449	7·968
450	9·281
451	2·993
452	·451
453	·274
454	·202
455	·314
456	·506
457	26·256
458	7·895
459	·779
460	6·228
461	25·079
Sheet XCIV. 11:— (*contd.*)	
462	11·953
463	25·458
464	21·206
465	24·324
466	15·312
467	6·605
468	7·868
469	2·802
470	2·613
471	1·089
472	2·432
473	·454
474	·426
475	·316
476	2·663
477	·453
478	16·917
479	10·400
480	8·893
481	11·426
482	·264
483	·301
484	1·293
485	7·932
485a	7·660
486	1·316
487	·248
488	5·373
489	11·932
490	27·262
491	·359
492	·585
493	·318
494	·334
495	·438
496	1·608
497	·524
498	·138
499	·863
500	·389
501	35·789
Sheet XCIV. 12:—	
502	10·800
503	·695
504	9·464
505	·417
506	·858
507	2·094
508	1·758
509	1·554
Sheet XCIV. 12:— (*contd.*)	
510	4·561
511	3·369
512	2·510
513	2·398
514	10·439
515	3·221
516	·576
517	·416
518	11·639
519	12·378
520	·605
521	9·034
522	·215
523	·114
524	·039
525	1·032
526	7·420
527	·135
528	·600
529	·236
530	1·064
531	86·003
531a	·099
532	1·340
533	·716
534	9·078
535	·172
536	·457
537	·490
538	5·923
539	5·387
540	·107
541	18·122
542	2·285
543	·215
544	2·908
545	4·635
546	28·724
547	·983
548	·182
549	1·547
550	9·688
551	·751
552	·428
553	12·454
554	·137
555	·206
556	1·031
557	18·878
558	·409
559	23·986

No. of Sheet and Plan and No. on Plan.	Area in Acres.
Sheet XCIV. 12:—	
(*contd.*) 560	·290
561	·170
562	37·058
563	·122
564	·306
565	1·760
566	·108
567	1·501
568	7·545
569	2·750
570	5·272
571	·603
572	·838
573	1·232
574	1·999
575	9·750
576	1·270
577	·285
578	·175
579	·219
580	·606
581	·701
582	·365
583	·291
584	2·010
585	8·063
586	5·758
587	·803
588	1·318
589	11·116
590	7·360
591	2·425
591a	·779
592	·227
593	·418
594	2·270
595	9·701
596	5·672
597	·862
598	12·848
599	19·140
600	1·738
601	16·115
602	41·809
603	4·922
604	4·146
605	·461
606	·328
607	·359
608	·135
609	5·762
Sheet XCIV. 12:—	
(*contd.*) 610	·354
611	23·019
612	10·368
613	4·027
614	5·727
615	17·993
616	3·890
617	1·595
618	6·158
619	3·693
620	8·690
621	1·727
622	17·016
623	·385
624	14·461
625	18·351
626	·656
627	2·824
628	·365
629	·313
630	·373
631	·205
632	·249
633	1·669
634	1·634
635	3·972
636	·551
637	·296
638	12·354
639	·942
640	·772
641	9·969
642	4·662
643	4·751
644	22·430
645	1·149
646	·473
647	·688
648	31·294
Sheet XCV. 9:—	
649	2·616
650	·273
651	1·324
652	·105
653	·396
654	·653
655	1·661
656	8·679
657	1·684
658	4·507
Sheet XCV. 9:—	
(*contd.*) 659	·627
660	·092
661	2·589
662	2·501
663	1·262
664	8·195
665	3·327
666	1·508
667	3·987
668	·213
669	1·467
670	3·641
671	·749
672	·153
673	·278
674	·515
675	2·839
676	1·386
677	1·493
678	2·832
679	1·737
680	·099
681	3·964
682	·404
683	·565
684	·300
685	1·476
686	·825
687	4·275
688	·273
689	1·011
690	·776
691	·247
692	·962
693	2·993
693a	·143
694	1·465
695	·439
696	·307
697	·701
698	·839
699	·310
700	·489
701	·279
702	·729
703	·852
704	1·144
705	2·541
706	·143
707	·381
708	1·599

No. of Sheet and Plan and No. on Plan.	Area in Acres.
Sheet XCV. 9:—	
(*contd.*) 709	·186
710	·138
711	·183
712	·515
713	6·520
Sheet XCIV. 14:—	
714	1·237
715	·991
716	·883
717	·470
718	1·242
719	9·740
720	·623
721	8·280
722	1·785
723	17·613
724	13·217
725	1·675
726	1·184
727	1·679
728	4·584
729	9·861
730	2·105
731	5·920
732	9·330
733	8·474
734	132·177
735	24·109
736	14·562
737	12·103
738	·174
739	17·757
740	4·088
741	·550
742	·284
743	2·179
744	1·056
745	·413
746	·452
747	33·034
748	·741
749	1·820
750	3·887
751	29·649
752	·573
753	·332
754	·448
755	·246
756	14·449
757	39·748

No. of Sheet and Plan and No. on Plan.	Area in Acres.
Sheet XCIV. 14:—	
(*contd.*) 758	·674
759	1·668
760	4·460
761	1·948
762	·837
763	·282
764	·572
765	·346
766	·841
767	13·162
768	·247
769	·444
770	·745
771	·569
772	5·946
773	·089
774	3·508
775	·773
776	5·025
777	·111
778	1·655
779	·442
780	·237
781	1·138
782	3·106
783	1·523
784	18·992
785	10·451
786	16·196
787	·264
788	15·711
789	3·325
790	7·181
791	19·642
Sheet XCIV. 15:—	
792	47·589
793	2·802
794	8·235
795	7·286
796	·909
797	48·713
798	·101
799	·894
800	·418
801	·696
802	·395
803	·690
804	·300
805	3·950
806	·744

No. of Sheet and Plan and No. on Plan.	Area in Acres.
Sheet XCIV. 15:—	
(*contd.*) 807	·524
808	5·701
809	·735
810	16·813
811	·429
812	3·860
813	1·829
814	·537
815	·817
816	8·326
817	·782
818	13·115
818a	10·569
819	6·473
820	6·273
821	·372
822	18·923
823	·160
824	19·730
825	1·146
826	·360
827	12·007
828	9·073
829	8·448
830	5·767
831	13·589
832	53·512
833	1·392
834	7·723
835	6·784
836	20·799
837	1·482
838	26·578
839	34·768
840	·426
841	·913
842	8·550
843	·311
844	2·084
845	·616
846	·458
847	1·249
848	15·217
849	38·162
850	17·327
851	7·959
852	4·798
853	6·748
854	·212
855	·412
856	2·049

No. of Sheet and Plan and No. on Plan.		Area in Acres.
Sheet XCIV. 15:—		
(*contd.*)	857	7·832
	858	24·563
	859	·293
	860	1·675
	861	4·409
	862	4·384
	863	·079
	864	1·944
	865	11·789
	866	8·633
	867	·264
	868	·164
	869	·386
	870	·172
	871	·332
	872	10·364
	873	14·640
	874	1·042
	875	2·587
	876	20·821
	877	6·798
	878	2·528
	879	12·448
	880	20·905
	881	21·060
	882	·422
	883	30·368
	884	5·726
	885	4·226
	886	3·069
	887	3·222
	888	2·783
	889	·278
	890	4·685
	891	6·123
	892	·089
	893	·113
	894	13·367
	895	8·457
	896	·174
	897	·474
	898	5·729
	899	·174
	900	24·083
	901	1·109
	902	·431
	903	·072
	904	·274
	905	·202
	906	·576
	907	·245
Sheet XCIV. 15:—		
(*contd.*)	908	1·102
	909	9·356
	910	19·969
	911	20·137
	912	20·509
	913	15·911
	914	1·763
	915	24·697
	916	·433
	917	2·075
	918	1·956
	919	2·878
	920	7·929
	921	6·290
	922	·133
Sheet XCIV. 16:—		
	923	3·477
	924	·150
	925	12·850
	926	4·348
	927	5·610
	928	53·048
	929	20·377
	930	6·952
	931	·112
	932	4·829
	933	2·890
	934	7·251
	935	2·388
	936	·136
	937	·109
	938	2·210
	939	9·650
	940	·726
	941	·704
	942	·918
	943	·153
	944	·222
	945	·566
	946	·876
	947	·142
	948	4·066
	949	11·523
	950	·146
	951	45·106
	952	13·116
	953	14·836
	954	·685
	955	8·378
	956	8·841
Sheet XCIV. 16:—		
(*contd.*)	957	2·431
	958	22·069
	959	·714
	960	15·695
	961	1·031
	962	1·624
	963	·254
	964	·136
	965	·283
	966	·245
	967	7·090
	968	13·331
	969	16·507
	970	18·183
	971	4·017
	972	110·830
	973	1·312
	974	1·091
	975	1·783
	976	·368
	977	·833
	978	·419
	979	·229
	980	·139
	981	1·182
	982	·762
	983	1·616
	984	15·658
	985	2·009
	986	7·683
	987	9·637
	988	·378
	989	·126
	990	·239
	991	·212
	992	20·034
	993	1·331
	994	11·912
	995	12·973
	996	·692
	997	·414
	998	·489
	999	·904
	1000	28·791
	1001	1·306
Sheet XCV. 13:—		
	1002	·850
	1003	5·151
	1003a	·626
	1004	1·613

No. of Sheet and Plan and No. on Plan.	Area in Acres.
Sheet XCV. 13 :—	
(*contd.*) 1005	1·308
1006	1·505
1007	2·072
1008	7·742
1009	1·907
1010	2·158
1011	1·960
1012	34·645
1013	2·232
1014	3·126
1015	1·090
1016	11·453
1017	7·381
1018	·714
1019	33·357
1020	1·083
1021	1·467
Sheet C. 2 :—	
1022	128·392
1023	6·148
1024	·883
1025	·384
1026	2·198
1027	·402
1028	·618
1029	·697
1030	·484
1031	18·736
1032	1·697
1033	·808
1034	153·284
1035	7·716
1036	2·841
1037	6·397
1038	24·874
1039	5·242
1040	2·618
1041	2·285
1042	1·147
1043	1·711
1044	15·739
1045	·735
1046	9·799
1047	14·554
1048	11·278
1049	2·476
1050	2·280
1051	6·911
1052	1·001
1053	3·895

No. of Sheet and Plan and No. on Plan.	Area in Acres.
Sheet C. 2 :—	
(*contd.*) 1054	1·926
1055	·411
1056	·372
1057	2·864
1058	6·611
1059	4·273
1060	16·551
1061	·298
1062	·178
1063	·810
1064	1·605
1065	9·401
1066	28·362
1067	·236
1068	·395
1069	19·775
1070	17·597
1071	13·737
1072	5·553
1073	·723
1074	·206
1075	·296
1076	13·480
1077	1·629
1078	2·007
1079	·282
1080	·529
1081	5·713
1082	·469
1083	5·311
1084	·710
1085	5·061
1086	17·077
1087	2·216
1088	·401
1089	18·132
1090	1·770
1091	15·797
1091a	·980
1092	86·189
1093	34·285
1094	4·193
1095	14·549
1096	4·245
1097	133·283
1098	25·471
1099	·702
1100	1·249
1101	12·905
1102	·300
1103	4·857

No. of Sheet and Plan and No. on Plan.	Area in Acres.
Sheet C. 2 :—	
(*contd.*) 1104	·211
1105	4·424
1106	·508
1107	1·639
1108	·597
1109	6·763
1110	2·144
1111	3·906
1112	1·007
1113	17·687
1114	1·159
1115	1·101
1116	·582
Sheet C. 3 :—	
1117	37·833
1118	·807
1119	16·418
1120	68·503
1121	10·886
1122	·494
1123	·190
1124	·314
1125	·643
1126	2·809
1127	·940
1128	5·811
1129	1·543
1130	·305
1131	5·371
1132	2·324
1133	·872
1134	·888
1135	16·440
1136	38·439
1137	4·314
1138	·199
1139	4·342
1140	7·399
1141	33·547
1142	·385
1143	11·296
1144	1·429
1145	3·167
1146	·149
1147	10·163
1148	·893
1149	4·549
1150	·189
1151	·453
1152	·231

No. of Sheet and Plan and No. on Plan.	Area in Acres.	No. of Sheet and Plan and No. on Plan.	Area in Acres.	No. of Sheet and Plan and No. on Plan.	Area in Acres.
Sheet C. 3 :—		Sheet C. 3 :—		Sheet C. 3 :—	
(*contd.*) 1153	·385	(*contd.*) 1204	2·758	(*contd.*) 1255	·240
1154	3·145	1205	6·188	1256	·409
1155	2·630	1206	·221	1257	6·901
1156	·894	1207	·607	1258	2·240
1157	6·295	1208	6·855	1259	·468
1158	·366	1209	12·094	1260	·158
1159	·519	1210	2·680	1261	3·400
1160	·349	1211	·566		
1161	·175	1212	14·961	Sheet C. 4 :—	
1162	·673	1213	6·348	1262	·284
1163	·197	1214	1·324	1263	·071
1164	·338	1215	4·202	1264	·323
1165	4·079	1216	·665	1265	2·692
1166	1·190	1217	·367	1266	10·371
1167	·482	1218	5·236	1267	10·333
1168	·466	1219	6·673	1268	8·017
1169	33·741	1220	10·532	1269	7·645
1170	38·362	1221	8·665	1270	29·270
1171	31·433	1222	·294	1271	17·349
1172	7·887	1223	·323	1272	11·142
1173	1·946	1224	7·272	1273	9·981
1174	2·375	1225	4·230	1274	2·723
1175	8·015	1226	11·728	1275	8·962
1176	1·268	1227	8·970	1276	1·216
1177	5·095	1228	10·437	1277	9·974
1178	5·782	1229	4·911	1278	·812
1179	·479	1230	1·104	1279	·454
1180	·472	1231	·802	1280	5·032
1181	10·059	1232	9·705	1281	1·278
1182	9·998	1233	2·690	1282	20·980
1183	2·370	1234	1·366	1283	6·068
1184	1·460	1235	1·293	1284	·189
1185	9·611	1236	·513	1285	10·931
1186	11·585	1237	27·202	1286	11·728
1187	·346	1238	2·537	1287	·542
1188	·457	1239	6·523	1288	·338
1189	1·270	1240	1·592	1289	6·064
1190	5·506	1241	2·604	1290	·574
1191	15·466	1242	·228	1291	·138
1192	·354	1243	·831	1292	·492
1193	·821	1244	·318	1293	·336
1194	·441	1245	1·161	1294	·394
1195	8·280	1246	2·494	1295	·435
1196	·823	1247	·918	1296	·188
1197	·208	1248	·362	1297	·194
1198	·459	1249	·371	1298	·201
1199	8·615	1250	8·439	1299	·102
1200	·424	1251	1·314	1300	1·149
1201	17·845	1252	1·336	1301	3·566
1202	1·979	1253	·469	1302	2·591
1203	2·025	1254	1·213	1303	·413

No. of Sheet and Plan and No. on Plan.	Area in Acres.
Sheet C. 4 :—	
(*cont*d.) 1304	·620
1305	·635
1306	2·682
1307	·383
1308	·275
1309	6·127
1310	·615
1311	·376
1312	9·043
1313	·182
1314	1·116
1315	2·599
1316	·503
1317	·594
1318	·900
1319	·413
1320	·549
1321	6·383
1322	1325·761
Sheet C. 5 :—	
1323	57·117
Sheet C. 6 :—	
1324	80·595
1325	6·882
1326	·582
1327	2·326
1328	8·936
1329	·143
1330	·346
1331	·286
1332	·879
1333	·228
1334	1·919
1335	1·391
1336	·715
1337	12·856
1338	36·497
1339	4·003
1340	6·052
1341	·374
1342	·471
1343	5·531
1344	6·357
1345	7·491
1346	104·581
1347	2·766
1348	2·258
1349	14·027
1350	6·855

No. of Sheet and Plan and No. on Plan.	Area in Acres.
Sheet C. 6 :—	
(*cont*d.) 1351	·340
1352	·172
1353	·423
1354	·301
1355	·454
1356	·246
1357	27·911
1358	4·263
1359	1·165
1360	1·140
1361	44·439
1362	2·273
1363	·714
1364	·123
1365	8·878
1366	11·903
1367	1·059
1368	·099
1369	1·867
1370	1·752
1371	·149
1372	·246
1373	·336
1374	·686
1375	2·309
1376	6·925
1377	1·638
1378	·142
1379	2·351
1380	·099
1381	24·345
1382	2·614
1383	1·778
1384	12·267
1385	1·416
1386	2·687
1387	6·962
1388	3·250
1389	2·213
1390	3·989
1391	4·450
1392	17·573
1393	26·942
1394	3·346
1395	·493
1396	3·260
1397	·208
1398	1·082
1399	12·614
1400	8·621
1401	9·969

No. of Sheet and Plan and No. on Plan.	Area in Acres.
Sheet C. 6 :—	
(*cont*d.) 1402	7·571
1403	1·289
1404	5·673
1405	1·750
1406	1·169
1407	1·349
1408	1·472
1409	2·548
1410	2·523
1411	·767
1412	·214
1413	·287
1414	6·873
1415	25·948
1416	·220
1417	·746
1418	13·717
1419	·688
1420	1·481
1421	1·610
1422	1·437
1423	2·212
1424	3·208
1425	·258
1426	2·197
1427	14·977
1428	·463
1429	3·249
1430	1·491
1431	·132
1432	24·917
1433	10·055
1434	5·549
1435	77·312
1436	10·343
1437	6·684
1438	8·450
1439	4·547
1440	15·032
1440a	1·459
1441	2·474
1442	2·171
Sheet C. 7 :—	
1443	1·149
1444	3·768
1445	2·699
1446	1·159
1447	·206
1448	1·276
1449	62·907

No. of Sheet and Plan and No. on Plan.	Area in Acres.	No. of Sheet and Plan and No. on Plan.	Area in Acres.	No. of Sheet and Plan and No. on Plan.	Area in Acres.
Sheet C. 7:—		Sheet C. 7:—		Sheet C. 7:—	
(*contd.*) 1450	27·964	(*contd.*) 1501	1·498	(*contd.*) 1552	6·145
1451	·745	1502	1·636	1553	·294
1452	13·272	1503	2·773	1554	1·097
1453	3·821	1504	4·368	1555	7·469
1454	10·322	1505	·253	1556	6·210
1455	·111	1506	1·261	1557	3·450
1456	·200	1507	·318	1558	4·257
1457	·128	1508	·188	1559	8·790
1458	5·065	1509	·514	1560	8·225
1459	5·636	1510	·146	1561	1·299
1460	5·185	1511	·967	1562	10·495
1461	4·998	1512	3·784	1563	7·366
1462	·299	1513	29·546	1564	2·056
1463	·149	1514	·698	1565	1·587
1464	8·245	1515	·683	1566	·421
1465	1·116	1516	·230	1567	9·675
1466	15·946	1517	1·068	1568	·152
1467	4·845	1518	·480	1569	·562
1468	3·078	1519	·901	1570	3·589
1469	3·752	1520	4·960	1571	10·067
1470	2·284	1521	·444	1572	8·860
1471	10·396	1522	14·079	1573	2·888
1472	2·070	1523	45·945	1574	3·514
1473	·172	1524	13·871	1575	1·739
1474	2·193	1525	10·290	1576	3·569
1475	2·142	1526	·108	1577	5·058
1476	·094	1527	44·439	1578	3·980
1477	·775	1528	1·076	1579	·866
1478	6·576	1529	7·118	1580	1·201
1479	11·382	1530	46·808	1581	2·477
1480	19·155	1531	4·065	1582	·748
1481	·804	1532	·185	1583	15·064
1482	18·124	1533	·246	1584	·459
1483	17·438	1534	16·060	1585	·718
1484	10·321	1535	·746	1586	21·092
1485	5·463	1536	20·397	1587	16·362
1486	9·878	1537	1·626		
1487	·205	1538	2·755	Sheet C. 8:—	
1488	7·331	1539	15·556	1588	291·462
1489	1·082	1540	·322	1589	·108
1490	·404	1541	2·128	1590	·285
1491	·273	1542	·758	1591	·420
1492	7·405	1543	·535	1592	·677
1493	5·741	1544	2·794	1593	·706
1494	10·738	1545	6·664	1594	9·310
1495	·980	1546	·158	1595	·670
1496	67·820	1547	·269	1596	·218
1497	1·603	1548	·860	1597	·552
1498	6·457	1549	3·028	1598	3·450
1499	·681	1550	3·245	1599	299·700
1500	4·827	1551	3·723	1600	1·057

No. of Sheet and Plan and No. on Plan.	Area in Acres.
Sheet C. 8:—	
(*cont*d.) 1601	·309
1602	·448
1603	·160
1604	·904
1605	3·392
1606	·330
1607	·929
1608	2·115
1609	3·323
1610	1·011
1611	·104
1612	·586
1613	7·970
1614	4·039
1615	6·874
1616	8·070
1617	5·349
1618	·232
1619	2·949
1620	3·491
1621	6·301
1622	9·941
1623	·963
1623a	1·012
1624	8·977
1625	4·670
1626	2·140
1627	3·727
1628	16·959
1629	4·853
1630	3·556
1631	·866
1632	·704
1633	·325
1634	3·318
1635	5·650
1636	1·372
1637	7·464
1638	16·559
1639	14·571
1640	8·546
1641	·078
1642	·372
1643	·403
1644	·763
1645	9·562
1646	·365
1647	14·918
1648	5·288
1649	2·194
1650	2·557

No. of Sheet and Plan and No. on Plan.	Area in Acres.
Sheet C. 8:—	
(*cont*d.) 1651	·440
1652	·288
1653	·538
1654	·852
1655	4·261
1656	1·224
1657	9·938
1658	·787
1659	·206
1660	12·732
1661	3·570
1662	6·398
1663	1·987
1664	·955
1665	·221
1666	·200
1667	·565
1668	1·622
1669	·350
1670	1·506
1671	6·367
1672	1·070
1673	12·039
1674	·970
1675	28·368
1676	5·928
Sheet C. 10:—	
1677	·455
1678	·505
1679	9·373
1680	2·960
1681	2·250
1682	545·098
Sheet C. 12:—	
1683	6·601
1684	3·203
1685	2·255
1686	2·167
1687	·153
1688	2·091
1689	·574
1690	·568
1691	·945
1692	1·660
1693	·445
1694	20·542
1695	·716

No. of Sheet and Plan and No. on Plan.	Area in Acres.
Sheet C. 12:—	
(*cont*d.) 1696	1·222
1697	2·246
1698	·186
1699	·561
1700	·678
1701	16·085
1702	·536
1703	19·418
1704	2·431
1705	1·505
1706	·158
1707	·155
1708	·486
1709	12·351
1710	2·231
1711	1·803
1712	411·372
1713	210·527
1714	9·618
1715	1·759
1716	3·493
1717	2·033
1718	3·778
1719	·409
1720	·998
1721	15·492
1722	7·082
1723	·688
1724	6·261
1725	·105
1726	1·815
1727	·308
Sheet CI. 9:—	
1727a	·312
Area numbered	13849·256
Foreshore -	133·526
Total area of the Parish of Sandwick -	13982·782

RECAPITULATION.

Area in Acres.	
11707·871	Land.
118·836	Roads.
2022·549	Water.
133·526	Foreshore.
13982·782	Total area of the Parish of Sandwick, in the County of Orkney and Shetland (Orkney).

INDEX TO PLACES

IN THE

PARISH OF SANDWICK.

COUNTY OF ORKNEY AND SHETLAND (ORKNEY).

Name of Place.	No. of Sheet. 6-inch scale.	No. of Sheet. 25·344 in. scale.
Annfield	XCIV.	7
Appiehouse	"	11
Appiehouse	XCV.	9
Appietown	C.	8
Bain	XCIV.	11
Bain	C.	3
Bankhead	XCIV.	16
Bea	"	11
Benzieclett	"	12
Bockan	C.	"
Bookan	"	"
Borwick	"	6
Brae	XCIV.	10
Breck	"	6
Bristol	"	10
Brockan	C.	2
Brymeadow	XCIV.	7
Chinglo	XCV.	9
Clumly	C.	7
Conziebreck	"	3
Cumbla	XCIV.	15
Cuppadee	"	14
Curkabreck	"	12
Cursiter Cottage	"	7
Doehouse	C.	4
Dogpow	"	8
Dounby	XCIV.	12
Easco	"	11
East Aith	C.	3
East Bigging	"	6
East House	XCIV.	12
Easter Voy	C.	7
Feavel	C.	3
Fiddlerhouse	"	7
Fidge	XCIV.	12
Flanders	"	7
Forsewall	C.	6
Gairsty	XCIV.	11
Garricott	"	14
Garson	"	10
Garson	"	11
Goldigarth	C.	3
Gorn	"	2
Gorn Cottage	XCIV.	7
Grind	"	11
Grind	C.	7
Gyron	XCIV.	10
Hackland	"	16
Hallbreck	XCV.	9
Hamar	XCIV.	15
Hamarclett	"	12
Hestwall	C.	3
Hestwall Farm	"	"
Hooveth	XCIV.	10
Hourston	"	12
Housegarth	"	11
Housenea	"	15
Howaback	"	16
Howan	C.	8
Huan	XCIV.	10
Hurkisgarth	C.	3
Hyval	XCIV.	10
Hyval	XCV.	9
Instabillie	XCIV.	10
Ivrick	"	"

Name of Place.	No. of Sheet. 6-inch scale.	No. of Sheet. 25·344 in. scale.
Kierfiold House -	XCIV.	15
Kingshouse -	"	10
Kingshouse - -	XCV.	9
Kirkness - -	XCIV.	16
Laith - -	C.	4
Lee - -	"	6
Lee - - -	"	7
Lee Cottage -	"	"
Linkquoy - -	"	6
Linnahowe -	XCIV.	10
Little Borwick -	C.	6
Looth - -	XCIV.	10
Lower Hooveth -	"	"
Lower Scarrataing -	C.	4
Lower Warth -	XCIV.	8
Lyking - -	C.	"
Meadowbank -	XCIV.	7
Merribah - -	"	15
Mid House - -	"	7
Mid House - -	"	12
Mid House - -	C.	8
Millbrig - -	XCIV.	11
Millburn - -	"	15
Millhouse - -	"	7
Millhouse - -	"	15
Mill of Rango (Corn)	C.	3
Moan - -	XCIV.	12
Nebigarth - -	C.	2
Ness - -	"	8
Nether Bea - -	XCIV.	12
Nether Benzicclett -	"	"
Nether Linklater -	"	11
Newark - -	"	10
Newbigging -	"	7
Newcastle - -	"	10
Newgarth - -	"	15
Newhall - -	"	11
Newhouse - -	"	12
Newhouse - -	"	"
Newhouse - -	"	15
Newhouse - -	"	"
Newhouse - -	XCV.	9
Newhouse - -	C.	3
Newhouse - -	"	4
New Laith - -	"	"
New Moan - -	XCIV.	12
Northdyke - -	"	10
North Flanders -	"	7
North Unigarth -	XCIV.	11
Overhouse - -	C.	3
Pallast - -	XCIV.	10
Parks - -	"	11
Peace - -	"	"
Planegreen - -	XCV.	9
Poorland - -	"	"
Pow - - -	XCIV.	15
Quarrybanks - -	"	10
Quarrybanks -	"	11
Queau - -	"	15
Quinni - -	C.	3
Quinni Moan -	XCIV.	12
Quitherton - -	"	10
Quoycrow - -	"	12
Quoyloo - -	"	10
Quoynalonga -	XCV.	9
Quoys - -	XCIV.	11
Roadside - -	"	10
Rome - -	"	"
Rosebank - -	"	7
Rosemire - -	"	"
Rosemount - -	C.	"
Roundadee - -	"	10
Rowhall - -	"	2
Savedale - -	XCIV.	15
Scaebreck - -	"	10
Scarwell - -	"	"
Skaill - -	"	14
Skeabrac - -	"	12
Skethquoy - -	C.	3
Skeithva - -	"	7
Smithfield - -	XCV.	9
Somear - -	"	13
Southerquoy -	C.	2
South Gyran -	"	6
South Seatter -	"	"
Spring Cottage -	XCV.	9
Stockan - -	XCIV.	10
Stockan - -	C.	3
Stoury - -	XCV.	9
Stove - -	XCIV.	11
Swartland - -	"	12
Tenston - -	C.	4
The Mount -	XCIV.	14

Name of Place.	No. of Sheet.		Name of Place.	No. of Sheet.	
	6-inch scale.	25·344 in. scale.		6-inch scale.	25·344 in. scale.
Trinnigarth -	C.	3	Vola - -	XCIV.	12
Tronston - -	XCIV.	11	Voy - -	C.	7
Tufta - -	,,	12			
			Wasbuster -	,,	12
Unigarth - -	C.	2	Waterhall - -	XCIV.	16
Upper House -	,,	3	West Aith - -	C.	3
Upper Linklater -	XCIV.	7	West Clumly -	,,	6
Upper Lyking -	C.	,,	Westfield - -	,,	2
Upper Millhouse -	XCIV.	15	West House - -	,,	6
Upper Scarrataing -	C.	3	West Linklater -	XCIV.	7
Upper Warth -	XCIV.	8	West Stove - -	,,	10
			Wester Voy -	C.	7
Vellin - -	,,	10	Windbreck - -	,,	,,
Velzian - -	C.	2			
Vetquoy - -	XCIV.	16	Yeldadee - -	,,	2
Via - -	C.	7	Yeskenaby - -	,,	6

LONDON:
Printed by George E. Eyre and William Spottiswoode,
Printers to the Queen's most Excellent Majesty.
For Her Majesty's Stationery Office.
[.—50.—2/82.]

ORDNANCE SURVEY OF SCOTLAND.

BOOK OF REFERENCE TO THE PLAN

OF THE

PARISH OF SCONE,

IN THE

COUNTY OF PERTH,

CONTAINING 7954·862 ACRES.

COLONEL SIR HENRY JAMES, R.E., F.R.S., M.R.I.A., F.G.S., &c.,

SUPERINTENDENT OF THE SURVEY.

LONDON:
PRINTED BY GEORGE E. EYRE AND WILLIAM SPOTTISWOODE,
PRINTERS TO THE QUEEN'S MOST EXCELLENT MAJESTY.
FOR HER MAJESTY'S STATIONERY OFFICE.

1866.

Price Two Shillings.

[7142—50—1/66.]

Published in 13 Sheets at 2s/6 each, with 1 Book of Areas at 2s/-

EXPLANATORY REMARKS.

The scale of the Parish Plans is the 1-2500th of the actual length on the ground, and is equal to 25·344 inches to a mile, which is very approximately equal to one square inch to one acre, the square of 1·0018 inch being equal to one acre.

The length of each sheet is $1\frac{1}{2}$ miles, and the width 1 mile, the area of each sheet is therefore 960 acres.

Each enclosure has a reference number to the area which is given in this Book.

The Braces ($\int$) on the plans are to indicate that the spaces so braced are included under the same reference number.

The Altitudes in feet above the Mean Level of the Sea are written thus—31·4.

The Scale of the Plans of the County is 6 inches to a mile, and each sheet contains the same area as 16 sheets of the Parish Plans. There is therefore a double reference number to each sheet, as VI. 9., the Roman Numerals referring to the County Plans, the Arabic Figures to the Parish Plans.

The following are the characters employed on the Ordnance Plans on the Scales of 1–2500, and 6 inches to a mile :—

County Names	C	Hundreds or Wards	W
Parishes	P	Townships	T
Extra Parochial	E	Division of Townships	T

Antiquities ..... ROMAN / Druidical or Saxon / Norman or Subsequent

The descriptions of the boundaries are shown by the following initials :—

Centre of Stream	*C.S.*	Centre of Fence	*C.F.*
Centre of Road	*C.R.*	Top of Cop	*T.C.*
Side of Stream or Drain	*S.S.* or *S.D.*	Centre of Wall	*C.W.*
Root of Hedge	*R.H.*	Defaced	*Def.*
Face of Wall	*F.W.*	Track of Stream	*T.S.*

Undefined ..... *Und.*

Where a change occurs in the boundaries, the symbol [o—o] is used to show the part at which the change takes place.

N.B.—To convert Decimal Fractions of an Acre into Roods and Perches, multiply the decimal first by 4 and then by 40, preserving the same number of decimals in the product.

Examples—

	Acres.		Acres.
	633·357		527·013
	4		4
	1·428		·052
	40		40
A. R. P.	17·120	A. R. P.	2·080
633 1 17		527 0 2	

TABLE

FOR CONVERTING DECIMAL PARTS OF AN ACRE INTO ROODS AND PERCHES

Perch.	0 Rood.	1 Rood.	2 Roods.	3 Roods.	Perch.	0Rood.	1 Rood.	2 Roods.	3 Roods.
0	·000	·250	·500	·750	21	·131	·381	·631	·881
1	·006	·256	·506	·756	22	.137	·387	·637	·887
2	·012	·262	·512	·762	23	·144	·394	·644	·894
3	·019	·269	·519	·769	24	·150	·400	·650	·900
4	·025	·275	·525	·775	25	·156	·406	·656	·906
5	·031	·281	·531	·781	26	·162	·412	·662	·912
6	·037	·287	·537	·787	27	·169	·419	·669	·919
7	·044	·294	·544	·794	28	·175	·425	·675	·925
8	·050	·300	·550	·800	29	·181	·431	·681	·931
9	·056	·306	·556	·806	30	·187	·437	·687	·937
10	·062	·312	·562	·812	31	·194	·444	·694	·944
11	·069	·319	·569	·819	32	·200	·450	·700	·950
12	·075	·325	·575	·825	33	·206	·456	·706	·956
13	·081	·331	·581	.831	34	·212	·462	·712	·962
14	·087	·337	·587	·837	35	·219	·469	·719	·969
15	·094	·344	·594	·844	36	·225	·475	·725	·975
16	·100	·350	·600	·850	37	·231	·481	·731	·981
17	·106	·356	·606	·856	38	·237	·487	·737	·987
18	·112	·362	·612	·862	39	·244	·494	·744	·994
19	.119	·369	·619	.869	40	·250	·500	·750	1·000
20	·125	·375	·625	.875					

PARISH OF SCONE,

IN THE

COUNTY OF PERTH.

No. on Plan.	Area in Acres.	Remarks.	No. on Plan.	Area in Acres.	Remarks.
				140·062	*Brought forward.*
1	2·317	Arable.	33	18·539	Arable.
2	10·542	Arable and road.	34	2·075	Houses, yard, road, poud, &c. (Colen.)
3	·766	Rough pasture, &c.			
4	17·144	Arable, &c.	35	1·549	House, garden, and ornamental ground. (Colen.)
5	5·545	Wood, rough pasture, and road.			
6	1·652	Houses aud garden (Stormontfield, part of).	36	·799	Ornamental ground.
			37	15·102	Arable, &c.
			38	5·741	Arable, &c.
7	·624	Garden.	39	1·872	Houses, gardens, road, &c. (Colenden).
8	11·563	Arable, &c.			
9	5·825	Arable and road.	40	3·132	Arable, stream, &c.
10	·214	House, garden, &c.	41	19·150	Arable, stream, &c.
11	3·493	Arable, stream, &c.	42	·391	House, garden, &c. (Innerbuist).
12	·747	Houses, garden, yard, stream, &c. (Innerbuist Mill).			
			43	4·314	Wood.
			44	19·835	Arable.
13	1·595	Arable.	45	·114	House and garden (Innerbuist Cottage).
14	2·070	Road.			
15	9·958	Arable.			
16	·527	Road, &c.	46	18·730	Arable.
17	·051	House, &c.	47	33·666	Arablo aud rough pasture.
18	5·226	Arable and stream.			
19	1·918	Houses, garden, yard, &c. (Stormontfield, part of).	47a	·291	Road.
			48	33·024	Arable.
			49	15·975	Arable.
20	2·292	Stream.	50	19·405	Arable.
21	·280	Pond.	51	11·667	Arable, road, &c.
22	·764	House, garden, &c.	52	4·682	Arable, &c.
23	19·605	Arable and road.	53	30·678	Arable and road.
24	1·987	Road.	54	47·105	Arable and road.
25	·647	Garden.	55	·299	House and garden.
26	4·418	Wood.	56	17·834	Arable and road.
27	·315	House and ornamental ground (Rosebank).	57	·214	Pond.
			58	·430	Arable.
			59	87·149	Wood and road.
28	7·056	Arable and road.	60	6·637	Arable and road.
29	3·567	Arable.	61	77·339	Wood and road.
30	1·388	Wood.	62	28·289	Arable.
31	13·473	Arable.	63	·063	House, &c.
32	2·493	Arable.			
	140·062	*Carried forward.*		666·152	*Carried forward.*

No on Plan.	Area in Acres.	Remarks.	No. on Plan.	Area in Acres.	Remarks.
	666·152	*Brought forward.*		996·729	*Brought forward.*
64	1·179	Houses, garden, yard, and pond. (Ardgilzean.)	100	·609	Wood.
65	·378	House and garden. (Ardgilzean.)	101	·289	House and garden (Fairfield).
66	4·050	Road.	102	·687	Houses, garden, &c.
67	46·090	Arable, quarry, and rough pasture.	103	·184	Wood.
68	·746	Road.	104	5·793	Wood.
69	32·606	Arable and rough pasture.	105	53·676	Arable and wood.
70	29·853	Arable.	106	10·196	Wood.
71	29·696	Arable.	107	2·151	Statute labor road.
72	1·370	Road.	108	·355	Road.
73	·312	House and garden.	109	20·271	Arable.
74	3·757	Arable.	110	27·389	Arable.
75	7·351	Arable.	111	95·357	Wood.
76	4·972	Wood.	112	·323	Houses, garden, yard, &c. (Muir of Lethendy).
77	2·531	Stream (St. Martin's Burn).	113	40·355	Arable, heathy pasture, and road.
78	2·675	Arable and trees.	114	246	House, garden, and yard (Muir Cottage).
79	·374	Wood.			
80	3·104	Arable, &c.	115	7·814	Arable and road.
81	·845	Wood and old quarry.	116	19·690	Arable.
82	6·101	Wood and road.	117	3·051	Road.
83	10·883	Arable.	118	·343	Road.
84	·348	House, garden, and wood.	119	4·433	Arable.
			120	15·644	Arable.
85	·270	Arable.	121	·304	Wood.
86	·499	Road.	122	50·163	Wood.
87	·297	Arable.	123	66·134	River Tay.
88	30·336	Arable.	124	45·025	Wood, road, and stream.
89	1·999	Houses, garden, and ornamental ground (Barclayhill House).	125	6·207	Wood.
			126	47·251	Wood.
90	2·508	Arable, &c.	127	·653	Nursery.
91	·300	House and garden (Ardgilzean Cottage).	128	·722	House, garden, yard, &c. (Sherifftown).
			129	124·726	Arable and road.
92	36·165	Arable, &c.	129a	·283	Wood.
93	4·392	Arable and road.	130	16·160	Wood and stream.
94	·273	House, garden, &c. (Eastfield Cottage).	131	11·488	Statute labor road.
			132	20·469	Arable and road.
95	6·252	Wood.	133	1·971	Wood, road, &c.
96	16·376	Arable.	134	1·300	Houses, garden, yard, arable, &c. (Waukmill).
97	·343	House, garden, and yard (Eastfield of Ardgilzean).	135	·478	Arable, &c.
98	10·040	Arable, road, &c.	136	·319	Arable and stream.
99	31·306	Arable.	137	·239	House, garden, &c.
	996·729	*Carried forward.*		1699·477	*Carried forward.*

No. on Plan.	Area in Acres.	Remarks.
	1699·477	*Brought forward.*
138	19·314	Arable and gravel pit.
139	7·928	Arable, &c.
140	·914	House, garden, and road (Jeaniebank).
141	25·747	Arable.
142	58·920	Arable.
143	50·536	Arable, road, and stream.
144	·268	Houses, yard, &c. (Blairhall, part of).
145	·276	Pond.
146	·447	House and garden (Blairhall, part of).
147	1·441	Arable, road, and rough pasture.
148	·555	Orchard.
149	11·788	Arable, &e.
150	2·567	Houses, yard, clay pit, &e. (Seone Tile Works).
151	7·784	Wood and stream.
152	·317	Wood.
153	·421	Wood.
154	·462	Wood.
155	·253	Wood.
156	·933	Wood.
157	128·932	Arable, gravel pit, road, &c.
158	·733	Wood.
159	4·730	Wood.
160	·203	Wood.
161	2·316	Wood.
162	·552	Wood.
163	35·196	Wood, stream, &c.
164	·244	Houses and yard.
165	3·174	Arable, roads, and stream.
166	1·120	Arable.
167	·909	Road.
168	1·658	Arable and house.
169	1·839	Houses, yard, &c. (Balboughty, part of).
170	·350	Pond.
171	1·043	Houses and garden (Balboughty, part of).
172	·213	Garden.
	2073·560	*Carried forward.*

No. on Plan.	Area in Acres.	Remarks.
	2073·560	*Brought forward.*
173	·338	House and garden (Balboughty, part of).
174	22·320	Trust road.
175	5·697	Arable, &c.
176	·335	House, garden, &e. (Balboughty, part of).
177	24·538	Arable.
178	21·806	Arable, old quarry, and road.
179	26·588	Arable and road.
180	35·257	Arable and road.
181	4·252	Road.
182	29·674	Arable.
183	21·931	Arable.
184	·827	Wood.
185	30·704	Arable, rough pasture, &e.
186	27·226	Arable.
187	3·109	Wood.
188	36·439	Arable, old quarry, and road.
189	35·241	Arable.
190	·240	House and garden. (Old Lethendy.)
191	·309	House and garden. (Old Lethendy.)
192	2·661	Road.
193	29·764	Arable.
194	1·471	Wood.
195	25·571	Arable.
196	25·858	Arable.
197	24·178	Arable.
198	1·052	Houses, garden, yard, &c. (Lethendy, part of).
199	26·818	Arable, quarry, and rough pasture.
200	1·219	Quarry.
201	·118	Pond (part of).
202	·067	Pond (part of).
203	18·647	Arable.
204	2·249	Houses, garden, and yard. (Lethendy (part of).)
205	2·210	House, garden, yard, orchard, &c. (Lethendy (part of).)
206	·107	House, yard, &c.
	2562·381	*Carried forward.*

No. on Plan.	Area in Acres.	Remarks.
	2562·381	*Brought forward.*
207	4·765	Arable.
208	23·818	Arable.
209	26·824	Arable.
210	18·382	Wood.
211	34·689	Arable.
212	15·846	Arable.
213	87·795	Wood and roads.
214	·261	House, garden, &c. (Oakpark).
215	9·891	Wood.
216	24·190	Wood.
217	68·469	Wood and roads.
218	·162	Pond.
219	331·582	Wood and road.
220	·233	House and garden (Muirward).
221	·925	Arable and road.
222	1·889	Arable.
223	5·676	Road.
224	9·805	Arable.
225	·446	Houses, garden, and yard (Highfield).
226	11·224	Arable and road.
227	10·992	Arable.
228	11·859	Arable.
229	1·735	Wood.
230	20·559	Arable.
231	·237	Houses and yard (Newlands).
232	·164	Garden.
233	2·711	Wood.
234	13·028	Arable.
235	14·638	Wood and stream.
236	13·409	Arable and road.
237	·852	Houses, garden, yard, &c. (Newlands Cottage).
238	·336	Wood.
239	12·860	Arable.
240	17·666	Arable.
241	2·487	Statute labor road.
242	1·203	Road.
243	8·767	Arable, &c.
244	·545	Wood.
245	11·573	Arable and pond.
246	8·215	Arable.
247	27·858	Arable and road.
248	·299	House and garden (Eastfield).
	3426·246	*Carried forward.*

No. on Plan.	Area in Acres.	Remarks.
	3426·246	*Brought forward.*
249	·376	House and garden (Sunnybrae Cottage).
250	·326	House, garden, &c. (Sunnybrae).
251	5·465	Arable.
252	56·184	Arable, road, and stream.
253	1·862	Arable.
254	·255	Pond.
255	·580	Houses, garden, and yard.
256	3·762	Arable and stream.
257	15·565	Arable and stream.
258	·307	Houses, garden, &c. (Gretnagreen).
259	20·755	Arable.
260	5·934	Wood.
261	6·493	Arable and road.
262	15·357	Arable and road.
263	5·161	Arable and road.
264	·389	House, garden, road, &c. (Annatybank).
265	·305	House and garden. (Morningside Cottage).
266	·386	Wood.
267	·570	Wood.
268	·373	Houses, gardens, &c. (Morningside).
269	51·052	Arable.
270	·314	Houses, garden, &c. (Crossford).
271	·639	Wood and stream.
272	8·642	Arable.
273	2·570	Wood and streams.
274	5·058	Wood.
275	12·559	Arable.
276	8·419	Wood and streams.
277	·283	Arable and stream.
278	21·022	Arable.
279	1·230	Wood.
280	5·447	Arable and road.
281	14·715	Arable.
282	1·160	Wood.
283	1·115	Wood.
284	·089	Rough pasture (island).
	3700·965	*Carried forward.*

No. on Plan.	Area in Acres.	Remarks.
	3700·965	*Brought forward.*
285	·039	Rough pasture (island).
286	208·749	Arable, road, and wood (Scone Park).
287	·058	Wood (island).
288	·594	Wood (island).
289	4·047	Wood (island).
290	4·747	Wood (island).
291	250·600	Pasture, house, road, and stream (ornamental ground).
292	26·377	Wood, house, road, stream, pond, &c.
293	·232	House, garden, &c.
294	36·446	Arable.
295	1·042	Pond.
296	·153	Arable.
297	12·866	Arable.
298	1·728	Wood and road.
299	·438	Bowling green, &c.
300	·117	Curling pond.
301	·149	House, yard, &c.
302	·704	Houses, yard, and road.
303	2·244	Wood, house, &c.
304	1·424	Wood, &c.
305	·752	Houses and yards (Scone Palace).
306	8·608	Ornamental ground and roads.
307	·878	Wood, &c.
308	·660	Graveyard.
309	8·613	Ornamental ground and road.
310	4·406	Wood and stream.
311	·847	Wood and stream.
312	121·302	Pasture, roads, and stream (ornamental ground).
313	1·547	Wood.
314	7·667	Ornamental ground.
315	15·523	Wood and footpaths.
316	2·585	Ornamental ground.
317	5·048	Ornamental ground.
318	·423	Glass-houses and yard.
319	·473	Road.
320	4·476	Garden.
321	1·089	Ornamental ground.
	4438·616	*Carried forward.*

No. on Plan.	Area in Acres.	Remarks.	
	4438·616	*Brought forward.*	
322	1·565	Houses, garden, wood, road, &c.	Old Scone (part of).
323	·172	House, garden, &c.	Old Scone (part of).
324	·099	Houses, gardens, &c.	Old Scone (part of).
325	7·246	Wood.	
326	·863	Public road.	
327	15·349	Wood and roads.	
328	·189	House, garden, &c.	Old Scone (part of).
329	·218	House and garden.	Old Scone (part of).
330	3·514	Wood.	
331	49·045	Arable.	
332	21·246	Arable and road.	
333	22·798	Arable, rough pasture, and road.	
334	49·148	Wood.	
335	·427	House and garden.	Old Scone (part of).
336	·288	House and garden.	Old Scone (part of).
337	·468	House and garden.	Old Scone (part of).
338	·138	House and garden.	Old Scone (part of).
339	·255	House and garden.	Old Scone (part of).
340	158·248	Wood and roads.	
341	32·641	Arable, gravel pit, and road.	
342	·329	Wood.	
343	·315	Wood.	
344	2·404	Wood.	
345	1·745	Wood.	
346	131·416	Arable and wood.	
347	·760	Wood.	
348	·742	Wood.	
349	·434	Wood.	
350	28·781	Wood and road.	
351	·703	Road.	
352	·210	House, garden, &c.	
353	·657	Arable.	
354	20·891	Wood.	
355	1·750	Statute labor road.	
356	36·317	Arable.	
357	57·102	Arable.	
	5087·089	*Carried forward.*	

No. on Plan.	Area in Acres.	Remarks.
	5087·089	*Brought forward.*
358	6·168	Statute labor road.
359	1·190	Wood.
360	·129	House and garden. (Muir of Scone.)
361	·198	House and garden. (Muir of Scone.)
362	6·512	Arable.
363	1·924	Road.
364	·802	Houses and garden (Old Balboughty, part of).
365	·206	Garden.
366	·255	Pond.
367	24·195	Arable.
368	·176	House and garden (Old Balboughty, part of).
369	1·740	Arable, &c.
370	1·179	Wood.
371	·662	Wood and rough pasture.
372	17·960	Arable and rough pasture.
373	29·406	Arable, old quarry, house, and road.
374	·290	Houses, garden, and yard (Spoutwells).
375	·516	Arable.
376	·551	Garden.
377	2·088	Arable, house, and furze.
378	10·980	Arable.
379	1·331	Houses, garden, &c. (New Scone, part of).
380	1·277	Statute labor road.
381	4·172	Houses, gardens, &c. (New Scone, part of).
382	·900	Public road.
383	2·573	Houses, gardens, &c. (New Scone, part of).
384	2·220	Orchard.
385	2·327	Houses, gardens, &c. (New Scone, part of).
386	·404	Public road.
	5209·420	*Carried forward.*

No. on Plan.	Area in Acres.	Remarks.
	5209·420	*Brought forward.*
387	6·203	Houses, gardens, &c. (New Scone, part of).
388	·308	Public road.
389	1·673	Houses and gardens (New Scone, part of).
390	·274	Public road.
391	1·190	Houses and gardens (New Scone, part of).
392	·949	Arable.
393	3·158	Houses, gardens, &c. (New Scone, part of).
394	·568	Public road.
395	4·117	Arable.
396	1·447	Houses and gardens. (New Scone (part of).)
397	4·157	Houses, gardens, &c. (New Scone (part of).)
398	·711	Public road.
399	1·303	Arable.
400	·333	House and ornamental ground. (New Scone (part of).)
401	·402	House and garden. (New Scone (part of).)
402	·400	Church and ornamental ground. (New Scone (part of).)
403	·483	Arable.
404	·240	Public road.
405	3·307	Houses, gardens, &c. (New Scone, part of).
406	·386	Public road.
407	2·619	Statute labor road.
408	2·229	Houses, gardens, &c. (New Scone (part of).)
409	11·200	Houses, gardens, &c. (New Scone (part of).)
410	1·869	Arable, &c.
411	5·343	Houses, gardens, and arable (New Scone, part of).
412	·178	Road.
413	2·741	Houses and gardens (New Scone, part of).
	5267·208	*Carried forward.*

No. on Plan.	Area in Acres.	Remarks.
	5267·208	*Brought forward.*
414	5·506	Arable and road.
415	·947	Road.
416	6·258	Arable.
417	·750	House and garden. (New Scone (part of).)
418	1·596	Houses and gardens. (New Scone (part of).)
419	·234	Public road.
420	2·710	Houses and gardens (New Seone, part of).
421	25·829	Arable.
422	·827	House and garden. (Balgarvie.)
423	1·116	Houses, garden, and yard. (Balgarvie.)
424	27·101	Arable.
425	·657	Road.
426	17·989	Trust road.
427	·437	Houses, garden, and yard (Broomhill).
428	4·868	Arable.
429	7·908	Arable.
430	·848	Wood.
431	4·624	Arable.
432	1·753	Statute labor road.
433	9·059	Arable.
434	14·893	Arable.
435	7·285	Arable.
436	4·441	Arable.
437	·748	Wood.
438	1·298	Wood.
439	23·807	Arable and rough pasture.
440	19·868	Arable.
441	2·125	Houses, garden, and yard (New Mains).
442	36·013	Arable.
443	·723	Arable and stream.
444	7·005	Arable.
445	36·235	Arable.
446	2·013	Rough pasture, arable, &e.
447	·285	Wood.
448	55·929	Arable, stream, &e.
449	1·064	Road.
450	23·686	Arable and stream.
451	12·336	Arable, road, and stream.
	5637·979	*Carried forward.*

No. on Plan.	Area in Acres.	Remarks.
	5637·979	*Brought forward.*
452	·123	Arable.
453	·207	Houses, garden, and yard (Mill of Murrayshall).
454	38·497	Arable, stream, &e.
455	24·820	Arable.
456	24·733	Arable.
457	1·975	Statute labor road.
458	23·077	Arable and road.
459	1·867	Rough pasture, stream, &e.
460	·725	Arable.
461	1·611	Wood, rough pasture, stream, &e.
462	·199	Pond.
463	·093	House and garden (West Butterhole).
464	·650	Arable.
465	·596	Arable and stream.
466	8·731	Arable.
467	1·427	Wood, old quarry, stream, &e.
468	2·879	Arable, &c.
469	·298	House, garden, &e. (East Butterhole.)
470	·618	Wood and stream.
471	·361	Arable.
472	·941	Arable.
473	·643	House, garden, &e. (Alnwiek Cottage).
474	13·858	Arable, house, &e.
475	·411	Houses, garden, yard, &e. (Mill of Bonhard).
476	20·361	Arable, house, & road.
477	2·088	Arable, &c.
478	·237	Pond.
479	23·515	Arable.
480	21·446	Arable.
481	·304	Houses, garden, and yard (Shianbank).
482	3·956	Arable.
483	3·676	Wood.
484	18·731	Arable and wood.
485	21·975	Arable.
486	12·919	Arable, &e.
487	14·688	Arable.
488	1·958	Statute labor road.
489	·122	House and garden.
	5933·295	*Carried forward.*

No. on Plan.	Area in Acres.	Remarks.
	5933·295	*Brought forward.*
490	4·843	Arable.
491	2·265	Houses, garden, yard, &c. (Wester Bonhard).
492	·181	Pond.
493	19·338	Arable.
494	·195	Arable.
495	·028	Arable.
496	3·076	Arable.
497	·420	Wood.
498	·983	Houses, garden, & yard (Easter Bonhard).
499	·076	Arable.
500	15·244	Arable.
501	·780	Public road, &c.
502	1·301	Wood.
503	7·862	Arable.
504	2·032	Wood.
505	20·241	Arable, &c.
506	20·732	Arable.
507	3·421	Statute labor road.
508	14·167	Arable.
509	·665	Road, &c.
510	1·325	Wood.
511	14·872	Arable.
512	8·546	Wood.
513	·191	House, garden, &c.
514	·166	Arable.
515	15·158	Arable and road.
516	·028	Arable.
517	·012	Arable.
518	·044	Arable.
519	·059	Arable.
520	20·134	Arable.
521	10·434	Wood.
522	22·782	Arable.
523	9·235	Arable, &c.
524	2·117	Wood.
525	8·376	Arable.
526	22·436	Arable and road.
527	3·979	Arable, &c.
528	1·106	Houses, garden, yard, and road (Blackcraigs).
529	1·327	Arable.
530	6·660	Arable.
531	6·567	Arable, &c.
532	7·922	Arable.
533	11·763	Arable.
	6226·384	*Carried forward.*

No. on Plan.	Area in Acres.	Remarks.
	6226·384	*Brought forward.*
534	39·259	Wood.
535	63·181	River Tay (tidal water).
536	6·589	Wood and stream.
537	·447	Rough pasture.
538	2·417	Wood and stream.
539	·069	Pasture (island).
540	2·680	Wood, &c.
541	2·504	Orchard, house, &c.
542	1·000	Garden.
543	·585	Garden.
544	·661	Garden.
545	2·612	Houses & ornamental ground (Springland).
546	1·275	Houses, garden, and ornamental ground (Montreal Cottage).
547	2·953	Houses, garden, and ornamental ground (Boatland House).
548	2·857	Houses, garden, and ornamental ground (Summerbank).
549	1·586	Wood, road, &c.
550	·387	Road, house, garden, &c.
551	7·760	Arable.
552	1·358	Arable.
553	5·085	Arable.
554	·062	Arable, &c.
555	4·205	Houses, garden, and ornamental ground (Kincarrathie).
556	·381	House, arable, & wood.
557	·236	Houses, yards, &c.
558	·416	Arable.
559	47·611	Arable and road.
560	32·885	Arable and road.
561	1·007	Houses, yard, road, &c.
562	·153	Pond.
563	·410	Houses, garden, &c.
564	·056	House and garden.
565	·467	House and garden (Quarrymill).
566	·816	House, yard, arable, &c.
567	2·069	Arable and wood.
568	1·079	Wood.
569	36·777	Wood, quarry, roads, and stream.
	6500·279	*Carried forward.*

No. on Plan.	Area in Acres.	Remarks.
	6500·279	*Brought forward.*
570	·321	Pond.
571	5·406	Arable.
572	11·735	Arable and road.
573	17·041	Arable, &c.
574	6·989	Arable.
575	·548	Houses, garden, and yard (Whinniemuir).
576	10·286	Arable.
577	5·684	Arable and road.
578	9·821	Arable.
579	·290	Arable, &c.
580	3·005	Arable, &c.
581	9·378	Arable, &c.
582	9·532	Arable, &c.
583	·874	Houses and gardens (Langleybank).
584	·744	Houses garden, and arable (Old Pickstonehill).
585	18·889	Arable and stream.
586	1·260	Houses, garden, road, &c. } New Scone (part of).
587	·843	Church and graveyard. } New Scone (part of).
588	17·368	Arable and road.
589	2·578	Arable.
590	2·172	Houses, gardens, and arable. } New Scone (part of).
591	1·601	Houses, gardens, &c. } New Scone (part of).
592	1·066	Statute labor road.
593	·367	Houses, gardens, stream &c. } New Scone (part of).
594	·998	Houses, gardens, &c. } New Scone (part of).
595	·347	House and garden (Goshenbank).
596	1·726	Wood.
597	·955	House, garden, wood, &c. (New Scone, part of).
598	·710	Orchard.
599	2·312	Houses, garden, &c. (Annatybank Cottage).
600	·853	Arable.
	6645·978	*Carried forward.*

No. on Plan.	Area in Acres.	Remarks.
	6645·978	*Brought forward.*
601	·183	Wood.
602	·591	Houses, gardens, &c. (Den of Scone).
603	6·123	Rough pasture, quarry, wood, road, and stream.
604	·857	Arable.
605	3·168	Wood.
606	104·108	Arable, roads, &c.
607	·910	Houses, garden, and yard (Pickstonhill).
608	·983	Houses, garden, and yard (Mayfield).
609	48·532	Arable and road.
610	4·617	Statute labor road.
611	7·701	Arable.
612	10·035	Wood and stream.
613	1·173	Arable and stream.
614	·278	Houses, garden, and yard (Nether Balgarvie).
615	3·059	Rough pasture and road.
616	310	Houses, gardens, and yard (Mill of Balgarvie).
617	12·972	Arable and stream.
618	1·886	Statute labor road.
619	4·143	Arable.
620	2·820	Houses, ornamental ground, and road (Bonhard House).
621	·615	Private road.
622	1·277	Wood.
623	2·902	Arable.
624	12·358	Arable, &c.
625	8·391	Arable.
626	·113	Wood.
627	9·925	Arable.
628	1·070	Wood.
629	·636	House and garden (Parkfield).
630	1·020	Ornamental ground.
631	·905	Wood.
632	·243	Private road.
633	·205	Wood.
634	10·498	Arable.
635	11·238	Arable and road.
	6921·823	*Carried forward.*

No. on Plan.	Area in Acres.	Remarks.
	6921·823	*Brought forward.*
636	1·281	Houses, garden, yard, road, &c. (Limepotts).
637	·254	House and garden.
638	16·171	Arable, rough pasture, &c.
639	1·457	Road.
640	17·545	Arable.
641	·473	Road.
642	3·658	Arable.
643	14·121	Arable.
644	1·901	Wood.
645	255	Wood.
646	14·750	Arable.
647	3·572	Arable.
648	14·566	Arable.
649	15·689	Arable and road.
650	17·072	Arable.
651	67·869	Wood and road.
652	14·700	Arable.
653	4·112	Arable.
654	7·576	Wood.
655	9·519	Arable.
656	8·959	Arable.
657	2·598	Houses, gardens, yards, wood, &c. (Springfield).
658	·210	Wood.
659	·226	Wood.
660	18·455	Arable.
661	4·472	Arable and wood.
662	3·439	Arable.
663	1·027	Wood.
664	11·745	Arable.
665	6·477	Rough pasture.
666	30·111	Wood.
	7236·083	

RECAPITULATION.

7007·125	Land.
90·593	Public roads.
75·184	Water.
63·181	Tidal water.
7236·083	Area of the parish of Scone, exclusive of the detached portion.

PARISH OF SCONE (Detached), Locally situated on the East side of the Parish of CARGILL.

No. on Plan.	Area in Acres.	Remarks.
1	·107	Rough pasture and half of burn.
2	13·171	Arable.
3	15·334	Arable.
4	9·796	Arable.
5	27·536	Arable and occupation road.
6	9·597	Arable.
7	·880	Old road (half of).
8	32·018	Arable.
9	·273	Occupation road.
10	1·075	Homestead, gardens, &c. (Boreland).
11	·209	Occupation road.
12	8·591	Arable and half of burn.
13	·971	Rough pasture and half of burn.
14	·541	Pasture, half of burn, &c.
15	·122	Dam (part of).
16	·338	Homestead, garden, &c. (Burnbrae).
17	28·384	Arable and half of burn.
18	·220	Rough pasture and half of burn.
19	2·192	Wood.
20	·126	Pasture and half of burn.
21	·160	Pool, old gravel pit, &c.
22	44·353	Arable and occupation road.
23	20·871	Arable.
24	15·357	Arable.
25	45·378	Arable.
26	1·185	Occupation road.
27	20·213	Arable.
28	8·236	Arable.
29	1·654	Arable, half of burn, &c.
30	·189	House, thrashing mill, garden, &c.
31	18·440	Arable.
	327·517	*Carried forward.*

No. on Plan.	Area in Acres.	Remarks.
	327·517	*Brought forward.*
32	17·191	Arable.
33	18·312	Arable.
34	14·606	Arable.
35	22·602	Arable.
36	17·665	Arable.
37	7·532	Wood.
38	·556	Arable, whins, and part of burn.
39	3·544	Arable and half of burn.
40	·012	Wood (island).
41	·404	Dam.
42	1·034	Arable and road.
43	·359	House, saw mill, garden, &c.
44	2·841	Arable, half of burn, &c.
45	·156	Pasture.
46	16·478	Arable.
47	31·452	Wood.
48	·061	Garden.
49	·409	Curling pond.
50	·209	Curling pond.
51	·362	Rough pasture.
52	1·645	Rough pasture and marsh.
53	24·043	Arable.
54	·070	House, &c. (Kinnochtry Cottages, part of).
55	·094	House, garden, &c. (Kinnochtry Cottages, part of).
56	22·766	Arable and occupation road.
57	13·684	Arable.
58	6·919	Parish road.
59	13·046	Arable.
60	1·854	Homestead, garden, &c. (West Kinnochtry).
	567·423	*Carried forward.*

No. on Plan.	Area in Acres.	Remarks.
	567·423	*Brought forward.*
61	·138	House, garden, &c.
62	11·949	Arable.
63	17·323	Arable.
64	·031	House.
65	·174	House, garden, &c. (East Kinnochtry, part of).
66	4·965	Arable, trees, &c.
67	·470	House, garden, &c. (East Kinnochtry, part of).
68	·174	Public road.
69	·348	Corn mill, &c.
70	·110	Dam.
71	1·965	Wood and half of burn.
72	·484	Homestead, garden, &c. (Burngrange).
73	11·720	Wood.
74	1·001	Public road.
75	66·614	Arable and half of burn.
76	11·410	Arable.
77	22·480	Arable and half of burn.
	718·779	

RECAPITULATION.

709·431	Land.
8·094	Public roads.
1·254	Water.
718·779	Area of the Parish of Scone (Detached).
7236·083	Parish of Scone, exclusive of the detached portion.
7954·862	Total area of the Parish of Scone.

RECAPITULATION FOR THE PARISH.

7716·556	Land.
98·687	Public roads.
76·438	Water.
63·181	Tidal water.
7954·862	Total area of the Parish of Scone, in the County of Perth.
67·410	Area of the part of the Parish of Scone within the Parliamentary Burgh of Perth.

INDEX TO PLACES

IN THE

PARISH OF SCONE.

COUNTY OF PERTH.

Name of Place.	No. of Sheet.		Descriptive Remarks.
	6-inch scale.	25·344-inch scale.	
Alma Cottage - -	LXXXVI.	14	A neat and commodious cottage.
Alnwick Cottage - -	"	"	A neat dwelling house.
Annatybank - - -	"	11	A small farmsteading.
Annatybank Cottage -	XCVIII.	2	A neat dwelling house.
Ardgilzean - - -	LXXXVI.	5	A farmsteading.
Ardgilzean Cottage - -	"	6	A neat dwelling house.
Balboughty - - -	"	9	A large farmsteading.
Balgarvie - - -	"	14	A large farmsteading,
Balgarvie Cottage - -	"	"	A dwelling house.
Barelayhill House - -	"	6	A substantial dwelling house.
Bell Cottage - - -	"	14	A neat dwelling house.
Blackcraigs - -	"	11 & 15	A farmsteading.
Blairhall - - -	"	9	A farmsteading.
Bonhard House (on site of Castle) - - -	XCVIII.	2	A neat mansion house.
Broomhill - - -	LXXXVI.	14	A farmsteading.
Bruce Cottage - -	"	"	A dwelling house.
Colen - - -	"	5	A farmsteading.
Colenden - - -	"	"	Seven dwelling houses and a smithy.
Crossford - - -	"	11	A dwelling house.
Den of Seone - -	XCVIII.	2	Two dwelling houses.
Earlybank - - -	LXXXVI.	14	A neat dwelling house.
Eastfield - - -	"	11	A small farmsteading.
Eastfield Cottage - -	"	6	A dwelling house.
Eastfield of Ardgilzean -	"	"	A small farmsteading.
Easter Bonhard - -	"	15	A farmsteading.
East Butterhole - -	"	14	A small farmsteading.
Exeterbank - - -	"	"	A neat dwelling house and offices.
Fairfield - - -	"	6	A dwelling house.
Gardiner Cottage - -	"	14	A neat dwelling house.
Gardiner Place - -	"	"	A neat dwelling house.
Goshenbank - - -	XCVIII.	2	A small farmsteading.
Gretnagreen - -	LXXXVI.	11	A farmsteading.
Heath Cottage - -	"	14	A neat dwelling house.
Helenbank - - -	"	"	A dwelling house and offices.
Highfield - - -	"	10	A small farmsteading.
Highfield Cottage - -	"	14	A dwelling house.
Hollycot - - -	"	"	A neat dwelling house.

Name of Place.	No. of Sheet. 6-inch scale.	No. of Sheet. 25·344-inch scale.	Descriptive Remarks.
Innerbuist - - -	LXXXVI.	5	An old farmsteading.
Innerbuist Cottage - -	"	"	A neat dwelling house.
Innerbuist Mill - -	"	"	A new corn mill.
Jeaniebank - - -	"	9	A dwelling house.
Langleybank - -	XCVIII.	2	A dwelling house.
Langley Cottage - -	"	"	A dwelling house.
Legger Ley - - -	LXXXV.	16	A small piece of ground in Scone Park.
Lethendy - - -	LXXXVI.	10	A large farmsteading.
Limepotts - - -	XCVIII.	2	A farmsteading.
Maybank - - -	LXXXVI.	14	A neat dwelling house.
Mayfield - - -	"	2	A farmsteading.
Melville Cottage - -	"	14	A dwelling house.
Mill of Balgarvie - -	XCVIII.	2	A farmsteading and corn mill.
Mill of Bonhard - -	LXXXVI.	14 & 15	A farmsteading and corn mill.
Morningside - -	"	11	A small hamlet, partly in St. Martin's parish.
Morningside Cottage - -	"	"	A dwellinghouse.
Muir Cottage - -	"	6	A dwelling house.
Muir of Lethendy - -	"	"	A farmsteading.
Muir of Scone - -	"	14	Two dwelling houses.
Muirward - - -	"	10	A dwelling house.
Nether Balgarvie - -	XCVIII.	2	A small farmsteading.
Newlands - - -	LXXXVI.	10	A farmsteading.
Newlands Cottage - -	"	"	A dwelling house.
New Mains - -	"	14	A farmsteading.
Newmiln Smithy - -	"	6	A row of houses.
New Scone - - -	"	14	A village two miles from Perth.
Oakpark - - -	"	10	A neat dwelling house.
Old Balboughty - -	"	14	An old farmsteading occupied by cottars.
Old Lethendy - -	"	9	An old farmsteading.
Old Pickstonhill - -	XCVIII.	2	An old farmsteading.
Old Scone - - -	LXXXVI.	13	A few modern buildings.
Orchardmount - -	"	14	A neat dwelling house.
Parkfield - - -	XCVIII.	2	A neat dwelling house.
Pickstonhill - -	"	"	A farmsteading.
Poplarbank - - -	"	"	A neat dwelling house.
Quarrymill - - -	"	1	A small hamlet.
Rosebank - - -	LXXXVI.	5	A neat dwelling house.
Rosebank Cottage - -	"	14	A neat dwelling house.
Rosebank House - -	"	"	A commodious dwelling house.
Rose Place - - -	"	"	A neat dwelling house.
Scone Palace - -	"	13	A large mansion.
Scone Park - -	"	9 & 13	A large park.
Sherifftown - -	"	9	A farmsteading.
Shianbank - - -	"	11 & 15	A farmsteading.
Spoutwells - - -	"	14	A farmsteading.
Springfield - - -	XCVIII.	3	A farmsteading.
Springfield Cottage - -	"	"	A neat dwelling house.
Springland - -	"	1	A neat dwelling house.

Name of Place.	No. of Sheet. 6-inch scale.	No. of Sheet. 25·344-inch scale.	Descriptive Remarks.
Stormontfield - -	LXXXVI.	5	A small hamlet containing a bleachfield, farmsteading, and dwelling houses.
Stormont House - -	"	14	A commodious dwelling house.
Strathmore - - -	"	9, 10, &c.	An extensive district.
Sunnybrae - - -	"	11	A farmsteading.
Sunnybrae Cottage - -	"	"	A neat dwelling house.
View House - - -	"	14	A neat dwelling house.
Violetbank - - -	"	"	A neat dwelling house.
Waukmill - - -	"	9	A farmsteading and public house.
Waukmill Ferry - -	"	"	
Wester Bonhard - -	"	15	A farmsteading.
West Butterhole - -	"	14	An old farmsteading now used as cottars' houses.
Whinniemuir - - -	XCVIII.	2	A farmsteading.
Wilna Cottage - -	LXXXVI.	14	A neat dwelling house.
Windy Gates - - -	LXXXV.	12	Two passes in a steep bank or slope.
Woodburn Cottage - -	LXXXVI.	14	A neat dwelling house.

PARISH OF SCONE (Detached).

Burnbrae - - -	LXXIV.	8	A farmsteading.
Boreland - - -	LXXV.	1	A farmsteading.
Burngrange - - -	"	5	A farmsteading.
East Kinnochtry - -	"	"	A farmsteading.
Kinnochtry Cottages - -	"	"	
West Kinnochtry - -	"	"	A farmsteading.

LONDON:
Printed by George E. Eyre and William Spottiswoode,
Printers to the Queen's most Excellent Majesty.
For Her Majesty's Stationery Office.

ORDNANCE SURVEY OF SCOTLAND.

BOOK OF REFERENCE TO THE PLAN

OF THE

PARISH OF SELKIRK,

PARTS 1 & 2, IN THE

COUNTY OF ROXBURGH,

CONTAINING 1358·125 ACRES.

COLONEL SIR HENRY JAMES, R.E., F.R.S., F.G.S., &c.,

SUPERINTENDENT OF THE ORDNANCE SURVEY.

PRINTED AT THE ORDNANCE SURVEY OFFICE, SOUTHAMPTON.

1862.

Price One Shilling.

gth on
ery ap-
8 inch

urca of

n this

ed are

hus—

sheet
refore
nerals

n the

. W

. T

T

n

ent

—

F.
C.
W.
Def.
S.

Where a change occurs in the boundaries, the symbol [o—o] is used to shew the part at which the change takes place.

EXPLANATORY REMARKS.

The Scale of the Parish Plans is the 1-2500th of the actual length on the ground, and is equal to 25·344 inches to a mile, which is very approximately equal to one square inch to one acre, the square of 1·0018 inch being equal to one acre.

The length of each sheet is $1\frac{1}{2}$ miles, and the width 1 mile, the area of each sheet is therefore 960 acres.

Each enclosure has a reference number to the area which is given in this Book.

The Braces (f) on the plans are to indicate that the spaces so braced are ncluded under the same reference number.

The Altitudes in feet above the Mean Level of the Sea are written thus—31·4.

The Scale of the Plans of the County is 6 inches to a mile, and each sheet contains the same area as 16 sheets of the Parish Plans. There is therefore a double reference number to each sheet, as VI. 9., the Roman Numerals referring to the County Plans, the Arabic Figures to the Parish Plans.

The following are the characters employed on the Ordnance Plans on the Scales of 1-2500, and 6 inches to a mile:—

County Names	C	Hundreds or Wards	W
Parishes	P	Townships	T
Extra Parochial	E	Division of Townships	T

Antiquities ..... { ROMAN / Druidical or Saxon / Norman or Subsequent

The descriptions of the boundaries are shewn by the following initials:—

Centre of Stream	*C. S.*	Centre of Fence	*C. F.*
Centre of Road	*C. R.*	Top of Cop	*T. C.*
Side of Stream or Drain	*S. S.* or *S. D.*	Centre of Wall	*C. W.*
Root of Hedge	*R. H.*	Defaced	*Def.*
Face of Wall	*F. W.*	Track of Stream	*T. S.*

Undefined ..... *Und.*

Where a change occurs in the boundaries, the symbol [o—o] is used to shew the part at which the change takes place.

TABLE

FOR CONVERTING DECIMAL PARTS OF AN ACRE INTO ROODS AND PERCHES.

Perches.	0 Rood.	1 Rood.	2 Roods.	3 Roods.
0	0·000	0·250	0·500	0·750
1	0·006	0·256	0·506	0·756
2	0·012	0·262	0·512	0·762
3	0·019	0·269	0·519	0·769
4	0·025	0·275	0·525	0·775
5	0·031	0·281	0·531	0·781
6	0·037	0·287	0·537	0·787
7	0·044	0·294	0·544	0·794
8	0·050	0·300	0·550	0·800
9	0·056	0·306	0·556	0·806
10	0·062	0·312	0·562	0·812
11	0·069	0·319	0·569	0·819
12	0·075	0·325	0·575	0·825
13	0·081	0·331	0·581	0·831
14	0·087	0·337	0·587	0·837
15	0·094	0·344	0·594	0·844
16	0·100	0·350	0·600	0·850
17	0·106	0·356	0·606	0·856
18	0·112	0·362	0·612	0·862
19	0·119	0·369	0·619	0·869
20	0·125	0·375	0·625	0·875
21	0·131	0·381	0·631	0·881
22	0·137	0·387	0·637	0·887
23	0·144	0·394	0·644	0·894
24	0·150	0·400	0·650	0·900
25	0·156	0·406	0·656	0·906
26	0·162	0·412	0·662	0·912
27	0·169	0·419	0·669	0·919
28	0·175	0·425	0·675	0·925
29	0·181	0·431	0·681	0·931
30	0·187	0·437	0·687	0·937
31	0·194	0·444	0·694	0·944
32	0·200	0·450	0·700	0·950
33	0·206	0·456	0·706	0·956
34	0·212	0·462	0·712	0·962
35	0·219	0·469	0·719	0·969
36	0·225	0·475	0·725	0·975
37	0·231	0·481	0·731	0·981
38	0·237	0·487	0·737	0·987
39	0·244	0·494	0·744	0·994
40	0·250	0·500	0·750	1·000

N.B.—To convert Decimal Fractions of an Acre into Roods and Perches, multiply the decimal first by 4 and then by 40, preserving the same number of decimals in the product.

Example 1.

633·357 Acres.
4
1·428
40
A. R. P. 633 1 17 ..... 17·120

Example 2.

527·013 Acres.
4
·052
40
A. R. P. 527 0 2..... 2·080

PARISH OF SELKIRK,

PART 1, IN THE

COUNTY OF ROXBURGH.

No. of Sheet.	No. on Plan.	Area in Acres.	Description.
VII. 14.	1	·216	Plantation.
,,	2	·254	Park.
,,	3	·148	Plantation & stream.
,,	4	·543	Ettrickbank, house & shrubberies.
,,	5	·582	Garden.
,,	6	·377	Offices, yards, double fence, &c.
,,	7	1·042	Park & wood.
,,	8	·134	House & garden.
,,	9	·087	Pond.
,,	10	·194	Pasture.
,,	11	·215	Pasture, plantation, house, &c.
,,	12	4·916	Arable.
,,	13	·050	Stream.
,,	14	·214	Pasture.
,,	15	11·689	Arable.
,,	16	1·272	Public road.
,,	17	6·439	Arable.
,,	18	·067	Plantation.
,,	19	·727	Public road.
,,	20	·497	Arable.
,,	21	4·168	Plantation & stream.
,,	22	·943	Arable & stream.
,,	23	·132	Pasture.
,,	24	10·556	Arable.
,,	25	12·330	Arable.
,,	26	·081	Plantation.
,,	27	5·953	Arable.
,,	28	1·981	Plantation.
,,	29	2·735	Arable & road.
,,	30	6·980	Ettrick Water.
,,	31	·153	Plantation.
,,	32	1·486	Plantation.
,,	33	·504	Plantation.
		77·665	

RECAPITULATION.

Area in Acres.	
68·549	Land.
7·117	Water.
1·999	Public Road.
77·665	Area of the Parish of Selkirk, Part 1, in the Co. of Roxburgh.

PARISH OF SELKIRK, PART 2

No. of Sheet.	No. on Plan.	Area in Acres.	Description.
VII. 15.	1	1·469	Public road.
,,	2	14·255	Arable.
,,	3	·578	Plantation.
,,	4	1·142	Plantation.
,,	5	9·276	Arable.
,,	6	3·240	Plantation.
,,	7	47·988	Arable.
,,	8	3·550	Plantation & stream.
VII. 13.	9	26·788	Arable.
XIII. 2.	9a	·261	Plantation.
XIII. 3.	10	2·238	Public road.
,,	11	3·149	Arable.
,,	12	6·592	Plantation.
VII. 15.	13	·123	Pasture.
,,	14	·523	Farmsteading & garden.
,,	15	·681	Pasture, &c.
,,	16	·147	Rough pasture & ruins.
,,	17	·409	Houses, garden, & yards.
,,	18	·233	House & garden
,,	19	·303	Rough pasture & waste.
,,	20	·267	Mill pond.
,,	21	2·299	Rough pasture & roads.
,,	22	3·191	Plantation & stream.
XIII. 3.	23	28·777	Arable.
VII. 15.	24	6·277	Arable & road.
XIII. 3.	25	1·485	Plantation & stream.
,,	26	7·001	Arable & road.
,,	27	2·320	Plantation
,,	28	20·728	Arable, rough pasture, &c.
VII. 15.	29	·679	Marsh.
,,	29a	·201	Pond.
XIII. 2.	30	12·192	Arable, rough pasture, & stream.
,,	31	1·868	Plantation.
,,	32	11·792	Arable.
,,	33	1·535	Plantation.
,,	34	17·180	Arable.
XIII. 3.	35	28·381	Arable, rough pasture, &c.
,,	36	18·302	Arable & stream.
,,	37	28·214	Plantation.
,,	38	40·121	Arable.
		355·755	*Carried forward.*

No. of Sheet.	No. on Plan.	Area in Acres.	Description.
		355·755	*Brought forward.*
XIII. 3.	39	1·958	Pasture.
,,	40	20·227	Arable & rough pasture.
,,	41	3·294	Plantation.
,,	42	52·451	Rough pasture & stream.
,,	43	1·192	Plantation.
,,	44	5·847	Rough pasture & stream.
,,	45	1·046	Public road.
,,	46	48·152	Arable.
,,	47	1·792	Plantation.
,,	48	·416	Plantation.
,,	49	1·218	Public road (Turnpike).
,,	50	·012	Whitmuirhall Toll Bar.
,,	51	3·711	Plantation.
,,	52	16·824	Arable & stream.
,,	53	28·058	Arable.
,,	54	1·228	Plantation.
,,	55	·715	Plantation.
,,	56	·460	Plantation.
,,	57	1·939	Plantation.
,,	58	1·561	Plantation.
,,	59	2·202	Plantation.
,,	60	18·636	Arable & old quarry.
XIII. 4.	61	3·576	Plantation.
XIII. 3.	62	1·012	Plantation.
,,	63	·445	Private road.
XIII. 7.	64	8·625	Arable.
,,	65	2·295	Plantation.
,,	66	27·540	Arable.
XIII. 3.	67	20·034	Arable, rough pasture, & road.
,,	68	2·282	Plantation.
XIII. 7.	69	1·908	Plantation.
,,	70	16·112	Rough pasture, marsh, & footroad.
,,	71	1·659	Whitmuirhall Loch.
,,	72	4·419	Plantation.
,,	73	·568	Marsh.
,,	74	1·058	Plantation.
,,	75	12·627	Rough pasture, old quarry, &c.
,,	76	2·917	Public road.
,,	77	3·047	Plantation.
,,	78	·382	Plantation.
,,	79	1·666	Plantation.
,,	80	18·582	Arable.
,,	81	1·146	Arable.
,,	82	4·793	Plantation.
,,	83	2·242	Public road.
,,	84	·542	Plantation.
,	85	13·237	Arable, quarry, & double fence.
,,	86	1·199	Plantation.
XIII. 8.	87	15·746	Arable, rough pasture, stream, &c.
XIII. 7.	88	·462	Arable.
		738·815	*Carried forward.*

No. of Sheet.	No. on Plan.	Area in Acres.	Description.
		738·815	*Brought forward.*
XIII. 7.	89	·271	Plantation.
,,	90	3·094	Wood.
,,	91	·271	Wood.
,,	92	·139	House, ruins, & garden.
,,	93	·548	Whitmuir Hall & shrubbery.
,,	94	·097	Offices & frontage.
,,	95	·644	Houses, yard, & garden.
,,	96	·109	Waste, &c.
,,	97	1·139	Plantation & rough pasture.
,,	98	22·548	Arable.
,,	99	5·356	Plantation.
,,	100	13·534	Arable & furze.
,,	101	·260	Plantation.
,,	102	·409	Plantation.
,,	103	·820	Plantation.
,,	104	·741	Plantation.
,,	105	52·603	Rough pasture, ruins, stream, &c.
,,	105a	1·376	Plantation.
,,	106	·853	Plantation.
,,	107	2·520	Private road.
,,	108	45·771	Arable & double fence.
,,	109	2·331	Plantation.
,,	110	28·501	Arable, old quarry, & stream.
,,	111	·895	Plantation.
,,	112	2·497	Plantation.
,,	113	1·461	Plantation, rough pasture, &c.
,,	114	·672	Whitmuir, farmsteading.
,,	115	·093	Rough pasture.
,,	116	·416	Plantation.
,,	117	·642	Pasture.
,,	118	·359	Pasture & small plantation.
,,	119	·417	Plantation.
,,	120	2·743	Plantation & old quarry.
,,	121	3·130	Plantation.
	122	39·845	Rough pasture, old quarry, &c.
,,	123	12·136	Plantation & rough pasture.
,,	124	19·794	Arable.
,,	125	·508	Private road.
,,	126	22·317	Arable & rough pasture.
,,	127	27·759	Arable, rough pasture, road, &c.
,,	128	4·230	Plantation.
	129	10·673	Whitmuir Moss.
,,	130	1·907	Marsh.
,,	131	23·889	Arable & rough pasture.
,,	132	18·018	Arable & double fences.
,,	133	1·924	Rough pasture, small pond, &c.
XIII. 11.	134	34·544	Arable, rough pasture, road, &c.
	135	1·710	Plantation & rough pasture.
XIII. 7.	136	24·793	Arable & stream.
,,	137	7·107	Plantation, road, & stream.
		1187·229	*Carried forward.*

No. of Sheet	No. on Plan.	Area in Acres.	Description.
		1187·229	*Brought forward.*
XIII. 7.	138	33·702	Arable & stream.
,,	139	1·791	Plantation.
XIII. 11.	139a	·029	Plantation.
,,	140	15·495	Pasture, old quarry, road, &c.
,,	141	25·431	Rough pasture & streams.
,,	142	16·783	Arable & stream.
		1280·460	

RECAPITULATION.

1267·203	Land.
2·127	Water
11·130	Public Roads.
1280·460	Area of the Parish of Selkirk, Part 2, in the Co. of Roxburgh.
77·665	See page 8.
1358·125	Total Area of Parts 1 & 2 of Selkirk Parish, in the County of Roxburgh.

RECAPITULATION FOR PARTS 1 & 2, OF THE PARISH OF SELKIRK.

1335·752	Land.
9·244	Water.
13·129	Public Roads.
1358·125	Total Area of Parts 1 & 2, of Selkirk Parish, in the County of Roxburgh.

NOTE:—The Parish of Selkirk contains 22875·282 Acres. The County boundary runs through the parish, dividing it into three portions. 20086·524 Acres, is the Area of the portion situated in Selkirkshire; the other two portions containing 1358·125 Acres (see above), are situated in Roxburghshire; there is also a detached portion, containing 1430·633 Acres, situated in Selkirkshire.

The Plan of Part 1, of Selkirk Parish, is published with Galashiels Parish (part of), in the County of Roxburgh, on Sheet VII. 14; the Plans of Part 2 are published separately; the Plans of the main body of the Parish, in the County of Selkirk, are also published separately; and the detached portion of Selkirk Parish is published on Sheet XV., County of Selkirk, on the six inch scale only.

INDEX TO PLACES

IN THE

PARISH OF SELKIRK, PART 2.

COUNTY OF ROXBURGH.

Name of Place.	No. of Sheet, 6 inch scale.	No. of Sheet, 25·344 in. scale.	Descriptive Remarks.
Bell Hill.	XIII.	3	A considerable elevation.
Camp (Remains of)	,,	3	
Carrotfield Plantation	,,	3	A small wood.
Chesterknowes Burn.	,,	11	
Corn Hill	VII.	15	An elevated portion of land
Greenhead.....	,,	15	A farm house & steading.
Hog Knowe	XIII.	3	
Jock's Knowes	,,	11	
Kitlythistle Plantation....	,,	3	
Loch Plantation.	,,	7	
Longmeadow Rig	,,	11	A long narrow plantation.
Shawmount Plantation....	VII.	15	
Whitmuir	XIII.	7	A farm house & steading.
Whitmuir Hall	,,	7	A gentleman's residence.
Whitmuirhall Loch.....	,,	7	A small lake.
Whitmuirhall Moss	,,	7	
Whitmuirhall T. P.....	,,	3	
Whitmuir Moss.....	,,	7	

AGENTS FOR THE SALE

OF THE

ORDNANCE PLANS

ENGLAND.

London	Mr. E. Bumpus, 6, Holborn Bars, E.C. Mr. J. Arrowsmith, 10, Soho Square, W. Messrs. Letts, Son, & Co., 8, Royal Exchange, E.C. Messrs. Longman & Co., Paternoster Row, E.C. Mr. E. Stanford, 6, Charing Cross, S.W. Messrs. Vacher & Son, 29, Parliament Street, S.W. Messrs. Williams & Norgate, 14, Henrietta Street, Covent Garden. Messrs. G. Philip & Son, 32, Fleet Street, E.C.; & L'pool. Mr. J. Wyld, Charing Cross. Dr. J. J. Whitty, C.E., 35, Parliament Street, S.W.
Appleby	Mr. J. Whitehead.
Alnwick	Mr. M. Smith.
Bradford	Mr. Henry Gaskarth, Westgate.
Bath	Messrs. Sims & Son.
Birmingham	Mr. H. Wright (late Napper & Wright).
Beverley	Mr. John Kemp.
Bolton	Mr. H. Bradbury.
Bristol	Mr. John Lavars.
Bishop Auckland	Mr. M. Braithwaite.
Barnard Castle	Messrs. J. & R. W. Atkinson
Cleveland, Yorkshire	Mr. George Dixon.
Cardiff	Mr. Hugh Bird.
Carlisle	Messrs. Thurnam & Sons.
Coventry	Mr. Edward Wright.
Chelmsford	Mr. Thomas B. Arthy.
Cockermouth	Mrs. M. Bailey.
Darlington	Mr. H. Penney.
Durham	Mr. George Andrews
Dover	Mr. M. C. & F. Batcheller.
Devonport	Mr. S. W. Hearle.
Fareham	Mr. George Sutton.
Gloucester	Messrs. G. J. Wait & Co.
Great Ayton, nr. Stokesley, Yorkshire	Mr. G. Dixon.
Hartlepool	Messrs. Pearson & Co.
Huddersfield	Mr. A. L. Peace.
Hull	Mr. J. W. Leng.
Kirkby Lonsdale	Mr. R. Morphet.
Kendal	Mr. T. Atkinson.
Keswick	Mr. James Mayo.
Liverpool	Messrs. Philip, Son, & Nephew, 49 & 51, South Castle St. Messrs. Webb & Hunt. Mr. J. R. Isaac.

LEEDS	Mr. J. Smith.
LONGTON	Mr. F. S. Wright
LONGPORT, Staff.	Mr. Evans.
MARYPORT	Mr. John Adair.
MALTON	Mr. H. Smithson.
MANCHESTER	Mr. E. Slater. Mr. W. T. Hansbrow, 111, Bury New Road.
NORTH SHIELDS	Messrs. Phillipson & Hare.
NORWICH	Mr. H. Pigg.
NEWCASTLE	Mr R. Turner.
NOTTINGHAM	Mr. R. Sutton.
OLDHAM	Mr. John Hirst.
OXFORD	Messrs. Spiers & Son.
PENRITH	Mr. B. T. Sweeten.
PORTSMOUTH	Mr. W. H. Charpentier
PLYMOUTH	Mr. J. Land.
PRESTON	Mr. R. Veevers.
READING	Mr. G. Lovejoy.
ROCHDALE	Mr. E. Wrigley.
RICHMOND, Yorkshire	Mr. J. Bell.
RIPON	Messrs. Johnston & Co.
SCARBOROUGH	Mr. S. W. Theakstone.
SETTLE	Mr. J. Wildman.
SHEFFIELD	Mr. H. Pawson.
SWANSEA	Mr. E. Pearee.
STOCKTON-ON-TEES	Messrs. Jennett & Co.
SOUTHAMPTON	Messrs. Forbes & Bennet Mr. W. Sharland.
SUNDERLAND	Mr. W. H. Hills.
TORQUAY	Mr. W. T. Fisher.
THIRSK	Mr. W. Bransby.
ULVERSTON	Mr. Soulby.
WAKEFIELD	Messrs. Hieks & Allen.
WIGAN	Mr. S. G. Bucknall.
WHITEHAVEN	Messrs. Callender & Dixon.
WINDERMERE	Mr. J. Garnett.
WORCESTER	Mr. J. R. Mister.
WOLSINGHAM	Mr. J. Chapman, Postmaster, &c.
YORK	Mr. J. Glaisby. Mr. J. Sampson.

SCOTLAND.

EDINBUBGH	Messrs. Johnston, 4, St. Andrew Square. Messrs. Black, North Bridge. Mr. T. C. Jack, Princes Street.
AYR	Mr. John Dick.
ABERDEEN	Messrs. Keith & Gibb.
AIRDRIE, Lanarksh	Mr. Thomas Forsyth.
ANNAN	Mr. William Cuthbertson.
BATHGATE	Mr. J. Johnston.
BERWICK-UPON-TWEED	Mr. A. Henderson.
CUPAR	Mr. S. Robinson.
DUMFRIES	Mr. Sinclair.

Dunfermline ..	Messrs. Miller & Son.
Dunse.....	Mr. George Johnston.
Dundee	Mr. C. D. Chalmers.
Dumbarton	Mr. J. Irving.
Forfar	Mr. W. Shepperd.
Glasgow	Messrs. J. Smith & Son. Messrs. J. Lumsden & Son.
Haddington	Mr. J. Millen.
Hawick	Mr. William Syme.
Jedburgh	Messrs. A. & W. Easton.
Kirkcaldy.....	Mr. J. J. Wilson.
Kirkcudbright..	Mr. J. Nicholson.
Kinross	
Kelso	Mr. J. H. Rutherford.
Linlithgow	Mr. A. Waldie.
Montrose	Mr. Geo. Walker, High Street.
Moffat	Mr. William Muir.
Newton Stewart	Miss A. Watson.
Peebles	Mr. R. Stirling.
Paisley	Mr. William McIntyre.
Perth.....	Mrs. M. Paton. Messrs. MacDonald & MacCallum, 30, George Street.
Selkirk	Mr. G. Lewis.
Stirling.....	Mr. Robert S. Shearer.
Wishaw, Lanarkshire.....	Mr. W. Campbell.

IRELAND.

Dublin	Messrs. Hodges & Smith, Grafton Street. Messrs. Brassington & Gale, 6, Bachelor's Walk. Dr. J. J. Whitty, C.E.; and at London. Messrs. Thom & Son, 87 & 88, Abbey Street.
Armagh	Mr. John McWatters.
Athlone.....	Mr. James Martin.
Belfast	Mr. James Magill.
Cork	Mr. Francis Guy.
Carlow	Mr. Thomas Edwards.
Cavan.....	Mr. John Fegan.
Clonmell	Mr. James O'Neill.
Drogheda	Mr. Michael Daly.
Enniskillen	Mr. William Trimble.
Galway	Mr. Thomas Croker.
Kilkenny	Mr. William Nicholson.
Londonderry ..	Mr. Hempton.
Mallow	Mr. Joseph Johns.
Mullingar	Mr. Sampson Wallis.
Newry	Mr. Robert Greer.
Omagh	Mr. John Nelis.
Waterford	Mr. Thomas S. Harvey.
Wexford	Mr. F. S. Davis.

ORDNANCE SURVEY OF SCOTLAND.

BOOK OF REFERENCE TO THE PLAN

OF THE

PARISH OF SELKIRK,

IN THE

COUNTY OF SELKIRK,

CONTAINING ~~20086·534~~ 21517·157 ACRES.

COLONEL SIR HENRY JAMES, R.E., F.R.S., F.G.S.,
SUPERINTENDENT OF THE ORDNANCE SURVEY.

PRINTED AT THE ORDNANCE SURVEY OFFICE, SOUTHAMPTON.

1860.

H OF SELKIRK

Part of)

TO THE SHEETS

l Inch to 1 Mile

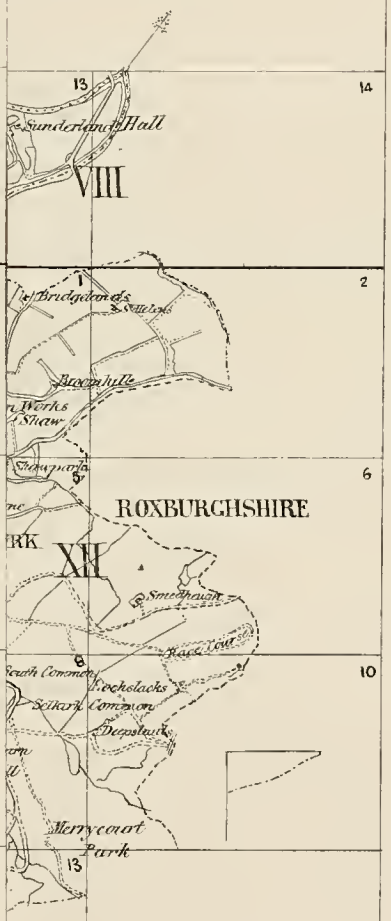

EXPLANATORY REMARKS.

The Scale of the Parish Plans is the 1-2500th of the actual length on the ground, and is equal to 25·344 inches to a mile, which is very approximately equal to one square inch to one acre, the square of 1·0018 inch being equal to one acre.

The length of each sheet is 1½ miles, and the width 1 mile, the area of each sheet is therefore 960 acres.

Each enclosure has a reference number to the area which is given in this Book.

The Braces ( ) on the plans are to indicate that the spaces so braced are included under the same reference number.

The Altitudes in feet above the Mean Level of the Sea are written thus—31·4.

The Scale of the Plans of the County is 6 inches to a mile, and each sheet contains the same area as 16 sheets of the Parish Plans. There is therefore a double reference number to each sheet, as VI. 9., the Roman Numerals referring to the County Plans, the Arabic Figures to the Parish Plans.

The following are the characters employed on the Ordnance Plans on the Scales of 1-2500, and 6 inches to a mile:—

County Names	C	Hundreds or Wards	W
Parishes	P	Townships	T
Extra Parochial	E	Division of Townships	T

Antiquities ..... ROMAN / Druidical or Saxon / Norman or Subsequent

The descriptions of the boundaries are shewn by the following initials:—

Centre of Stream	*C. S.*	Centre of Fence	*C. F.*
Centre of Road	*C. R.*	Top of Cop	*T. C.*
Side of Stream or Drain	*S. S.* or *S. D.*	Centre of Wall	*C. W.*
Root of Hedge	*R. H.*	Defaced	*Def.*
Face of Wall	*F. W.*	Track of Stream	*T. S.*
Undefined	*Und.*		

Where a change occurs in the boundaries, the symbol [o—o] is used to shew the part at which the change takes place.

TABLE

FOR CONVERTING DECIMAL PARTS OF AN ACRE INTO ROODS AND PERCHES.

Perches.	0 Rood.	1 Rood.	2 Roods.	3 Roods.
0	0·000	0·250	0·500	0·750
1	0·006	0·256	0·506	0·756
2	0·012	0·262	0·512	0·762
3	0·019	0·269	0·519	0·769
4	0·025	0·275	0·525	0·775
5	0·031	0·281	0·531	0·781
6	0·037	0·287	0·537	0·787
7	0·044	0·294	0·544	0·794
8	0·050	0·300	0·550	0·800
9	0·056	0·306	0·556	0·806
10	0·062	0·312	0·562	0·812
11	0·069	0·319	0·569	0·819
12	0·075	0·325	0·575	0·825
13	0·081	0·331	0·581	0·831
14	0·087	0·337	0·587	0·837
15	0·094	0·344	0·594	0·844
16	0·100	0·350	0·600	0·850
17	0·106	0·356	0·606	0·856
18	0·112	0·362	0·612	0·862
19	0·119	0·369	0·619	0·869
20	0·125	0·375	0·625	0·875
21	0·131	0·381	0·631	0·881
22	0·137	0·387	0·637	0·887
23	0·144	0·394	0·644	0·894
24	0·150	0·400	0·650	0·900
25	0·156	0·406	0·656	0·906
26	0·162	0·412	0·662	0·912
27	0·169	0·419	0·669	0·919
28	0·175	0·425	0·675	0·925
29	0·181	0·431	0·681	0·931
30	0·187	0·437	0·687	0·937
31	0·194	0·444	0·694	0·944
32	0·200	0·450	0·700	0·950
33	0·206	0·456	0·706	0·956
34	0·212	0·462	0·712	0·962
35	0·219	0·469	0·719	0·969
36	0·225	0·475	0·725	0·975
37	0·231	0·481	0·731	0·981
38	0·237	0·487	0·737	0·987
39	0·244	0·494	0·744	0·994
40	0·250	0·500	0·750	1·000

N.B.—To convert Decimal Fractions of an Acre into Roods and Perches, multiply the decimal first by 4 and then by 40, preserving the same number of decimals in the product.

Example 1.

633·357 Acres.
4
1·428
40
A. R. P. ..... 17·120
633 1 17

Example 2.

527·013 Acres.
4
·052
40
A. R. P. .... 2·080
527 0 2

PARISH OF SELKIRK,

IN THE

COUNTY OF SELKIRK.

No. of Sheet.	No. on Plan.	Area in Acres.	Description.
VII. 7.	1	2·534	Arable.
,,	2	·370	Public road.
VII. 8.	3	·111	Bank of road.
,,	4	·102	Bank of road.
VII. 7.	5	·085	House & garden.
,,	6	·042	House, yard, & outhouse.
,,	7	1·189	Plantation.
VII. 8.	8	3·485	Plantation.
,,	9	6·506	Arable.
,,	10	1·215	Plantation.
VII. 7.	11	7·240	Wood & streams.
,,	12	1·634	Pasture & shingle.
,,	13	·660	Plantation & stream.
,,	14	4·268	Rough pasture & trees.
VII. 8.	15	11·469	Rough pasture, footpath, &c.
,,	16	·946	Plantation & stream.
,,	17	1·731	Rough pasture.
,,	18	9·470	Rough pasture, stream, &c.
,,	19	2·795	Rough pasture.
,,	20	1·912	Arable.
,,	21	·203	Plantation.
,,	22	1·255	Plantation.
,,	23	1·385	Rough pasture.
,,	24	5·429	Pasture & trees.
,,	25	2·298	Pasture & trees.
,,	26	·390	Plantation.
VII. 7.	27	·570	Arable & road.
,,	28	7·537	Wood.
,,	29	·612	Arable & road.
VII. 8.	30	27·027	Arable.
VII. 7.	31	2·442	Arable.
,,	32	·906	Wood.
,,	33	1·260	Plantation.
VII. 8.	34	16·508	Arable.
,,	35	·240	Rough pasture.
,,	36	·481	Plantation.
,,	37	30·127	Wood, roads, & stream.
,,	38	1·446	Wood.
,,	39	7·268	Arable.
,,	40	1·180	Plantation.
		166·328	*Carried forward.*

No. of Sheet.	No. on Plan.	Area in Acres.	Description.
		166·328	*Brought forward.*
VII. 12.	41	15·572	Pasture.
,,	42	13·752	Pasture.
,,	43	·343	Plantation.
,,	44	·223	Plantation.
VII. 8.	45	·270	Plantation.
VII. 12.	46	7·134	Pasture.
,,	47	51·661	Wood, roads, & streams.
,,	48	17·246	Pasture.
,,	49	·160	Plantation & stream.
,,	50	10·830	Pasture.
,,	51	8·000	Pasture.
,,	52	2·702	Wood & footpath.
,,	53	4·638	Wood, streams, footpaths, &c.
,,	54	5·779	Pasture, stream, & road.
,,	55	1·378	Plantation.
VII. 10.	56	1·176	Rough pasture.
,,	57	·149	Pasture.
,,	58	9·260	Arable.
,,	59	·718	Rough pasture.
,,	60	4·933	Rough pasture.
,,	61	·249	Rough pasture.
VII. 11.	62	1·399	Pasture & shingle.
,,	63	·360	Rough pasture.
,,	64	2·101	Glenkimon Burn.
,,	65	·321	Sheepfold.
VII. 12.	66	20·941	Arable.
,,	67	3·774	Plantation & stream.
,,	68	8·736	Pasture.
,,	69	·346	Plantation & stream.
,,	70	2·272	Pasture.
,,	71	2·107	Plantation & road.
VII. 10.	72	2·219	Rough pasture & old quarries.
,,	73	7·251	Arable.
,,	74	5·641	Arable, quarry, & sheepfold.
,,	75	·341	House, offices, yards, & garden.
,,	76	·829	Plantation.
,,	77	7·151	Arable.
,,	78	4·018	Arable.
,,	79	19·420	Arable, stream, road, &c.
,,	80	·884	Rough pasture & old quarries.
,,	81	10·450	Arable.
,,	82	19·189	Arable.
VII. 11.	83	1·918	Plantation & sheepfold.
,,	84	25·916	Arable.
VII. 12.	85	9·039	Plantation.
,,	86	4·688	Plantation.
,,	87	15·472	Arable & site of camp.
,,	88	2·635	Plantation.
,,	89	18·008	Pasture & pond.
,,	90	21·727	Arable.
		541·654	*Carried forward.*

No. of Sheet.	No. on Plan.	Area in Acres.	Description.
		541·654	*Brought forward.*
VII. 12.	91	·679	Rough pasture & roads.
,,	92	17·429	Plantation & roads.
,,	93	·319	Plantation.
,,	94	11·963	Arable & roads.
VII. 11.	95	5·825	Arable.
VII. 12.	97	13·433	Plantation (part of), roads, &c.
,,	98	15·051	Arable.
,,	99	·141	Plantation.
,,	100	·161	Plantation.
,,	101	9·785	Rough pasture, stream, & road.
,,	102	2·020	Houses, yards, & gardens.
,,	103	2·423	Plantation, roads, & stream.
,,	104	2·197	Gardens & houses.
,,	105	5·902	Plantation, double fence, &c.
,,	106	1·006	Plantation & shed.
,,	107	·915	Private road.
,,	108	·232	Plantation.
,,	109	·513	House, yard, sheds, & garden.
,,	110	·259	Private road.
,,	111	·130	Orchard.
,,	112	2·159	Plantation & streams.
,,	113	·100	Cottages, sheds, & frontage.
,,	114	·081	Ornamental ground.
,,	115	·168	House & yards.
,,	116	·939	Plantation, streams, &c.
,,	117	·160	Pond.
,,	118	·675	Farmsteading, yards, & sheds.
,,	119	·081	Private road.
,,	120	·539	Farmsteading & yards.
,,	121	·447	Ornamental ground.
,,	122	13·231	Ornamental grounds & streams.
VII. 11.	123	615·665	Rough pasture, streams, &c.
VII. 12.	124	16·314	Plantation (part of).
,,	125	9·584	Arable.
,,	126	·072	Plantation.
,,	127	15·556	Arable.
,,	128	·624	Plantation & stream.
,,	129	·402	Private road & stream.
,,	130	17·152	Pasture.
,,	130a	·155	Garden.
,,	131	4·961	Plantation & stream.
,,	132	30·477	Wood, roads, & stream.
,,	133	·030	House, yard, & shed.
,,	134	·674	Plantation.
,,	135	·071	House, yard, & piggeries.
,,	136	·043	Bridge (part of).
VII. 16.	137	26·313	Arable, road, & quarries.
VII. 12.	138	2·657	Plantation & stream.
VII. 16.	139	1·268	Plantation.
,,	140	17·632	Arable.
		1410·267	*Carried forward.*

No. of Sheet.	No. on Plan.	Area in Acres.	Description.
		1410·267	*Brought forward.*
VII. 12.	141	·671	Plantation.
,,	142	·339	Arable & sheepfold.
,,	143	1·266	Plantation.
VII. 16.	144	25·426	Lindinny Wood (part of).
VII. 12.	145	·149	Garden.
VIII. 13.	146	19·784	Arable.
VIII. 9.	147	38·505	River Tweed.
,,	148	5·971	Plantation.
,,	149	5·603	Arable.
VIII. 13.	150	6·279	Arable & double fence.
,,	151	7·029	Arable.
VII. 16.	152	32·637	Arable.
,,	153	10·587	Plantation & road.
VIII. 13.	154	1·283	Plantation.
,,	155	34·011	Raelees Wood.
,,	156	·850	Offices, yard, & gardens.
,,	157	10·962	Arable & double fence.
,,	158	4·223	Plantation.
,,	159	2·886	Plantation.
,,	160	·039	Rough pasture (part of island).
,,	161	16·299	Arable & old quarry.
,,	162	19·947	Arable & road.
,,	163	19·234	Arable & camp (remains of).
,,	164	52·284	Wood, roads, stream, &c.
VII. 14.	165	377·808	Rough pasture, streams, &c.
VII. 16.	166	3322·532	Rough pasture, streams, &c.
VIII. 13.	167	·856	Arable.
,,	168	18·901	Arable & road.
,,	169	14·296	Arable & road.
,,	170	1·685	Plantation.
,,	171	9·631	Arable.
,,	172	·012	House.
,,	173	1·534	Garden & hothouse.
,,	174	·236	Rough pasture.
,,	175	·156	Pond.
,,	176	1·849	Houses, farmsteading, yards, &c.
,,	177	4·732	Arable.
,,	179	·141	Sunderland Hall & yard.
,,	180	12·167	Arable & sheepfold.
,,	181	2·605	Plantation & road.
,,	182	19·585	Arable.
VIII. 14.	183	2·002	Public road.
,,	184	·138	Plantation.
,,	185	·128	Plantation.
,,	186	23·830	Arable.
,,	187	4·524	Plantation & road.
VIII. 13.	188	346·670	Rough pasture, streams, &c.
,,	189	17·889	Arable.
,,	190	6·456	Plantation & stream.
,,	191	12·453	Arable.
		5929·347	*Carried forward.*

No. of Sheet.	No. on Plan.	Area in Acres.	Description.
		5929·347	*Brought forward.*
VIII. 13.	192	12·535	Crow Wood.
,,	193	2·734	Plantation.
,,	194	34·484	Arable.
,,	195	1·966	Plantation.
,,	196	·423	Private road.
,,	197	2·617	Arable.
,,	198	1·084	Plantation.
,,	199	23·936	Arable.
,,	200	·301	Lodge, garden, & plantation.
,,	201	21·952	Arable & old quarry.
,,	202	16·634	Arable.
,,	203	·614	Private road.
,,	204	11·602	Arable.
,,	205	17·340	Wood, roads, streams, &c.
,,	206	·641	Private road.
,,	207	·937	Plantation.
,,	208	2·243	Plantation.
,,	209	22·736	Arable & stream.
,,	210	·191	Plantation.
,,	211	·068	House & garden.
,,	212	·179	House, yard, & garden.
,,	213	·459	Private road.
VII. 14.	214	1·169	Rough pasture.
,,	215	14·507	Arable.
,,	216	16·698	Arable & quarry.
,,	217	16·118	Arable & quarry.
VII. 15.	218	17·213	Rough pasture & quarry.
VII. 14.	219	18·191	Arable, road, & quarry.
,,	220	21·867	Arable.
VII. 15.	221	13·576	Plantation.
,,	222	·221	House & garden.
,,	223	·231	House & gardens.
,,	224	20·846	Rough pasture & stream.
VIII. 13.	225	34·356	Arable & stream.
,,	226	·147	Pond.
,,	227	·060	Pond.
,,	228	1·412	House, offices, yards, &c.
,,	229	25·867	Arable.
,,	230	·141	House & garden.
,,	231	2·456	Rough pasture & stream.
,,	232	3·159	Arable.
,,	233	·331	Cottages, gardens, & piggeries.
,,	234	16·911	Arable, rough pasture, & marsh.
,,	235	1·648	Plantation.
,,	236	·068	Pond.
XII. 1.	237	·236	Plantation.
VIII. 13.	238	·469	Arable & rough pasture.
,,	239	·049	Pond.
VII. 14.	240	6·608	Plantation (part of).
,,	241	18·533	Plantation (part of), & stream.
		6358·111	*Carried forward.*

No. of Sheet.	No. on Plan.	Area in Acres.	Description.
		6358·111	*Brought forward.*
VII. 14.	242	17·696	Arable & road.
,,	243	5·527	Plantation.
VII. 15.	244	·505	Plantation.
XI. 2.	245	1·787	Rough pasture.
,,	246	30·760	Rough pasture.
,,	247	19·250	Arable & stream.
,,	248	1·164	Plantation.
,,	249	1·407	Plantation & stream.
XI. 3.	250	16·000	Arable.
,,	251	17·016	Rough pasture, road, & stream.
XI. 4.	252	7·704	Rough pasture.
,,	253	23·978	Arable.
XII. 1.	254	1·112	Rough pasture.
,,	255	10·151	Arable, &c.
,,	256	4·711	Rough pasture.
,,	257	47·165	Arable & stream.
,,	258	·131	Plantation.
,,	259	5·485	Arable.
,,	260	3·534	Pasture & small plantation.
,,	261	1·399	House, offices, yards, garden, &c.
,,	262	10·431	Arable & small plantation.
,,	263	·616	Arable.
,,	264	4·507	Arable & stream.
XII. 2.	265	1·250	Private road & stream.
,,	266	10·433	Arable & stream.
,,	267	10·228	Arable.
,,	268	11·409	Arable, rough pasture, & stream.
,,	269	2·732	Plantation.
XII. 1.	270	·103	House, yard, & gardens.
,,	271	·420	Private road.
,,	272	9·225	Arable, stream, & small plantation.
XII. 2.	273	9·882	Arable.
,,	274	·472	Plantation & stream.
,,	275	15·678	Arable & road.
,,	276	12·469	Arable & road.
,,	277	3·670	Plantation & stream.
,,	278	1·405	Plantation.
XI. 2.	279	1·091	Plantation.
,,	280	1·455	Arable.
,,	281	·965	Plantation & stream.
,,	282	14·740	Arable, road, & stream.
,,	283	·518	Private road.
,,	284	·190	Plantation & stream.
,,	285	·318	Sheepfold.
,,	286	·193	Plantation.
,,	287	·171	Houses & gardens.
,,	288	1·903	Plantation & ruin.
XI. 3.	289	1·081	Plantation & stream.
,,	290	17·457	Arable & road.
,,	291	·457	Plantation.
		6720·062	*Carried forward.*

No. of Sheet.	No. on Plan.	Area in Acres.	Description.
		6720·062	*Brought forward.*
XI. 3.	292	3·846	Plantation.
XI. 2.	293	12·784	Arable & gravel pit.
,,	293a	·710	Brushwood & gravel pit.
,,	294	·572	Arable, rough pasture, & stream.
,,	295	·160	Private road.
,,	296	·482	Plantation & stream.
,,	297	12·208	Arable & gravel pit.
XI. 3.	298	·732	Plantation & stream.
,,	299	1·834	Arable, pigeon cot, & stream.
,,	300	·801	House, yard, outhouses, &c.
,,	301	16·422	Wood, streams, & roads.
XI. 2.	302	·300	Gardens.
,,	303	·099	Mill pond.
,,	304	·361	Farmsteading, yards, & sheds.
,,	305	·354	Drying green.
,,	306	·117	Space between boundary & fence.
,,	307	1·195	Garden & hothouse.
,,	308	2·708	Ornamental grounds.
,,	309	15·130	Wood, roads, streams, &c.
,,	310	·371	Ornamental ground.
,,	311	·140	House & yard.
XI. 3.	312	11·698	Arable, road, & stream.
,,	313	·190	House, yard, & garden.
XI. 4.	314	5·664	Plantation.
XII. 1.	315	17·740	Arable.
,,	316	1·419	Rough pasture & quarries.
,,	317	16·394	Arable & marsh.
,,	318	·051	Pond.
,,	319	3·674	Plantation.
,,	320	2·825	Plantation.
,,	321	·632	Plantation.
,,	322	·060	Arable.
,,	323	·111	Shingle.
,,	324	13·836	Arable.
,,	325	7·008	Arable & small plantation.
,,	326	6·672	Arable & small plantation.
,,	327	13·964	Arable & stream.
XII. 2.	328	5·493	Arable & road.
,,	329	·260	Plantation & stream.
,,	330	·389	House, offices, yard, & garden.
,,	331	14·477	Arable, stream, & road.
,,	332	22·766	Arable & road.
,,	333	10·279	Arable & rough pasture.
XI. 2.	334	·071	House, garden, & yard.
,,	335	16·569	Pasture & streams.
,,	336	1·348	Pasture.
XI. 3.	337	·028	House & garden.
XI. 2.	338	·213	Cottages & garden.
,,	339	·489	Pasture.
,,	340	8·201	Pasture & road.
		6973·909	*Carried forward.*

No. of Sheet.	No. on Plan.	Area in Acres.	Description.
		6973·909	*Brought forward.*
XI. 3.	341	·020	Lodge, yard, & shed.
,,	342	·291	Lodge & garden.
,,	343	·201	Bank of road.
,,	344	6·041	Plantation.
,,	345	1·368	Plantation & stream.
XI. 4.	346	357·926	Rough pasture, streams, roads, &c.
,,	347	12·234	Arable, &c.
XII. 1.	348	2·048	Rough pasture, stream, &c.
,,	349	8·958	Plantation, stream, road, &c.
,,	350	10·864	Arable.
,,	351	15·836	Arable.
,,	352	18·994	Arable.
,,	353	20·631	Arable & road.
,,	354	10·926	Arable.
,,	355	2·497	Arable.
,,	356	8·212	Arable.
,,	357	5·499	Arable.
,,	358	4·542	Arable & small plantation.
,,	359	15·238	Arable & footpath.
,,	360	1·015	Plantation.
,,	361	20·635	Arable & footpath.
XII. 2.	362	5·864	Arable.
,,	363	13·415	Arable.
,,	364	1·756	Plantation.
,,	365	·680	Private road.
,,	366	4·930	Plantation & quarry.
,,	367	20·748	Arable.
,,	368	18·782	Arable & stream.
,,	369	1·879	Plantation.
,,	370	·442	Rough pasture.
XI. 4.	371	54·050	Rough pasture & stream.
XII. 1.	372	·310	Rough pasture & stream.
,,	373	10·408	Arable.
,,	373a	·134	Bank of road.
,,	374	20·015	Arable, marsh, & double fence.
,,	374a	4·635	Plantation.
,,	375	13·982	Rough pasture & shingle.
,,	376	1·518	Rough pasture & gravel pit.
,,	377	·813	Arable.
,,	378	8·110	Arable.
,,	379	3·274	Arable.
,,	380	14·899	Arable & footpath.
,,	381	2·619	Plantation & road.
,,	382	13·650	Arable & road.
XII. 2.	384	2·260	Plantation & stream.
,,	385	14·388	Arable, stream, & rough pasture.
,,	386	·501	Plantation & stream.
,,	387	23·899	Arable & rough pasture.
XII. 1.	388	1·832	Plantation & stream.
,,	389	·089	Mill pond.
		7757·767	*Carried forward.*

No. of Sheet.	No. on Plan.	Area in Acres.	Description.
		7757·767	*Brought forward.*
XII. 1	390	1·115	Arable & road.
,,	391	·552	House, offices, yards, & gardens.
,,	392	·119	Private road.
,,	393	1·048	Arable.
,,	394	1·254	Plantation.
,,	395	3·245	Arable.
,,	395a	2·879	Public road.
,,	396	·088	House, yard, & garden.
,,	397	9·190	Arable, footpath, & stream.
,,	398	·563	Plantation & stream.
,,	399	·564	Plantation.
,,	400	·644	House, offices, yards, garden, &c.
,,	401	·296	Plantation & stream.
,,	402	·066	House, yard, & garden.
,,	403	·507	Plantation & stream.
,,	404	·048	Pond.
XII. 2.	405	·261	Plantation & stream.
,,	406	·922	House, offices, yards, garden, &c.
XI. 3.	407	32·945	Arable, marsh, & bank.
,,	408	21·679	Arable, road, rough pasture, &c.
,,	409	1·802	Plantation & road.
,,	410	13·375	Arable, stream, &c.
,,	411	·763	House, cottages, yards, &c.
,,	412	2·212	Plantation.
,,	413	2·236	Plantation.
XI. 4.	414	·242	Pond.
,,	415	20·377	Arable.
,,	416	1·889	Plantation & quarry.
,,	417	23·125	Wood, roads, & quarries.
XII. 1.	418	12·668	Plantation.
,,	419	21·196	Arable & rough pasture.
,,	420	1·708	Rough pasture & stream.
,,	421	15·757	Arable & stream.
,,	422	7·026	Arable & roads.
,,	423	·842	Arable.
,,	424	2·021	Arable.
,,	425	1·208	Dunsdale Mill, houses, &c.
,,	426	1·463	Houses, yards, gardens, & stream.
,,	427	·151	Pasture & stream.
,,	428	6·704	Arable, small plantation, &c.
,,	429	·567	Houses, yards, gardens, sheds, &c.
,,	430	3·313	Arable & stream.
,,	431	2·462	Arable & stream.
,,	432	8·651	Arable, road, & stream.
,,	433	·439	Plantation.
,,	433a	1·112	Private road.
,,	434	24·251	Arable, road, & stream.
,,	435	·123	Private road.
,,	436	·470	Rough pasture.
,,	437	·454	Public road.
		8014·359	*Carried forward.*

No. of Sheet.	No. on Plan.	Area in Acres.	Description.
		8014·359	*Brought forward.*
XII. 1.	438	·590	Rough pasture.
,,	439	·300	Public road.
,,	440	·943	Arable.
,,	441	·131	Cottages, yards, & garden.
,,	442	·210	Garden.
,,	443	3·791	Arable.
,,	444	·085	Cottages & yards.
,,	445	·409	Pasture & footpath.
,,	446	·290	Rough pasture.
,,	447	·452	Bank, cottages, & gardens.
,,	448	13·767	Arable.
,,	449	1·865	Arable.
,,	450	6·336	Arable & stream.
,,	451	·073	Pond.
,,	452	8·307	Arable, streams, & rough pasture.
,,	453	1·401	Plantation.
,,	454	·306	House, cottage, yard, & garden.
,,	455	·146	Stackyard.
,,	456	·380	Plantation & quarry.
,,	457	15·734	Arable.
XI. 2.	458	208·338	Wood, roads, & stream.
XI. 3.	459	·603	Castle (ruins of), & enclosure.
,,	460	·079	Garden.
,,	461	·389	Mill, offices, cottages, &c.
,,	462	1·262	Plantation.
,,	463	21·245	Arable & road.
,,	464	31·059	Plantation & old quarry.
,,	465	4·990	Plantation.
XI. 4.	466	22·175	Rough pasture, streams, & rocks.
,,	467	33·300	Rough pasture, roads, & quarries.
,,	468	38·807	Arable.
XII. 1.	469	25·865	Arable.
,,	470	3·235	Plantation.
,,	471	30·406	Public road.
,,	472	·359	Arable & ruin.
,,	473	8·099	Rough pasture, marsh, & shingle.
,,	474	·030	Island.
,,	475	·737	Rough pasture & marsh.
,,	475a	6·038	North British Railway.
,,	476	4·993	Mill Lead.
,,	477	1·214	Mill, offices, & yard.
,,	478	·450	Arable.
,,	479	·374	Plantation & bank.
,,	480	·282	Rough pasture & double fence.
,,	481	2·112	Arable.
,,	482	7·015	Arable.
,,	483	14·777	Arable, road, & stream.
,,	484	3·381	Public road.
,,	485	2·680	Arable.
XI. 2.	486	1·353	Rough pasture & road.
		8545·522	*Carried forward.*

No. of Sheet.	No. on Plan.	Area in Acres.	Description.
		8545·522	*Brought forward.*
XI. 7.	487	22·361	Arable.
XI. 3.	488	·548	Houses, yards, & garden.
,,	489	1·242	Plantation.
XI. 7.	490	19·884	Arable, stream, & roads.
,,	491	18·525	Wood, roads, & stream.
XI. 3.	492	21·378	Arable.
XI. 7.	493	11·899	Arable.
XI. 3.	494	·386	Plantation.
,,	495	13·952	Arable.
XI. 4.	496	7·890	Rough pasture.
,,	497	44·988	Arable, rough pasture, &c.
XI. 8.	498	35·030	Arable.
,,	499	·224	Plantation.
XI. 4.	500	1·424	Plantation.
XII. 5.	501	19·110	Furze & marsh.
XII. 1.	502	·302	Cottages, frontage, yard, &c.
,,	503	·904	Plantation & stream.
,,	504	·416	Garden.
,,	505	·467	Cottages & gardens.
,,	506	·773	Arable.
,,	507	·079	Pond.
,,	508	·151	Plantation.
,,	508a	1·597	Public road.
,,	509	1·112	Plantation.
,,	510	2·265	Pasture.
,,	511	1·165	Pasture.
XI. 6.	512	2·179	Rough pasture & shingle.
,,	512a	·486	Island.
,,	513	5·892	Arable.
,,	514	6·296	Rough pasture, roads, & stream.
XI. 7.	515	·079	House & garden.
,,	516	54·244	Yarrow Water.
,,	517	2·426	Arable & stream.
,,	518	1·797	Plantation.
,,	519	13·140	Arable.
,,	520	2·004	Plantation & old quarry.
XI. 5.	521	5·478	Rough pasture & stream.
XI. 6.	522	9·781	Arable & road.
,,	523	1·222	Furze.
,,	524	·330	Pasture.
,,	525	1·052	House, offices, yards, & garden.
,,	526	·004	House & yard.
,,	527	1·005	Rough pasture.
,,	528	1·454	Arable & stream.
XI. 7.	529	5·690	Pasture & stream.
,,	530	2·450	Plantation & road.
,,	531	2·594	Plantation & stream.
,,	532	3·462	Arable.
,,	533	13·189	Arable, road, & pond.
,,	534	1·750	Plantation.
		8911·598	*Carried forward.*

No. of Sheet.	No. on Plan.	Area in Acres.	Description.
		8911·598	*Brought forward.*
XI. 5.	535	9·870	Arable, road, & stream.
XI. 6.	536	4·670	Plantation & stream.
,,	537	21·686	Rough pasture & streams.
,,	538	13·969	Arable, rough pasture, & stream.
XI. 7.	539	36·904	Arable & stream.
,,	540	46·413	Wood, roads, & streams.
,,	541	·655	Garden.
,,	542	2·743	Pasture, roads, & rocks.
,,	543	·513	House, yard, &c.
,,	544	·270	Garden.
,,	545	·305	Banks of road, road, &c.
,,	546	·307	Pasture & stream.
,,	547	·836	Farmsteading, yards, sheds, &c.
,,	548	12·307	Arable & road.
,,	549	·847	Plantation.
,,	550	12·645	Arable.
,,	551	4·541	Plantation.
XI. 8.	552	14·847	Plantation & old quarries.
,,	553	36·461	Arable.
,,	554	33·190	Arable.
,,	555	31·004	Plantation, roads, streams, &c.
,,	556	·371	House, yard, garden, &c.
,,	557	16·326	Arable, road, & stream.
,,	558	·232	Arable.
,,	559	4·190	Plantation, road, & quarry.
,,	560	2·790	Plantation.
,,	561	26·155	Arable.
,,	562	·250	Plantation.
,,	562a	3·222	Plantation & stream.
XII. 5.	563	45·584	Arable & road.
,,	564	5·937	Furze, marshes, & gravel pits.
,,	564a	·677	Pond.
,,	565	·201	Bank of mill lead.
,,	566	1·614	Public road.
,,	567	1·697	Rough pasture & stream.
,,	568	·418	Garden & plantation.
,,	569	·310	Arable.
,,	569a	·109	Plantation.
,,	570	9·284	Pasture.
,,	571	6·572	Arable.
,,	572	6·849	Arable, rough pasture, & stream.
,,	573	·070	Pasture.
,,	574	·843	Arable.
,,	575	·422	Millwright's establishment, &c.
,,	576	·312	Garden.
,,	577	·201	Plantation.
,,	578	1·184	Plantation.
,,	579	2·599	Wellwood Park.
,,	580	5·863	Arable.
,,	581	5·157	Pasture.
		9346·020	*Carried forward.*

No. of Sheet.	No. on Plan.	Area in Acres.	Description.
		9346·020	*Brought forward.*
XII. 5.	582	·051	Knowe Park House.
,,	583	·885	Plantation & road.
,,	584	·280	Plantation & pasture.
,,	585	·221	Garden.
,,	586	8·346	Arable.
,,	587	·558	Arable.
,,	588	3·949	Ornamental grounds.
,,	589	·050	Shawpark House.
,,	590	·050	Garden.
,,	591	·225	Offices, yard, & shed.
,,	592	1·509	Plantation.
,,	593	·923	Garden.
,,	593a	·461	Plantation & pasture.
,,	594	6·100	Pasture.
,,	595	2·870	Plantation, roads, & stream.
,,	596	3·102	Pasture.
,,	597	2·412	Plantation.
,,	598	2·162	Pasture.
,,	599	3·471	Pasture & stream.
,,	600	2·920	Pasture & stream.
,,	601	4·294	Arable.
,,	602	4·878	Pasture.
,,	603	7·651	Pasture.
XI. 8.	604	6·946	Plantation & streams.
,,	605	1·557	Private road.
,,	606	·339	Mill pond.
,,	607	·594	Plantation.
,,	608	2·085	Plantation & streams.
,,	609	·083	Philipburn House.
,,	610	2·432	Ornamental ground.
XII. 5.	611	8·250	Furze, roads, & rough pasture.
,,	612	4·661	Pasture.
,,	613	·341	Private road.
,,	614	·118	Railway Station.
,,	614a	·018	Garden.
,,	615	·111	Pasture.
,,	616	·150	Garden.
,,	617	·475	Pasture.
,,	618	·958	Gardens.
,,	619	·877	Pasture.
,,	619a	·149	Gardens.
,,	620	·721	Plantation.
,,	621	3·496	Arable & double fence.
,,	622	·126	Plantation.
,,	623	·223	Plantation.
,,	624	·316	Public road.
,,	625	2·599	Pasture.
,,	626	·980	Pasture.
,,	627	1·282	Pasture.
,,	628	1·793	Arable.
		9445·068	*Carried forward.*

No. of Sheet.	No. on Plan.	Area in Acres.	Description.
		9445·068	*Brought forward.*
XII. 5.	629	·315	Arable.
,,	630	8·931	Pasture.
XI. 7.	631	·191	House, yard, & garden.
,,	632	·478	Plantation.
,,	633	·661	Plantation.
,,	634	·678	Pasture.
,,	635	·236	School, yard, shed, & garden.
,,	636	·350	Plantation.
,,	637	·304	House, yard, & sheepfold.
,,	638	5·307	Rough pasture, road, & stream.
,,	639	11·776	Arable.
,,	640	8·022	Arable & small plantation.
,,	641	·798	House, yards, & gardens.
,,	642	·411	Plantation.
,,	643	4·902	Plantation, stream, & rocks.
,,	644	1·369	Arable.
,,	645	·318	Bank of road.
,,	646	8·560	Plantation & road.
,,	647	86·370	Rough pasture & old quarries.
XI. 8.	648	24·502	Arable.
,,	649	75·326	Arable & road.
,,	650	·269	Plantation.
,,	651	9·239	Arable, stream, & rough pasture.
,,	652	·834	Stackyard.
,,	653	·614	Garden & stream.
,,	654	1·183	Farm & yards.
,,	655	8·155	Arable & stream.
,,	656	·493	Pasture & stream.
,,	657	·567	Public road.
,,	658	·941	Cottages, garden, & sheds.
XII. 5.	659	4·273	Arable.
,,	659a	·580	Pasture.
,,	660	·442	Caul.
,,	661	1·764	Arable.
,,	662	·922	Rough pasture.
,,	663	9·436	Pasture & double fence.
,,	664	5·830	Pasture.
,,	665	·069	Garden.
,,	666	·351	Pasture.
,,	667	·340	Plantation & carriage drive.
,,	668	·180	Garden.
,,	669	·100	House & yard.
,,	670	1·472	Pasture.
,,	671	·122	Pasture.
,,	672	·099	Public road.
,,	673	1·024	Arable.
,,	674	·391	Garden & hothouse.
,,	675	1·615	Arable.
,,	676	14·126	Arable & stream.
,,	677	13·455	Arable & stream.
		9763·759	*Carried forward.*

No. of Sheet.	No. on Plan.	Area in Acres.	Description.
		9763·759	*Brought forward.*
XII. 5.	678	6·104	Arable & double fence.
,,	679	6·743	Arable.
,,	680	·019	House & shed.
,,	681	3·191	Arable, stream, & double fence
,,	682	2·951	Arable, stream, &c.
,,	683	4·757	Arable, stream, &c.
XI. 7.	684	52·547	Arable & road.
XI. 8.	685	·124	Plantation.
,,	686	·071	Pond.
,,	687	17·734	Arable & road.
,,	688	7·123	Arable.
,,	689	6·485	Plantation.
,,	690	32·825	Arable.
,,	691	2·256	Plantation.
,,	692	·798	Pasture.
,,	693	·038	School.
,,	694	26·564	Arable.
XII. 5.	695	1·897	Public road.
,,	696	4·880	Arable, rough pasture, &c.
,,	697	10·946	Houses, yards, gardens, &c.
		2·014	Roads.
,,	698	54·163	Houses, yards, gardens, &c.
		7·917	Roads.
,,	699	2·014	Arable.
,,	700	2·771	Arable.
,,	701	·300	House, outhouse, & garden.
,,	702	·210	Hall, garden, & road.
,,	703	·090	House & garden.
,,	704	·320	West U. P. Manse & garden.
,,	705	1·969	Arable.
,,	706	5·041	Arable.
,,	707	4·346	Arable.
,,	708	1·840	Public road.
,,	709	12·022	Arable.
XI. 8.	710	1·422	Furze.
,,	711	8·738	Furze & shingle.
XII. 5.	713	·922	Chapel, parsonage, garden, &c.
,,	714	3·929	Arable.
,,	715	·832	Plantation.
,,	716	·231	Church, manse, & garden.
,,	717	4·192	Arable & stream.
,,	718	2·856	Arable & stream.
,,	718a	·070	Bank of road.
,,	719	3·625	Pasture.
,,	720	·211	Lodge, garden, & plantation.
,,	721	5·481	Pasture.
,,	722	1·394	Pasture.
,,	723	·054	Cottages.
,,	723a	·312	Public road.
,,	724	·418	Plantation.
		10081·516	*Carried forward.*

No. of Sheet.	No. on Plan.	Area in Acres.	Description.
		10081·516	*Brought forward.*
XII. 5.	725	·720	Arable.
,,	726	·819	Arable.
,,	727	3·412	Arable.
,,	728	11·902	Arable.
,,	729	·663	Arable.
,,	730	2·782	Arable.
,,	731	10·209	Arable, rough pasture, & road.
,,	732	·710	Rough pasture & marsh.
,,	733	2·066	Pot Loch.
,,	734	2·786	Rough pasture.
,,	735	1·853	Arable.
,,	736	101·693	Rough pasture, roads, &c.
XI. 7.	737	·757	Plantation.
,,	738	5·616	Arable.
,,	739	1·787	Plantation.
,,	740	·120	House & gardens.
,,	741	·010	Kennel & yard.
,,	742	114·934	Wood, roads, quarries, &c.
,,	743	·015	Summer house & garden.
XI. 8.	744	1·365	Plantation.
,,	745	·490	Plantation.
,,	746	15·170	Plantation, stream, & roads.
,,	747	4·849	Arable.
,,	748	15·376	Arable.
,,	749	4·227	Plantation.
,,	750	4·400	Plantation.
,,	751	22·045	Arable & double fences.
,,	752	·913	Private road.
XII. 5.	753	7·333	Plantation & road.
,,	754	12·891	Arable.
,,	755	2·820	Plantation & stream.
,,	756	12·677	Pasture, roads, & small plantation.
,,	757	·611	Arable & stream.
,,	758	1·488	Arable.
,,	759	·059	Cottages, sheds, & garden.
,,	760	7·656	Arable & rough pasture.
,,	761	1·717	Pasture.
,,	762	2·697	Arable & rough pasture.
XI. 5.	763	3·261	Rough pasture, stream, & road.
XI. 6.	764	831·354	Rough pasture, roads, &c.
,,	765	939·498	Rough pasture, roads, &c.
XI. 7.	766	1·318	Plantation.
,,	767	·331	Plantation.
,,	768	·091	Pasture.
,,	769	·630	Plantation.
,,	770	5·053	Pasture & small plantation.
,,	771	·018	Lodge.
,,	772	·310	Plantation.
,,	773	·034	Lodge & garden.
,,	774	23·185	Pasture & cistern.
		12268·237	*Carried forward.*

No. of Sheet.	No. on Plan.	Area in Acres.	Description.
		12268·237	*Brought forward.*
XI. 7.	775	·089	House.
,,	776	·026	House.
,,	777	·060	Houses & garden.
,,	778	·141	House & garden.
,,	779	·702	Plantation.
,,	780	·486	Garden & pasture.
,,	781	·350	Plantation & ornamental ground.
XI. 8.	782	21·601	Arable & road.
,,	783	·351	Plantation.
,,	784	·251	Plantation.
,,	785	1·455	Plantation.
,,	786	·593	Plantation.
,,	787	32·216	Arable & streams.
,,	788	·761	Plantation.
,,	789	·140	Plantation & stream.
,,	790	16·459	Arable.
,,	791	19·264	Arable.
,,	792	·844	Plantation.
,,	793	17·441	Arable.
,,	794	·162	Plantation.
,,	795	·091	Plantation.
,,	796	·844	House & ornamental ground.
,,	797	·850	Mill, outhouses, yards, & stream.
,,	798	·612	Arable.
,,	799	2·039	Arable.
,,	800	·060	House & garden.
,,	800a	3·314	Arable & double fence.
,,	801	6·299	Rough pasture & shingle.
XII. 5.	803	1·436	Plantation.
,,	804	8·424	Pasture & road.
,,	805	13·003	Pasture & road.
,,	806	·130	Pond.
,,	807	1·244	Plantation & stream.
,,	808	·323	Private road.
,,	809	6·583	Pasture.
,,	810	1·335	Plantation.
,,	811	·191	Plantation.
,,	812	·902	Public road.
,,	813	·502	Cottages & gardens.
,,	814	·787	Quarry & rubbish.
,,	815	4·124	Arable.
,,	816	5·024	Pasture.
XII. 6.	817	50·040	Arable, stream, & old quarries.
,,	818	18·610	Arable.
,,	819	2·466	Pond.
,,	820	15·448	Arable, old quarries, & stream.
XI. 7.	821	6·210	Ornamental grounds.
,,	822	1·105	Yards & offices.
,,	823	4·308	Gardens & ornamental ground.
,,	824	6·295	Ornamental grounds.
		12544·228	*Carried forward.*

No. of Sheet.	No. on Plan.	Area in Acres.	Description.
		12544·228	*Brought forward.*
XI. 7.	825	2·020	Gardens & green houses.
,,	826	·240	House & yards.
,,	827	26·616	Pasture & stream.
,,	828	·251	Pond.
,,	829	2·124	Plantation.
,,	830	·140	Plantation.
,,	831	14·945	Pasture & small plantation.
,,	831a	·605	Plantation.
,,	832	·200	House & yards.
XI. 8.	833	·160	Offices & yard.
,,	834	·095	Garden.
,,	835	·472	Plantation.
,,	836	9·522	Arable.
,,	837	·453	Private road.
,,	838	1·184	Plantation.
,,	839	1·697	Arable.
,,	840	·150	Garden.
,,	841	·363	Plantation.
,,	842	1·535	Arable, road, & stream.
,,	843	1·158	Mill pond.
,,	844	·605	Farm & yards.
,,	845	7·212	Arable & stream.
,,	846	·275	Plantation & stream.
,,	847	·236	Arable & road.
,,	848	6·804	Arable & road.
,,	849	·561	Private road.
,,	850	·674	House, garden, &c.
,,	851	·722	Garden & plantation.
,,	852	·163	Pasture & shed.
,,	853	·108	Beechwood villa & yards.
,,	854	1·231	Plantation.
,,	855	1·350	Plantation & pasture.
,,	856	17·719	Arable.
,,	857	·953	Pasture & stream.
,,	858	4·781	Mill lead.
,,	859	24·685	Pasture, rough pasture, &c.
,,	860	·111	Pond.
,,	861	·352	Pond.
,,	862	1·120	Arable.
,,	863	1·851	Bank of river.
,,	864	12·429	Arable & stream.
XII. 5.	865	1·463	Plantation & stream.
,,	866	4·289	Plantation.
,,	867	·256	Lodge & garden.
,,	868	·069	Private road.
,,	869	·903	Plantation & pasture.
,,	870	·163	Pasture.
,,	871	·072	Bleaching green.
,,	872	·272	Private road.
,,	873	·691	Stables, offices, & yards.
		12700·278	*Carried forward.*

No. of Sheet.	No. on Plan.	Area in Acres.	Description.
		12700·278	*Brought forward.*
XII. 5.	874	1·192	Carriage drive & pasture.
,,	875	·480	Plantation & stream.
,,	876	·235	The Haining & yards.
,,	877	8·988	Ornamental grounds.
,,	878	·261	House & drying green.
,,	879	1·104	Arable.
,,	880	14·818	Arable, road, & rough pasture.
XII. 6.	881	33·602	Arable, bank, & streams.
,,	882	·660	Plantation & stream.
,,	883	2·607	Rough pasture & stream.
,,	884	·650	House, offices, yards, gardens, &c.
,,	885	·460	Stackyard.
,,	886	13·686	Arable, rough pasture, &c.
,,	887	19·050	Rough pasture & old quarries.
XI. 7.	888	615·766	Wood, roads, streams, &c.
,,	888a	·012	House.
,,	889	9·230	Loch.
,,	890	·602	Bank of river.
,,	891	4·116	Arable.
XI. 8.	892	2·858	Rough pasture.
,,	893	·282	Rough pasture (island).
,,	894	·664	Garden.
,,	895	·679	Plantation.
,,	896	·100	Plantation.
,,	897	·018	Ice house & yard.
,,	898	·011	Lodge.
,,	898a	7·347	Plantation, roads, & stream.
,,	899	14·499	Arable & small pond.
,,	900	·127	Space between mill lead & fence.
,,	901	·228	Saw mill & yard.
,,	901a	·151	Private road.
,,	901b	·443	Plantation.
,,	902	10·885	Rough pasture, furze, & shingle.
,,	903	·723	Garden.
,,	904	·758	Plantation, &c.
,,	906	5·840	Plantation & streams.
,,	907	4·399	Plantation.
XII. 5.	908	6·001	Rough pasture & stream.
,,	909	·923	Plantation.
,,	910	12·432	Pasture.
,,	911	23·339	Haining loch.
,,	912	6·496	Ornamental grounds.
,,	913	2·096	Plantation.
,,	914	57·277	Pasture, small plantation, &c.
,,	915	·030	Toll house & garden.
,,	916	6·702	Arable.
,,	917	·461	Cottages & garden.
,,	918	·040	Cottages & garden.
,,	919	50·342	Rough pasture, roads, &c.
,,	920	2·002	Rough pasture (four pieces).
		13645·950	*Carried forward.*

No. of Sheet.	No. on Plan.	Area in Acres.	Description.
		13645·950	*Brought forward.*
XII. 5.	921	25·448	Arable.
,,	922	·345	Space between road & fence.
XII. 6.	923	5·273	Public road.
,,	924	23·207	Arable, road, & old quarry.
,,	925	12·679	Arable & old quarry.
XI. 11.	926	1·019	Plantation.
,,	927	·311	Plantation.
,,	928	32·972	Pasture & streams.
,,	929	·560	Nursery.
,,	930	4·487	Private road.
XI. 12.	931	26·196	Arable.
,,	932	10·426	Plantation & roads.
,,	933	·698	Pasture.
,,	934	2·919	Plantation & rough pasture.
,,	935	16·147	Arable & double fence.
XI. 8.	935a	·812	Plantation & stream.
XI. 12.	936	·773	Plantation.
,,	936a	·195	Burn.
,,	937	15·015	Furze.
,,	938	·314	Plantation.
XII. 5.	939	37·016	Wood & roads.
,,	940	44·516	Pasture, roads, stream, &c.
,,	941	3·154	Plantation & road.
,,	942	·332	Pasture.
,,	943	1·549	Plantation.
,,	944	5·419	Plantation & old quarry.
,,	945	1·619	Rough pasture.
,,	946	5·796	Rough pasture (three pieces).
XII. 9.	947	54·405	Arable, roads, &c.
XII. 5.	948	2·269	Rough pasture (four pieces).
XII. 6.	949	15·124	Arable & roads.
XII. 10.	950	4·745	Arable.
XII. 6.	951	111·330	Rough pasture, old quarries, &c.
XI. 12.	952	·875	Plantation.
,,	953	18·272	Arable.
,,	955	·451	Plantation.
,,	956	7·819	Plantation.
,,	957	146·999	Ettrick Water.
,,	958	24·928	Arable.
,,	959	·802	Pasture.
,,	960	20·335	Arable, rough pasture, &c.
,,	961	97·163	Rough pasture & roads.
XII. 9.	962	15·051	Arable.
,,	963	·488	Plantation.
,,	964	·372	Plantation.
,,	965	10·191	Arable, road, & double fence.
,,	966	6·097	Haining Moss.
,,	967	·812	Plantation.
,,	968	2·088	Plantation.
,,	969	·428	Plantation.
		14466·191	*Carried forward.*

No. of Sheet.	No. on Plan.	Area in Acres.	Description.
		14466·191	*Brought forward.*
XII. 9.	970	·341	Plantation.
,,	971	4·716	Plantation, road, & stream.
,,	972	·077	Pond.
,,	973	·094	Pond.
,,	974	·985	Pasture & stream.
,,	975	·141	Pond.
,,	976	13·553	Pasture.
,,	977	·165	Plantation.
,,	978	4·687	Arable.
,,	979	3·902	Arable.
,,	980	·571	Cottages, ruin, & enclosure.
XI. 10.	981	·126	Sheepfold.
XI. 11.	982	3·246	Plantation.
,,	983	·190	House, yard, & garden.
,,	984	2·917	Pasture.
,,	985	·012	Boathouse.
,,	986	·091	Small island.
,,	987	·038	Small island.
,,	988	5·709	Loch.
,,	989	6·748	Arable.
,,	990	·531	Arable.
,,	991	21·503	Arable.
,,	992	4·892	Plantation.
,,	993	·749	Private road.
,,	994	8·929	Plantation.
XI. 12.	995	19·953	Arable.
,,	996	·442	Farmsteading, yard, & garden.
,,	997	·492	Garden.
,,	998	18·748	Arable.
,,	999	1·817	Plantation.
,,	1000	2·951	Furze, road, & pasture.
,,	1001	14·409	Arable.
,,	1002	9·668	Rough pasture & furze.
,,	1003	7·030	Plantation.
,,	1004	11·698	Public road.
,,	1005	19·793	Arable & double fence.
,,	1006	2·343	Furze, rough pasture, & road.
,,	1007	·729	Rough pasture.
,,	1008	·433	House & garden.
,,	1009	·574	Offices & yards.
,,	1010	·302	Arable.
,,	1011	·171	Plantation.
,,	1012	·038	House.
,,	1013	·248	Garden.
,,	1014	6·650	Rough pasture, stream, &c.
XII. 9.	1015	6·077	Rough pasture & road.
,,	1016	11·153	Arable.
,,	1017	·680	Rough pasture.
,,	1018	7·665	Arable, road, & stream.
,,	1019	·268	Plantation & stream.
		14695·436	*Carried forward.*

No. of Sheet.	No. on Plan.	Area in Acres.	Description.
		14695·436	*Brought forward.*
XII. 9.	1020	1·097	Plantation.
,,	1021	·950	Plantation.
,,	1022	16·260	Pasture & stream.
,,	1023	·181	Cottage & garden.
,,	1024	1·647	Plantation & stream.
,,	1025	33·687	Pasture, roads, stream, &c.
,,	1026	2·052	Plantation.
,,	1027	1·637	Plantation.
,,	1028	·218	Private road.
,,	1029	3·452	Plantation.
,,	1030	·178	Plantation.
,,	1031	·219	House, garden, & plantation.
,,	1032	1·156	Plantation.
,,	1033	25·111	Pasture.
,,	1034	·082	Plantation.
,,	1035	1·242	Plantation.
,,	1036	·161	Mill pond.
,,	1037	3·391	Plantation & streams.
,,	1038	·243	Bank of road.
,,	1039	·243	Bank of road.
,,	1040	4·113	Arable & stream.
,,	1041	52·691	Arable & road.
XII. 10.	1042	6·974	Arable & road.
,,	1043	63·198	Rough pasture, road, &c.
,,	1044	·030	House & garden.
,,	1045	·360	House, yard, & enclosure.
,,	1046	1·706	Loch (part of).
XI. 11.	1047	209·426	Rough pasture, roads, &c.
,,	1048	2·784	Plantation.
,,	1049	·832	House, garden, yard, &c.
,,	1050	3·867	Rough pasture.
,,	1051	3·096	Plantation & stream.
,,	1052	·238	Plantation.
,,	1053	·292	Plantation.
,,	1054	·274	Plantation.
,,	1055	10·292	Arable.
,,	1056	42·367	Arable.
,,	1057	·164	House & garden.
,,	1058	·533	Farmsteading & yard.
,,	1059	·058	Plantation.
,,	1060	1·270	Plantation & mill lead.
,,	1061	·820	Arable.
,,	1062	1·071	Plantation.
,,	1063	33·177	Arable.
,,	1064	·110	House & garden.
XI. 12.	1065	1·451	House, offices, yards, & shed.
,,	1066	1·394	Ornamental ground.
,,	1067	·493	Garden.
,,	1068	·109	Pasture.
,,	1069	·821	Private road.
		15232·654	*Carried forward.*

No. of Sheet.	No. on Plan.	Area in Acres.	Description.
		15232·654	*Brought forward.*
XI. 12.	1070	20·802	Arable.
,,	1071	19·580	Arable, road, stream, &c.
,,	1072	1·243	Private road.
,,	1073	13·648	Arable.
XII. 9.	1074	18·518	Arable, roads, stream, &c.
,,	1075	·669	Plantation.
,,	1076	·135	House & garden.
,,	1077	·327	Haining Tile Works.
,,	1078	21·915	Arable & double fence.
,,	1079	8·178	Plantation, road, & streams.
,,	1080	3·634	Rough pasture & stream.
XI. 11.	1081	6·835	Public road.
,,	1082	5·692	Plantation & stream.
,,	1083	·613	Private road.
,,	1084	1·326	Gardens.
,,	1085	·189	Lodge & garden.
,,	1086	·120	Plantation.
,,	1087	·724	Plantation.
,,	1088	·673	Pasture.
,,	1089	1·819	Private road.
,,	1090	20·580	Arable.
XI. 12.	1091	36·276	Arable.
,,	1092	4·281	Rough pasture, mill lead, &c.
,,	1093	·744	Plantation.
,,	1094	·557	Pasture.
,,	1095	·080	Pond.
,,	1096	1·063	Mill, offices, yards, & gardens.
,,	1096a	7·964	Arable & stream.
,,	1097	11·418	Arable & stream.
,,	1098	4·224	Plantation & stream.
,,	1099	·429	Pasture & stream.
,,	1100	17·330	Arable.
,,	1101	16·278	Arable & double fence.
,,	1102	2·308	Rough pasture.
,,	1103	2·286	Burn.
,,	1104	·553	Plantation & stream.
,,	1105	1·176	Plantation.
,,	1106	1·740	Rough pasture & stream.
,,	1107	18·275	Arable, rough pasture, & stream.
,,	1108	5·417	Plantation.
,,	1109	11·208	Arable, rough pasture, & road.
,,	1110	1·499	Plantation & road.
,,	1111	·178	House, outhouse, & garden.
,,	1112	11·356	Arable, road, & footpath.
,,	1113	2·026	Rough pasture.
,,	1114	7·262	Arable.
XII. 9.	1115	·867	Plantation & stream.
,,	1116	11·122	Arable.
,,	1117	7·072	Arable.
,,	1118	1·148	Plantation, stream, &c.
		15566·011	*Carried forward.*

No. of Sheet.	No. on Plan.	Area in Acres.	Description.
		15566·011	*Brought forward.*
XII. 9.	1119	21·365	Arable & stream.
,,	1120	·761	Private road.
,,	1121	·419	Plantation & stream.
,,	1122	·975	Pasture & double fence.
,,	1123	3·728	Pasture.
,,	1124	1·936	House, offices, yards, &c.
,,	1124a	·349	Pasture.
,,	1125	2·861	Pasture & stream.
,,	1126	4·170	Arable.
,,	1127	1·518	Plantation & stream.
,,	1128	·117	Private road.
,,	1129	·822	Pasture.
,,	1130	·380	House, yard, garden, & stream.
,,	1131	4·725	Plantation, roads, & stream.
XII. 10.	1132	·072	House & garden.
,,	1133	117·516	Rough pasture, roads, streams, &c.
XI. 10.	1134	528·230	Rough pasture, streams, &c.
XI. 11.	1135	·651	House, garden, &c.
,,	1135a	·148	House & enclosure.
,,	1136	·201	Garden.
,,	1137	·874	Rough pasture, road, & stream.
,,	1138	·473	House, yards, kennels, & garden.
,,	1139	·140	Plantation.
,,	1140	6·436	Arable.
,,	1141	·479	Plantation.
,,	1142	·230	Quarry.
,,	1143	44·832	Arable & camp (remains of).
,,	1144	2·094	Rough pasture & stream.
,,	1145	32·758	Arable, &c.
,,	1146	3·510	Plantation & stream.
,,	1147	16·654	Rough pasture & streams.
,,	1148	2·279	Furze.
,,	1149	2·646	Rough pasture & stream.
XI. 12.	1150	5·454	Plantation & streams.
,,	1151	5·185	Arable & small plantation.
,,	1152	1·194	Pasture.
,,	1153	21·774	Rough pasture, &c.
,,	1154	12·837	Arable.
,,	1155	2·518	Arable.
,,	1156	18·742	Arable & stream.
,,	1157	·291	Pasture & double fence.
,,	1158	·399	Plantation & double fence.
,,	1159	·273	House & garden.
,,	1160	·887	Pasture & stream.
,,	1161	22·377	Arable & stream.
,,	1162	1·588	House, offices, yards, &c.
,,	1163	6·189	Arable.
,,	1164	3·121	Plantation & stream.
,,	1165	·962	Plantation.
,,	1166	32·921	Arable, rough pasture, & stream.
		16507·072	*Carried forward.*

No. of Sheet.	No. on Plan.	Area in Acres.	Description.
		16507·072	*Brought forward.*
XI. 12.	1167	1·795	Plantation & stream.
,,	1168	6·777	Public road.
XII. 9.	1169	3·009	Rough pasture, road, & stream.
,,	1170	·279	Plantation.
,,	1171	·340	House & garden.
,,	1172	2·002	Pasture & roads.
,,	1173	28·868	Plantation & road.
,,	1174	3·561	Arable.
,,	1175	2·149	Plantation.
,,	1176	13·347	Arable, stream, & double fences.
,,	1177	·078	Mill pond.
,,	1178	1·349	Plantation & stream.
,,	1179	6·595	Arable & double fence.
,,	1180	12·296	Arable, stream, & double fence.
,,	1181	1·799	Plantation, roads, & streams.
,,	1182	·040	Saw mill.
,,	1183	·881	Pasture.
,,	1184	13·490	Pasture, roads, stream, &c.
,,	1185	5·493	Rough pasture.
,,	1186	9·146	Rough pasture & streams.
XII. 10.	1187	·083	Public road.
XI. 11.	1188	24·906	Arable & small plantation.
,,	1189	·271	House, offices, yard, & garden.
,,	1190	6·086	Arable.
,,	1191	1·155	Rough pasture.
,,	1192	3·307	Arable.
,,	1193	2·947	Rough pasture & stream.
,,	1194	37·985	Arable, rough pasture, & stream.
XI. 12.	1195	13·700	Rough pasture, &c.
,,	1196	·591	Rough pasture.
,,	1197	33·669	Rough pasture, stream, &c.
,,	1198	55·591	Arable.
,,	1199	·543	Mill pond.
,,	1200	1·584	Rough pasture & stream.
,,	1201	1·864	Rough pasture & stream.
,,	1202	·601	Burn.
,,	1203	1·497	Plantation.
,,	1204	25·160	Arable & stream.
,,	1205	·273	Cottages & garden.
,,	1206	1·697	Pasture, road, & stream.
,,	1207	28·559	Arable.
,,	1208	27·377	Arable & stream.
XII. 9.	1209	25·439	Rough pasture.
,,	1210	17·432	Rough pasture.
,,	1211	8·952	Plantation.
,,	1212	·262	Mill pond.
,,	1213	8·390	Arable.
,,	1214	10·912	Arable, stream, & double fence.
,,	1215	·208	Mill pond.
,,	1216	·197	Mill pond.
		16961·604	*Carried forward.*

No. of Sheet.	No. on Plan.	Area in Acres.	Description.
		16961·604	*Brought forward.*
XII. 9.	1217	11·813	Public road.
,,	1218	·142	Two enclosures, &c.
,,	1219	214·478	Rough pasture, roads, &c.
XII. 10.	1220	79·044	Rough pasture, streams, &c.
XI. 15.	1221	22·111	Arable, road, & stream.
,,	1222	·397	Banks of road.
XI. 11.	1223	2·040	Private road.
,,	1224	20·668	Plantation, roads, streams, &c.
,,	1225	·062	Cottages, shed, waste, & stream.
,,	1226	·220	Cottages & garden.
XI. 15.	1227	·139	Rough pasture.
,,	1228	1·834	Plantation.
XI. 11.	1229	·719	Rough pasture, roads, & stream.
XI. 15.	1230	·754	Private road.
,,	1231	2·408	House, offices, yards, gardens, &c.
,,	1232	163·388	Rough pasture, streams, &c.
XI. 16.	1233	29·005	Rough pasture.
,,	1234	27·492	Rough pasture, furze, & stream.
,,	1235	20·926	Arable, streams, & rough pasture.
XI. 12.	1236	19·618	Arable & stream.
XII. 9.	1237	90·750	Rough pasture & streams.
,,	1238	196·565	Wood, roads, & streams.
XII. 10.	1239	·051	Pond.
XI. 14.	1240	6·443	Plantation, road, stream, &c.
,,	1241	23·869	Arable & stream.
XI. 15.	1242	4·694	Arable.
,,	1243	3·848	Arable.
,,	1244	1·578	Rough pasture & double fence.
,,	1245	27·608	Arable, stream, & rough pasture.
,,	1246	5·173	Plantation.
,,	1247	·089	Rough pasture.
,,	1248	4·932	Arable.
,,	1249	56·625	Arable.
,,	1250	1·324	Rough pasture.
,,	1251	·362	Sheepfold.
,,	1252	1·496	Mill pond.
,,	1253	179·431	Rough pasture & stream.
XI. 16.	1254	24·732	Rough pasture, stream, &c.
,,	1255	11·780	Arable & stream.
,,	1256	7·749	Plantation.
,,	1257	54·161	Arable, stream, &c.
,,	1258	2·596	Rough pasture & stream.
,,	1259	10·870	Arable.
,,	1260	23·663	Arable.
,,	1261	20·271	Rough pasture & quarries.
,,	1262	19·767	Arable.
XII. 13.	1263	28·645	Rough pasture & stream.
,,	1264	3·681	Plantation.
,,	1265	2·910	Public road.
,,	1266	33·639	Rough pasture, streams, &c.
		18428·164	*Carried forward.*

No. of Sheet.	No. on Plan.	Area in Acres.	Description.
		18428·164	*Brought forward.*
XII. 13.	1267	82·478	Rough pasture, streams, &c.
,,	1268	1·112	Public road.
XI. 15.	1269	·184	Rough pasture.
,,	1270	·138	Public road.
,,	1271	·151	Bank of road.
,,	1272	1·713	Rough pasture.
,,	1273	·160	Garden.
,,	1274	1·349	Rough pasture.
,,	1275	24·099	Arable.
XI. 16.	1276	29·639	Arable, &c.
,,	1277	6·655	Plantation.
XII. 13.	1278	142·182	Wood, roads, & streams.
,,	1279	·795	Rough pasture.
XI. 15.	1280	6·462	Rough pasture & streams.
,,	1281	19·642	Arable, stream, & quarry.
,,	1282	7·797	Arable, &c.
,,	1283	20·134	Arable.
,,	1284	·863	Rough pasture (three pieces).
,,	1285	·304	Cottages & garden.
,,	1286	·225	Rough pasture.
,,	1287	1·334	House, offices, yards, & garden.
,,	1288	23·252	Arable & stream.
XI. 16.	1289	29·016	Arable, stream, &c.
XI. 15.	1290	23·694	Rough pasture & stream.
,,	1291	3·647	Arable, sheepfold, &c.
,,	1292	21·420	Arable, &c.
,,	1293	5·330	Rough pasture.
XI. 16.	1294	372·420	Rough pasture, streams, &c.
,,	1295	14·677	Arable.
XII. 13.	1296	113·776	Rough pasture, streams, &c.
,,	1297	·581	Bank of road.
,,	1298	2·611	Arable & road.
,,	1299	·068	House & garden.
,,	1300	·994	Arable.
,,	1301	3·740	Rough pasture & quarry.
,,	1302	·192	House & gardens.
,,	1303	·320	Arable.
,,	1304	6·612	Arable, &c.
XV. 3.	1305	3·305	Public road.
XI. 16.	1306	685·289	Rough pasture, streams, &c.
		20086·524	

No. of Sheet.	No. on Plan.	Area in Acres.	Description.
XV	1	168·037	Moor, streams, roads, &c.
,,	2	10·098	Arable & stream.
,,	3	14·778	Arable.
,,	4	8·531	Arable.
,,	5	4·906	Wood.
,,	6	6·448	Arable.
,,	7	4·993	Arable.
,,	8	1·818	House, offices, garden, & yards.
,,	9	1·719	Plantation.
,,	10	3·694	Rough pasture.
,,	11	12·193	Rough pasture, stream, & roads.
,,	12	·251	House & garden.
,,	13	70·053	Rough pasture.
,,	14	1122·067	Moor, streams, old quarries, &c.
,,	15	1·047	Sheepfold.
		1430·633	Area of Selkirk Parish (detached).

NOTE.--There are neither roads, railways, nor water in Selkirk Ph. (Detached).

RECAPITULATION.

19638·218	Land.
307·019	Water.
108·811	Public Roads.
26·438	Private Roads.
6·038	Railway.
20086·524	Area of Selkirk Parish (exclusive of detached portion).
1430·633	Area of Selkirk Parish (detached).
21517·157	Total Area of Selkirk Parish, in the County of Selkirk.

N.B.—The County Boundary runs through the Parish of Selkirk. 21517·157 Acres is the Area of the portion in Selkirkshire, the other portions are in Roxburghshire.

AGENTS FOR THE SALE

OF THE

ORDNANCE PLANS.

ENGLAND.

London	Mr. J. Arrowsmith, 10, Soho Square, W. Messrs. Letts, Son & Co., 8, Royal Exchange, E.C. Messrs. Longman & Co., Paternoster Row, E.C. Mr. E. Stanford, 6, Charing Cross, S.W. Messrs. Vacher & Son, 29, Parliament Street, S.W. Messrs. Webster & Co., 60, Piccadilly, W. Messrs. G. Philip & Son, 32, Fleet Street, E.C.; & L'pool. Mr. J. Wyld, Charing Cross. Dr. J. J. Whitty, C.E., 35, Parliament Street, S.W
Appleby	Mr. J. Whitehead.
Alnwick	Mr. M. Smith.
Bath	Messrs. Sims & Son.
Birmingham	Messrs. Napper & Wright.
Beverley	Mr. John Kemp.
Bolton	Mr. H. Bradbury.
Bristol	Mr. John Lavars.
Bishop Auckland	Mr. M. Braithwaite.
Barnard Castle	Messrs. J. & R. W. Atkinson.
Cleveland, Yorkshire	M. George Dixon.
Cardiff	Mr. Hugh Bird.
Carlisle	Messrs. Thurnam & Sons.
Coventry	Mr. Edward Wright.
Chelmsford	Mr. Thomas B. Arthy.
Darlington	Mr. H. Penney.
Durham	Mr. George Andrews.
Fareham	Mr. George Sutton.
Gloucester	Messrs. G. J. Wait & Co.
Great Ayton, nr. Stokesley, Yorkshire	Mr. G. Dixon.
Hartlepool	Messrs. Pearson & Co.
Huddersfield	Mr. A. L. Peace.
Hull	Mr. J. W. Leng.
Kirkby Lonsdale	Mr. R. Morphet.
Kendal	Mr. T. Atkinson.
Keswick	Mr. James Mayo.
Liverpool	Messrs. G. Philip & Son. Messrs. Webb & Hunt. Mr. J. R. Isaac.
Leeds	Mr. J. Smith.
Longton	Mr. F. S. Wright.
Longport, Staff.	Mr. Evans.
Malton	Mr. H. Smithson.
Manchester	Mr. G. Simms. Mr. W. T. Hansbrow, 59, King Street.
North Shields	Messrs. Phillipson & Hare.
Norwich	Mr. H. Pigg.

Newcastle.....	Mr. R. Turner.
Nottingham	Mr. R. Sutton.
Oldham	Mr. John Hirst.
Oxford	Messrs. Spiers & Son.
Penrith.....	Mr. B. T. Sweeten.
Portsmouth	Mr. W. H. Charpentier.
Plymouth	Mr. J. Land.
Preston	Mr. R. Veevers.
Reading.....	Mr. G. Lovejoy.
Rochdale	Mr. E. Wrigley.
Richmond, Yorkshire	Mr. J. Bell.
Ripon	Messrs. Johnston & Co.
Scarborough....	Mr. S. W. Theakstone.
Settle	Mr. J. Wildman.
Sheffield	Mr. H. Pawson.
Swansea.....	Mr. E. Pearce.
Stockton-on-Tees	Messrs. Jennett & Co.
Southampton ..	Mr. W. Sharland.
Sunderland	Mr. H. J. Dixon.
Thirsk	Mr. W. Bransby.
Ulverston.....	Mr. Soulby.
Wakefield	Messrs. Hicks & Allen.
Wigan	Mr. S. G. Bucknall.
Whitehaven....	Messrs. Callender & Dixon.
Windermere....	Mr. J. Garnett.
York	Mr. J. Glaisby.

SCOTLAND.

Edinburgh.....	Messrs. Johnston, 4, St. Andrew Square. Messrs. Black, North Bridge. Mr. T. C. Jack, Princes Street.
Ayr	Mr. John Dick.
Aberdeen	Messrs. Keith & Gibb.
Airdrie, Lanarksh	Mr. Thomas Forsyth.
Annan.....	Mr. William Cuthbertson.
Bathgate	Mr. J. Johnston.
Cupar	Mr. S. Robinson.
Dumfries	Mr. Sinclair.
Dunfermline ..	Messrs. Miller & Son.
Dunse	Mr. George Johnston.
Dundee	Mr. C. D. Chalmers.
Glasgow.....	Messrs. J. Smith & Son. Messrs. J. Lumsden & Son.
Haddington	Mr. J. Millen.
Hawick	Mr. William Syme.
Jedburgh	Messrs. A. & W. Easton.
Kirkcaldy.....	Mr. J. J. Wilson.
Kirkcudbright..	Mr. J. Nicholson.
Kelso	Mr. J. H. Rutherford.
Linlithgow	Mr. A. Waldie.
Newton Stewart	Miss A. Watson.
Moffat	Mr. William Muir.
Peebles	Mr. R. Stirling.
Paisley	Mr. William McIntyre.
Selkirk	Mr. G. Lewis.
Stirling.....	Mr. Robert S. Shearer.

AGENTS FOR THE SALE

OF THE

ORDNANCE PLANS.

IRELAND.

Dublin	Messrs. Hodges & Smith, Grafton Street. Messrs. Brassington & Gale, 6, Bachelor's Walk. Dr. J. J. Whitty, C.E.; and at London. Messrs. Thom & Son, 87 & 88, Abbey Street.
Armagh	Mr. John McWatters.
Athlone.....	Mr. James Martin.
Belfast	Mr. James Magill.
Cork	Mr. Francis Guy.
Carlow	Mr. Thomas Edwards.
Cavan.....	Mr. John Fegan.
Clonmell	Mr. James O'Neill.
Drogheda	Mr. Michael Daly.
Enniskillen	Mr. William Trimble.
Galway	Mr. Thomas Croker.
Kilkenny	Mr. William Nicholson.
Londonderry ..	Mr. Hempton.
Mallow	Mr. Joseph Johns.
Mullingar	Mr. Sampson Wallis.
Newry	Mr. Robert Greer.
Omagh	Mr. John Nelis.
Waterford	Mr. Thomas S. Harvey.
Wexford	Mr. F. S. Davis.

18

PARISH OF SHAPINSAY,

IN THE

COUNTY OF ORKNEY AND SHETLAND—

(ORKNEY).

Price One Shilling and Sixpence.

a the
inch,
are of

each

Book;
r and
ained
luded

e in-

tains
er to
unty

miles

Scales

H
T
T

ent

C.F.
T.C.
.W.
Def.
T.S.

the

y of

sion,
lary,

(2.) The fences, &c., bounding either side of a railway are included wholly within its area.

ORDNANCE SURVEY OF SCOTLAND

PARISH OF SHAPINSAY

ORKNEY & SHETLAND
(Orkney)

INDEX TO THE SHEETS

EXPLANATORY REMARKS.

The Scale of the Parish Plans is the 1-2500th of the actual length on the ground, and is equal to 25·344 inches to a mile, or 3·157 chains to an inch, which is very approximately equal to one square inch to one acre, the square of 1·0018 inch being equal to one acre.

The length of each sheet is $1\frac{1}{2}$ miles, and the breadth 1 mile, the area of each sheet is therefore 960 acres.

Each enclosure has a reference number to the area which is given in this Book; in the case of towns and large villages encircled by a red band, one number and area only are given for the portion within the red band, unless they are contained in more than one parish, in which case a number is given for the portion included in each parish.

The Braces [⌐] on the plans are to indicate that the spaces so braced are included under the same reference number.

The Altitudes in feet above the Mean Level of the Sea are written thus —*31·2*.

The Scale of the County Plans is 6 inches to a mile, and each sheet contains 16 sheets of the Parish Plans. There is therefore a double reference number to each sheet of the Parish Plans, as VI. 3., the first number referring to the County Plans, the second number to the Parish Plans.

The dimensions of the sheets on the Six-inch scale being four miles by six miles the area is twenty-four square miles, equal to 15,360 acres.

The following are the characters employed on the Ordnance Plans on the Scales of 1-2500, and 6 inches to a mile :—

County Names	C	Hundreds or Wards	H
Parishes, Ancient or Mother	P	Civil Parishes or Townships	T
Extra Parochial	E	Division of Townships	T

Municipal Wards.....W

Antiquities ..... ROMAN / Druidical or Saxon / Norman or Subsequent

The descriptions of the boundaries are shown by the following initials :—

Centre of Stream	*C.S.*	Centre of Fence	*C.F.*
Centre of Road	*C.R.*	Top of Cop	*T.C.*
Side of Stream or Drain	*S.S.* or *S.D.*	Centre of Wall	*C.W.*
Root of Hedge	*R.H.*	Defaced	*Def.*
Face of Wall	*F.W.*	Track of Stream	*T.S.*

Undefined.....*Und.*

Where a change occurs in the boundaries, the symbol [o—o] is used to show the part at which the change takes place.

N.B.—The areas are computed to the centre of fence, or other boundary of enclosure, except in the following cases :—

(1.) When the fence or other boundary is also the boundary of a Parish or other Civil Division, which does not follow the centre of the fence, the area is calculated to the Parish or other boundary, and not to the centre.

(2.) The fences, &c., bounding either side of a railway are included wholly within its area.

N.B.—To convert Decimal Fractions of an Acre into Roods and Perches, multiply the decimal first by 4 and then by 40, preserving the same number of decimals in the product.

Examples—

	Acres.		Acres.
	633·357		527·013
	4		4
	1·428		·052
	40		40
A. R. P.	17·120	A. R. P.	2·080
633 1 17		527 0 2	

TABLE

FOR CONVERTING DECIMAL PARTS OF AN ACRE INTO ROODS AND PERCHES.

Perch.	0 Rood.	1 Rood.	2 Roods.	3 Roods.	Perch.	0Rood.	1 Rood.	2 Roods.	3 Roods.
0	·000	·250	·500	·750	21	·131	·381	·631	·881
1	·006	·256	·506	·756	22	·137	·387	·637	·887
2	·012	·262	·512	·762	23	.144	·394	·644	·894
3	·019	·269	·519	·769	24	·150	·400	·650	·900
4	·025	·275	·525	·775	25	·156	·406	·656	·906
5	·031	·281	·531	·781	26	·162	·412	·662	·912
6	·037	·287	·537	·787	27	·169	·419	·669	·919
7	·044	·294	·544	·794	28	·175	·425	·675	·925
8	·050	·300	·550	·800	29	·181	·431	·681	·931
9	·056	·306	·556	·806	30	·187	·437	·687	·937
10	·062	·312	·562	·812	31	·194	·444	·694	·944
11	·069	·319	·569	·819	32	·200	·450	·700	·950
12	·075	·325	·575	·825	33	·206	·456	·706	·956
13	·081	·331	·581	.831	34	·212	·462	·712	·962
14	·087	·337	·587	·837	35	·219	·469	·719	·969
15	·094	·344	·594	·844	36	·225	·475	·725	·975
16	·100	·350	·600	·850	37	·231	·481	·731	·981
17	·106	·356	·606	·856	38	·237	·487	·737	·987
18	·112	·362	·612	·862	39	·244	·494	·744	·994
19	·119	·369	·619	·869	40	·250	·500	·750	1·000
20	·125	·375	·625	·875					

PARISH OF SHAPINSAY,

IN THE

COUNTY OF ORKNEY AND SHETLAND—(ORKNEY).

No. of Sheet and Plan and No. on Plan.	Area in Acres.
Sheet XCVII. 6:—	
1	5·531
2	10·459
3	·317
4	·402
5	9·729
6	5·372
7	5·412
8	·086
9	·475
10	35·197
11	14·167
12	·676
13	10·437
14	6·989
Sheet XCVII. 7:—	
15	2·748
16	·273
17	28·188
18	3·944
19	1·069
20	21·814
21	31·595
22	·271
23	·905
24	8·458
25	·406
26	13·627
27	1·275
28	3·248
29	3·921
30	5·038
31	·366
32	·375
33	4·308
34	9·771
35	12·552
36	·624
37	·555
Sheet XCVII. 7:— (*cont*^{d}.)	
38	2·252
39	·335
40	2·033
41	2·774
42	·486
43	·921
44	2·033
45	·371
46	3·599
47	1·890
48	·934
Sheet XCVI. 12:—	
49	15·499
50	6·903
51	74·902
52	4·234
53	9·884
54	·453
55	6·119
56	4·819
57	21·280
58	16·357
59	6·985
60	·750
61	10·045
Sheet XCVII. 9:—	
62	1·788
63	11·790
Sheet XCVII. 10:—	
64	3·929
65	4·581
66	5·843
67	·875
68	5·437
69	3·943
70	1·318
Sheet XCVII. 10:— (*cont*^{d}.)	
71	2·163
72	1·748
73	·443
74	7·036
75	10·231
76	1·728
77	9·854
78	·201
79	15·062
80	1·370
81	32·744
82	·728
83	·455
84	·359
85	2·650
86	2·026
87	·494
88	9·893
89	·275
90	14·720
91	·699
92	3·769
93	·166
94	·649
95	5·115
96	9·951
97	4·653
98	19·479
99	·699
100	10·195
101	1·294
102	2·334
103	6·700
104	·640
105	·401
106	3·629
107	1·201
108	4·762
109	15·865

No. of Sheet and Plan and No. on Plan.	Area in Acres.
Sheet XCVII. 10:—	
(*cont*d.) 110	·714
111	3·811
112	10·435
113	2·247
114	·711
115	7·496
116	·870
117	·863
118	9·553
119	1·917
120	5·271
121	4·879
122	·953
123	·408
124	6·144
125	9·624
126	·359
127	5·112
128	4·677
129	·958
130	5·267
131	9·678
132	4·768
133	14·915
134	·443
135	10·283
136	10·215
137	19·545
138	·329
139	2·138
140	4·021
141	2·097
142	2·262
143	9·303
144	3·747
145	·196
146	8·402
147	5·140
148	4·021
149	1·940
150	18·109
151	3·920
152	4·187
153	·573
154	9·033
155	7·145
156	4·031
157	·680
158	·387
159	9·236
160	2·070

No. of Sheet and Plan and No. on Plan.	Area in Acres.
Sheet XCVII. 10:—	
(*cont*d.) 161	1·022
162	1·839
163	·678
164	2·086
165	3·269
166	·951
167	9·325
168	10·188
169	·880
170	10·951
171	2·125
172	·713
173	4·800
174	1·634
175	1·702
176	4·509
177	7·516
178	10·235
179	10·175
180	2·499
181	7·140
182	6·920
183	2·874
184	·353
185	1·033
186	·427
187	8·398
188	9·447
189	·278
190	·446
191	9·693
192	2·598
193	3·514
194	4·952
195	3·604
196	·268
197	3·863
198	2·156
199	2·830
200	6·158
201	3·457
202	3·434
203	2·895
204	2·422
Sheet XCVII. 11:—	
205	2·040
206	·981
207	8·140
208	7·178
209	1·706

No. of Sheet and Plan and No. on Plan.	Area in Acres.
Sheet XCVII. 11:—	
(*cont*d.) 210	2·354
211	4·829
212	4·891
213	2·284
214	1·482
215	·487
216	2·855
217	·275
218	1·478
219	1·210
220	·387
221	·843
222	1·034
223	6·979
224	·805
225	3·034
226	5·625
227	·098
228	·753
229	9·805
230	8·923
231	·550
232	7·076
233	·396
234	7·048
235	1·905
236	4·204
237	3·641
238	1·921
239	11·715
240	4·989
241	1·168
242	10·281
Sheet XCVI. 16:—	
243	2·589
245	16·612
245	18·938
246	20·885
247	14·349
248	14·047
249	5·280
250	9·434
251	·387
252	·528
253	4·338
254	·673
255	7·659
256	17·139
257	1·276
258	·628

No. of Sheet and Plan and No. on Plan.	Area in Acres.
Sheet XCVI. 16:—	
259	·522
260	2·019
261	18·263
262	·628
263	12·932
264	2·154
265	1·302
266	6·800
267	1·395
268	·236
269	·450
270	6·804
271	·365
272	4·209
273	8·897
274	·748
275	9·338
276	·570
277	16·163
278	2·413
279	·367
280	3·273
281	9·867
282	7·508
283	2·681
284	3·081
285	2·236
286	1·592
287	9·745
288	·900
289	2·008
290	3·214
291	4·800
292	1·790
293	8·120
294	1·483
295	·774
296	7·098
297	·385
298	9·729
299	5·676
300	9·708
301	10·014
302	9·448
303	·289
304	·960
305	8·600
306	9·825
307	2·060
308	5·338
309	5·174
Sheet XCVI. 16:— (*cont*d.)	
310	·273
311	7·247
312	2·920
313	5·564
314	6·873
315	·661
316	6·477
317	10·343
318	20·749
319	9·773
320	10·026
321	·822
322	9·059
323	9·995
324	2·295
325	1·388
326	·577
327	·239
328	9·643
329	1·383
Sheet XCVII. 13:—	
330	20·568
331	21·388
332	19·556
333	·405
334	·730
335	2·453
336	1·242
337	10·348
338	·545
339	·916
340	·625
341	·880
342	·697
343	16·277
344	4·321
345	3·770
346	4·382
347	7·220
348	·152
349	2·119
350	21·840
351	2·178
352	11·960
353	2·437
354	·216
355	4·829
356	4·726
357	·383
358	4·521
Sheet XCVII. 13:— (*cont*d.)	
359	1·113
360	·248
361	·432
362	·394
363	9·152
364	15·232
365	·884
366	5·127
367	29·092
368	·921
369	11·596
370	5·763
371	5·819
371a	·560
372	7·653
373	·524
374	7·166
375	2·082
376	·535
377	·276
378	3·663
379	10·319
380	18·865
381	2·943
382	9·992
383	17·678
384	6·620
385	1·497
386	9·997
387	·300
388	·252
389	·758
390	·274
391	13·434
392	3·343
393	13·885
394	·635
395	10·037
396	·235
397	19·800
398	21·112
399	·421
400	4·168
401	12·791
402	·511
403	5·121
404	5·690
405	·600
406	2·632
407	4·139
408	3·980

No. of Sheet and Plan and No. on Plan.	Area in Acres.	No. of Sheet and Plan and No. on Plan.	Area in Acres.	No of Sheet and Plan and No. on Plan.	Area in Acres.
Sheet XCVII. 13:—		Sheet XCVII. 14:—		Sheet XCVII. 14:—	
(*contd.*) 409	4·461	(*contd.*) 457	14·691	(*contd.*) 506	20·409
410	59·451	458	8·713	507	1·505
411	5·123	459	3·696	508	1·097
412	·325	460	7·322	509	·778
413	9·525	461	1·014	510	7·405
414	·306	462	4·216	511	6·917
415	·406	463	2·256	512	3·220
416	2·706	464	1·997	513	·855
417	2·380	465	1·284	514	5·337
418	10·661	466	4·349	515	·151
419	6·295	467	·640	516	1·769
420	·207	468	·366	517	5·646
421	1·760	469	18·786	518	7·281
421a	·540	470	·428	519	9·168
422	4·069	471	4·849	520	9·951
423	3·224	472	·570	521	10·213
424	10·339	473	6·698	522	1·043
425	4·415	474	3·838	523	·260
426	1·743	475	·276	524	9·637
427	12·523	476	8·501	525	5·905
428	10·179	477	2·692	526	5·348
429	1·435	478	5·898	527	·648
430	6·633	479	1·771	528	12·642
431	13·138	480	2·913	529	·574
432	·497	481	3·390	530	10·338
433	10·070	482	21·106	531	7·218
434	14·978	483	5·277	532	·712
435	4·990	484	10·165	533	3·718
436	1·578	485	9·510	534	1·297
437	13·916	486	14·104	535	1·777
438	15·089	487	9·841	536	8·420
439	·660	488	10·316	537	9·153
440	·192	488a	·330	538	·894
441	·410	489	10·189	539	9·932
442	7·433	489a	·827	540	8·084
443	·681	490	10·155	541	·467
444	1·326	491	9·968	542	1·218
445	10·760	492	·559	543	9·881
		493	12·555	544	5·531
Sheet XCVII. 14:—		494	1·539	545	·737
446	8·677	495	·204	546	10·153
447	·665	496	8·111	547	·174
448	·565	497	2·076	548	9·859
449	9·778	498	1·171	549	·262
450	2·415	499	·663	550	1·758
451	2·427	500	9·709	551	2·314
452	4·274	501	5·713	552	1·265
453	9·935	502	9·394	553	2·569
454	·746	503	·906	554	3·365
455	4·672	504	7·319	555	7·940
456	·686	505	20·430	556	3·285

No. of Sheet and Plan and No. on Plan.	Area in Acres.
Sheet XCVII. 14 :—	
(*contd.*) 557	2·122
558	5·177
559	2·106
560	3·633
561	·324
562	3·958
563	·679
564	14·218
565	4·092
566	5·875
567	1·804
568	2·758
569	4·690
570	2·053
571	4·691
572	·216
573	·334
574	2·495
575	·528
576	1·244
577	5·240
578	·634
579	5·392
580	3·319
581	4·268
582	2·391
583	·414
584	1·193
585	1·803
586	9·664
587	·605
588	8·936
589	1·040
590	·356
591	9·814
592	5·059
593	5·059
594	1·505
595	2·637
596	·389
597	·768
598	14·346
599	·977
Sheet CII. 4 :—	
600	·207
601	46·669
602	16·700
603	16·526
604	16·357
605	·357

No. of Sheet and Plan and No. on Plan.	Area in Acres.
Sheet CII. 4 :—	
(*contd.*) 606	26·775
607	12·390
608	7·512
609	17·332
610	17·458
611	3·025
612	31·810
613	·227
614	25·291
615	·749
616	28·582
617	1·149
618	1·108
619	1·385
620	·414
621	·507
622	18·859
623	·312
624	15·269
625	3·277
626	19·135
627	24·400
628	18·784
629	23·015
630	·941
631	25·614
632	1·464
633	·817
634	32·452
635	98·590
636	17·922
637	29·536
638	1·537
639	23·532
640	1·728
641	·603
642	·440
643	18·343
644	3·596
645	1·236
646	·306
647	·915
648	·106
649	30·446
650	23·362
651	2·434
652	1·645
653	1·016
654	9·462
655	21·864
656	·426

No. of Sheet and Plan and No. on Plan.	Area in Acres.
Sheet CII. 4 :—	
(*contd.*) 657	·330
658	·664
659	2·360
660	19·590
661	2·834
661a	·903
662	1·948
663	·220
664	1·694
Sheet CIII. 1 :—	
665	5·953
666	·317
667	3·559
668	·708
669	·162
670	3·219
671	4·198
672	4·267
673	2·745
674	2·011
675	4·553
676	2·340
677	9·823
678	·217
679	1·267
680	4·690
681	·432
682	6·574
683	·297
684	6·778
685	·372
686	3·032
687	4·899
688	5·639
689	8·002
690	·275
691	17·173
692	5·961
692a	·711
693	·436
694	21·475
695	·671
696	·367
697	2·854
698	1·690
699	3·146
700	1·882
701	1·860
702	5·662
703	·283

No. of Sheet and Plan and No. on Plan.	Area in Acres.
Sheet CIII. 1:—	
(*contd.*) 704	16·577
705	14·555
706	3·932
707	9·264
708	1·597
709	11·879
710	1·284
711	·142
712	10·582
713	19·813
714	7·219
715	·291
716	5·001
717	4·713
718	·368
719	5·124
720	·704
721	3·460
722	·771
723	3·352
724	·142
725	·784
726	3·105
727	·137
728	16·222
729	9·119
730	8·526
731	11·633
732	·493
733	3·686
734	·471
735	·207
736	·244
737	·338
738	1·994
739	3·952
740	8·005
741	2·846
742	2·473
743	5·015
744	·352
745	4·619
746	·903
747	1·424
748	2·932
749	·805
750	3·707
751	46·499
752	·459
753	5·179
754	·243

No. of Sheet and Plan and No. on Plan.	Area in Acres.
Sheet CIII. 1:—	
(*contd.*) 755	1·050
756	6·767
757	2·328
758	6·280
758a	4·297
759	1·749
760	9·941
761	·425
762	16·066
763	·948
764	5·941
765	·866
766	1·289
767	14·497
768	6·741
769	14·145
770	·270
771	·599
772	·939
773	25·334
774	·743
775	19·335
776	16·262
777	6·864
778	12·728
779	1·487
780	·604
781	1·583
782	5·160
783	4·389
783a	·454
784	10·350
785	1·028
786	1·021
787	·975
788	5·979
789	14·469
790	1·873
791	10·901
792	4·299
793	·369
794	·287
795	·460
796	·104
797	10·256
798	1·903
799	7·552
800	2·133
801	6·297
802	20·203
803	1·333

No. of Sheet and Plan and No. on Plan.	Area in Acres.
Sheet CIII. 1:—	
(*contd.*) 804	1·882
805	1·061
806	11·915
807	9·936
808	22·144
809	17·859
810	·393
811	16·110
812	·123
813	·074
814	·523
815	·109
816	25·087
817	·826
818	·569
819	·398
820	3·049
821	17·211
822	·619
823	1·571
824	8·084
825	1·385
826	·271
827	8·253
828	1·534
829	3·646
830	4·965
831	16·638
831a	·524
832	11·637
833	9·992
834	23·518
835	10·430
836	·382
837	·261
838	4·988
839	5·132
840	·750
841	9·290
Sheet CIII. 2:—	
842	6·153
843	9·742
844	·540
845	5·984
846	·638
847	·321
848	3·574
849	·291
850	9·591
851	3·129

No. of Sheet and Plan and No. on Plan.	Area in Acres.
Sheet CIII. 2:—	
(*cont*[d].) 852	6·226
853	5·381
854	5·087
855	3·444
856	1·958
857	2·201
858	5·136
859	2·833
860	16·100
861	·882
862	1·947
863	3·119
864	·812
865	2·208
866	1·978
867	2·403
868	1·535
869	1·173
869a	·376
870	·971
871	5·184
872	10·308
873	1·593
874	1·544
875	5·067
876	·583
877	·814
878	3·023
879	4·819
880	2·446
881	1·269
882	1·631
883	2·237
884	3·593
885	3·756
886	2·886
887	3·319
888	5·732
889	·403
890	13·889
891	·592
892	6·918
893	·375
894	·229
895	3·246
896	·233
897	2·866
898	·768
899	7·132
900	3·239
901	1·717

No. of Sheet and Plan and No. on Plan.	Area in Acres.
Sheet CIII. 2:—	
(*cont*[d].) 902	1·541
903	6·624
904	·300
905	·285
906	8·036
907	4·382
908	2·988
909	2·055
910	2·203
911	1·962
912	·811
913	3·787
914	1·898
915	5·863
916	3·116
917	·158
918	1·473
919	·509
920	4·783
921	6·428
922	·431
923	3·009
924	·950
925	7·724
926	·761
927	1·929
928	·585
929	9·456
930	·378
931	6·664
932	·178
933	·226
934	·479
935	127·884
936	3·649
937	·136
938	·324
939	·711
940	·466
941	·400
942	·154
943	·232
944	·122
945	·146
946	·309
947	3·400
948	·218
949	·639
950	·376
951	647·412

No. of Sheet and Plan and No. on Plan.	Area in Acres.
Sheet CII. 8:—	
952	2·763
953	·752
954	1·068
955	1·426
956	1·008
957	·130
958	1·438
959	1·193
960	13·936
961	·314
962	4·878
963	27·700
964	·748
965	3·048
966	1·525
967	·575
968	·644
Sheet CIII. 5:—	
969	26·117
970	1·767
971	·790
972	1·385
973	4·130
974	2·330
975	14·880
976	1·525
977	·126
978	15·035
979	2·591
980	18·285
981	·384
982	14·213
983	·321
984	14·726
985	1·205
986	2·351
Sheet CIII. 6:—	
987	·921
988	·462
988a	·137
989	·642
990	·343
991	6·936
992	·268
993	4·792
994	7·082
995	·506
996	·456
997	1·307

No. of Sheet and Plan and No. on Plan.	Area in Acres.	No. of Sheet and Plan and No. on Plan.	Area in Acres.	No. of Sheet and Plan and No. on Plan.	Area in Acres.
Sheet CIII. 6:—		Sheet CIII. 6:—		Sheet CIII. 6:—	
(*cont*^{d}.) 998	7·225	(*cont*^{d}.) 1032	1·502	(*cont*^{d}.) 1065	·262
999	·604	1033	5·639	1066	10·044
1000	1·810	1034	5·169	1067	1·848
1001	·447	1035	·826	1067a	·220
1002	7·977	1036	5·149	1068	4·153
1003	·123	1037	1·249	1069	13·961
1004	·312	1038	2·404	1070	·247
1005	·907	1039	6·326	1071	1·021
1006	·122	1040	·445	1072	1·320
1007	·263	1041	10·019	1073	8·544
1008	2·613	1042	6·109	1074	3·190
1009	5·454	1043	15·153	1075	3·333
1010	·462	1044	5·115	1076	·624
1011	4·863	1045	7·965	1077	·513
1012	1·687	1046	1·634	1078	6·325
1013	18·751	1047	1·313	1079	2·207
1014	13·213	1048	4·753	1080	·854
1015	10·077	1049	4·863	1081	15·265
1016	·532	1050	·410	1082	1·376
1017	10·033	1051	3·031	1083	1·374
1018	5·294	1052	8·166	1084	1·913
1019	13·646	1053	2·045	1085	19·079
1020	·320	1054	·573	1086	·882
1021	14·401	1055	·854		
1022	·674	1056	·653	Sheet CIII. 10:—	
1023	·292	1057	·512	1087	3·046
1024	53·179	1058	·643		
1025	·451	1059	4·800	Area numbered -	6703·607
1026	2·544	1060	5·861	Foreshore - -	468·368
1027	7·411	1061	1·406		
1028	·712	1062	4·239	Area of Shapinsay - -	7171·975
1029	1·578	1063	·436		
1030	3·861	1063a	·430		
1031	7·115	1064	1·957		

GRASS HOLM.

Sheet XCVI. 16:—		
1088	2·396	
	3·046	Foreshore.
	5·442	Area of Grass Holm.

No. of Sheet and Plan and No. on Plan.	Area in Acres.	

HELLIAR HOLM.

Sheet CII. 8 :—		
1089	·173	
1090	91·703	
	91·876	Area numbered.
	25·992	Foreshore.
	117·868	Area of Helliar Holm.

RECAPITULATION.

6629·691	Land.
103·102	Roads.
65·086	Water.
497·406	Foreshore.
7295·285	Total area of the Parish of Shapinsay, in the County of Orkney and Shetland (Orkney).

INDEX TO PLACES

IN THE

PARISH OF SHAPINSAY.

COUNTY OF ORKNEY AND SHETLAND (ORKNEY).

Name of Place.	No. of Sheet. 6-inch scale.	No. of Sheet. 25·344 in. scale.
Astley Cottage -	CIII.	1
Balaclava - -	,,	,,
Balfour - -	CII.	4, 8
Balfour Castle -	,,	8
Balfour Mains -	,,	4
Barbreast -	CIII.	1
Bashan - -	,,	,,
Bonnyhill -	XCVII.	10
Braefoot - -	CIII.	2
Braeholand - -	XCVII.	14
Breck - - -	CIII.	1
Brecks - -	XCVII.	10
Broadgreen -	XCVI.	16
Burness - -	XCVII.	13
Burnside - -	CII.	4
Burnside - -	CIII.	2
Burroughston -	XCVII.	11
Busgar - -	CIII.	6
Caskald - -	XCVII.	10
Chapelbrae -	CIII.	1
Clett - -	XCVII.	14
Cotbrae - -	CIII.	1
Cot-on-hill - -	,,	2
Courthall - -	,,	1
Crossgate - -	,,	,,
Cumlibank -	XCVII.	10
Diggins - -	,,	,,
East House - -	,,	11
East Leira -	,,	14
Edmeston -	,,	10
Ellwick - -	CII.	4
Ellwickbank -	CIII.	1
Feaston - -	XCVII.	14

Name of Place.	No. of Sheet. 6-inch scale.	No. of Sheet. 25·344 in. scale.
Flakimoss -	XCVII. CIII.	13 1
Fristigarth - -	,,	2
Fuag - -	XCVII.	14
Furrowend - -	XCVI.	16
Garth - -	,,	12
Gibro - -	,,	16
Geostane - -	XCVII.	10
Grasquoy -	CIII.	5
Greenataing -	,,	2
Greenwall -	XCVI.	16
Grenigo - -	XCVII.	10
Grind - -	CII.	4
Habreck - -	XCVII.	10
Hacosness -	CIII.	6
Hamar - -	,,	1
Hannatoft -	,,	,,
Haroldsgarth -	,,	6
Haughland - -	,,	2
Hawkquoy -	XCVII.	10
Headgo - -	,,	7
Heathfield -	CIII.	1
Helligeo - -	,,	6
Hestavoll - -	,,	2
Hewan - -	,,	1
Hillside - -	XCVII.	10
Hoseby - -	CIII.	1
How - -	,,	6
Inkerman - -	XCVII.	14
Kirkhill - -	,,	,,
Lufaness - -	CIII.	5
Lingro - -	XCVII.	10
Linton - -	,,	14

Name of Place.	No. of Sheet. 6-inch scale.	No. of Sheet. 25·344 in. scale.
Little Feaston -	XCVII.	14
Little Sandsgarth -	CIII.	6
Lochend - -	XCVII.	14
Lucknow - -	,,	,,
Luckston - -	CIII.	6
Mid House -	XCVII.	11
Monquhanny -	,,	14
Mossbank - -	,,	13
Mounthooly -	,,	,,
Mounthooly -	CIII.	6
Ness - -	XCVII.	7
Netherbigging -	,,	10
Nether Stye -	CIII.	1
Newbigging -	XCVII.	10
Newcot - -	CIII.	2
Newfield - -	,,	,,
Newgorn - -	XCVII.	14
Newhouse - -	CIII.	1
Newlot - -	,,	6
Nisthouse -	XCVII.	11
North-hill -	,,	10
Odin - -	,,	13
Odinstone - -	,,	,,
Osted - -	CIII.	1
Parkhall - -	XCVII.	13
Pekin - -	CIII.	2
Petra - -	,,	,,
Pertaquoy - -	,,	6
Pictoe - -	,,	2
Quholm - -	XCVII.	6
Quoybanks -	XCVII.	14
Quoys - -	,,	7
Quoymorhouse -	CIII.	6
Roadside - -	,,	1
Rose Cottage -	XCVII.	14
Rosecraigie - -	XCVI.	16
Sandsgarth -	CIII.	6
Sandside - -	XCVII.	10
Sandston - -	CIII.	6
Scarpagarth - -	,,	,,
Sholtoquoy - -	XCVII.	10
Skawnesstoft -	,,	14
Sound - -	CII.	8
Steaquoy - -	CIII.	6
Strathore - -	XCVII.	13
Swartaquoy -	,,	14
Troynhead - -	XCVI.	16
Upper Stye - -	CIII.	1
Veantrow - -	XCVII.	10
Vedesquoy -	,,	7
Waltness - -	XCVI.	16
Watermoss - -	CIII.	2
Warthill - -	,,	1
Westhill - -	XCVI.	16
West Leira - -	XCVII.	13
Whiteclett - -	,,	14

LONDON:
Printed by George E. Eyre and William Spottiswoode,
Printers to the Queen's most Excellent Majesty.
For Her Majesty's Stationery Office.
[.—50.—7/81.]

ORDNANCE SURVEY OF SCOTLAND.

BOOK OF REFERENCE TO THE PLAN

OF THE

PARISH OF SHOTTS,

IN THE

COUNTY OF LANARK,

CONTAINING 25336·168 ACRES.

COLONEL SIR HENRY JAMES, R.E., F.R.S., F.G.S., &c.,

SUPERINTENDENT OF THE ORDNANCE SURVEY.

PRINTED AT THE ORDNANCE SURVEY OFFICE, SOUTHAMPTON.

1860.

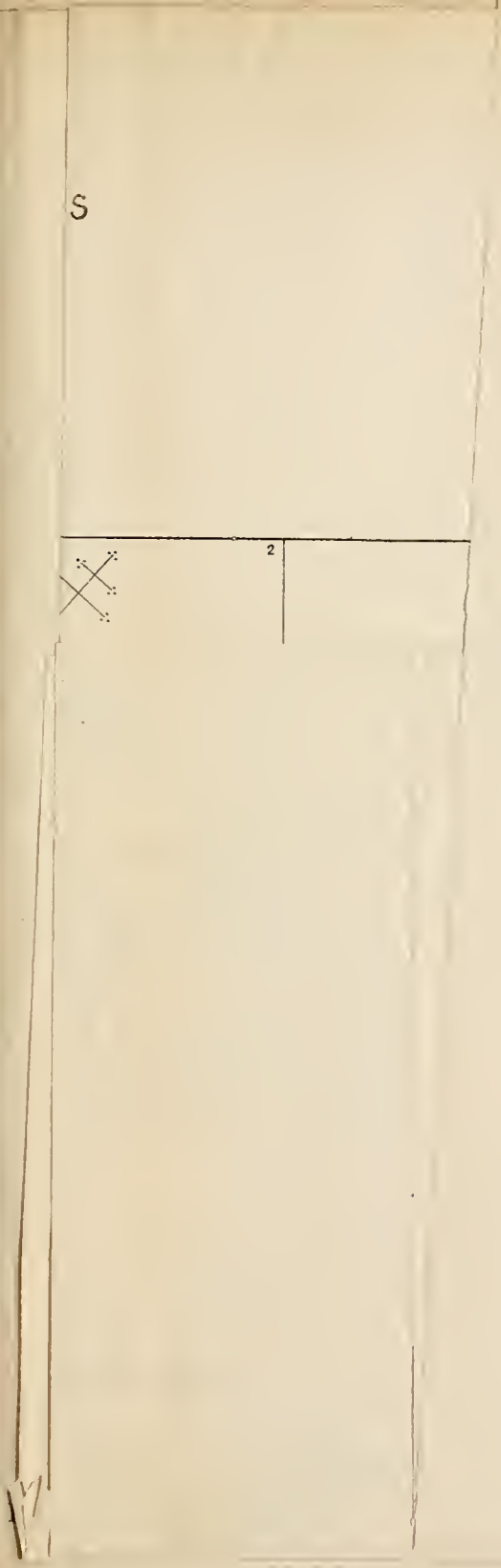

Where a change occurs in the boundaries, the symbol [o—o] is used to shew the part at which the change takes place.

EXPLANATORY REMARKS.

The Scale of the Parish Plans is the 1-2500th of the actual length on the ground, and is equal to 25·344 inches to a mile, which is very approximately equal to one square inch to one acre, the square of 1·0018 inch being equal to one acre.

The length of each sheet is 1½ miles, and the width 1 mile, the area of each sheet is therefore 960 acres.

Each enclosure has a reference number to the area which is given in this Book.

The Braces (*f*) on the plans are to indicate that the spaces so braced are included under the same reference number.

The Altitudes in feet above the Mean Level of the Sea are written thus—31·4.

The Scale of the Plans of the County is 6 inches to a mile, and each sheet contains the same area as 16 sheets of the Parish Plans. There is therefore a double reference number to each sheet, as VI. 9., the Roman Numerals referring to the County Plans, the Arabic Figures to the Parish Plans.

The following are the characters employed on the Ordnance Plans on the Scales of 1-2500, and 6 inches to a mile:—

County Names	C	Hundreds or Wards	W
Parishes	P	Townships	T
Extra Parochial	E	Division of Townships	T

Antiquities ..... ROMAN / Druidical or Saxon / Norman or Subsequent

The descriptions of the boundaries are shewn by the following initials:—

Centre of Stream	*C. S.*	Centre of Fence	*C. F.*
Centre of Road	*C. R.*	Top of Cop	*T. C.*
Side of Stream or Drain	*S. S.* or *S. D.*	Centre of Wall	*C. W.*
Root of Hedge	*R. H.*	Defaced	*Def.*
Face of Wall	*F. W.*	Track of Stream	*T. S.*
Undefined	*Und.*		

Where a change occurs in the boundaries, the symbol [o—o] is used to shew the part at which the change takes place.

TABLE

FOR CONVERTING DECIMAL PARTS OF AN ACRE INTO ROODS AND PERCHES.

Perches.	0 Rood.	1 Rood.	2 Roods.	3 Roods.
0	0·000	0·250	0·500	0·750
1	0·006	0·256	0·506	0·756
2	0·012	0·262	0·512	0·762
3	0·019	0·269	0·519	0·769
4	0·025	0·275	0·525	0·775
5	0·031	0·281	0·531	0·781
6	0·037	0·287	0·537	0·787
7	0·044	0·294	0·544	0·794
8	0·050	0·300	0·550	0·800
9	0·056	0·306	0·556	0·806
10	0·062	0·312	0·562	0·812
11	0·069	0·319	0·569	0·819
12	0·075	0·325	0·575	0·825
13	0·081	0·331	0·581	0·831
14	0·087	0·337	0·587	0·837
15	0·094	0·344	0·594	0·844
16	0·100	0·350	0·600	0·850
17	0·106	0·356	0·606	0·856
18	0·112	0·362	0·612	0·862
19	0·119	0·369	0·619	0·869
20	0·125	0·375	0·625	0·875
21	0·131	0·381	0·631	0·881
22	0·137	0·387	0·637	0·887
23	0·144	0·394	0·644	0·894
24	0·150	0·400	0·650	0·900
25	0·156	0·406	0·656	0·906
26	0·162	0·412	0·662	0·912
27	0·169	0·419	0·669	0·919
28	0·175	0·425	0·675	0·925
29	0·181	0·431	0·681	0·931
30	0·187	0·437	0·687	0·937
31	0·194	0·444	0·694	0·944
32	0·200	0·450	0·700	0·950
33	0·206	0·456	0·706	0·956
34	0·212	0·462	0·712	0·962
35	0·219	0·469	0·719	0·969
36	0·225	0·475	0·725	0·975
37	0·231	0·481	0·731	0·981
38	0·237	0·487	0·737	0·987
39	0·244	0·494	0·744	0·994
40	0·250	0·500	0·750	1·000

N.B.—To convert Decimal Fractions of an Acre into Roods and Perches, multiply the decimal first by 4 and then by 40, preserving the same number of decimals in the product.

Example 1.

633·357 Acres.
4
1·428
40
A. R. P. 17·120
633 1 17 .....

Example 2.

527·013 Acres.
4
·052
40
A. R. P. 2·080
527 0 2 .....

PARISH OF SHOTTS,

IN THE

COUNTY OF LANARK.

No. of Sheet.	No. on Plan.	Area in Acres.	Description.
VIII. 3.	1	·866	Waste ground, slope, &c.
,,	2	·058	Barbleus Forge.
,,	3	15·481	Arable, road, old quarry, &c.
,,	4	·801	Plantation, & half of stream.
,,	5	·493	Occupation road.
,,	6	1·302	Barbleus, homestead, garden, &c.
,,	7	·294	Plantation.
,,	8	·248	Arable, slope, & half of stream.
,,	9	16·608	Arable & slope.
,,	10	2·719	Plantation.
,,	11	10·850	Arable, old gravel pit, slope, &c.
,,	12	15·714	Arable.
,,	13	9·487	Arable & ruin.
,,	14	·916	Plantation.
,,	15	·250	Plantation & half of stream.
,,	16	6·449	Arable, slope, & half of stream.
,,	17	·522	Arable.
,,	18	·383	Stepends, homestead, garden, &c.
,,	19	·157	Waste ground & pool.
,,	20	1·346	Arable.
,,	21	10·555	Arable.
,,	22	1·144	Rough pasture & road.
VIII. 4.	23	·883	Plantation & half of stream.
,,	24	·322	Occupation road.
,,	25	·570	Plantation & half of stream.
,,	26	·015	House, &c.
,,	27	3·126	Arable, & half of stream.
,,	28	·866	Houses, gardens, &c.
,,	29	·065	Houses, garden, &c.
,,	30	·373	Old quarry.
,,	31	3·704	Arable & slope.
,,	32	1·661	Arable, road, trees, &c.
,,	33	·100	Pasture slope, & trees.
,,	34	1·158	Caldercruix, houses, gardens, &c.
,,	35	3·226	Meadow, slope, & road.
,,	36	2·357	Arable, road, & half of stream.
,,	37	·057	Pasture.
,,	38	·148	Clints, cottage, garden, &c.
,,	39	3·018	Arable & road.
,,	40	12·010	Arable, old quarry, &c.
		130·302	*Carried forward.*

No. of Sheet.	No. on Plan.	Area in Acres.	Description.
		130·302	*Brought forward.*
VIII. 4.	41	·061	Plantation.
,,	42	2·875	Arable & half of stream.
,,	43	·880	Plantation & half of stream.
,,	44	7·052	Arable & old quarry.
,,	45	2·021	Arable, slope, trees, &c.
,,	46	1·963	Reservoir.
,,	47	·586	Waste ground, pool, &c.
,,	48	·158	Plantation.
,,	49	·210	House, garden, &c.
,,	50	1·105	Caldercruix Paper Mill, &c.
,,	51	·941	Houses, gardens, &c.
,,	52	·235	Parish road.
,,	53	·331	Waste ground, road, &c.
,,	54	·130	House, garden, &c.
,,	55	·416	Pond.
,,	56	4·709	Pasture.
,,	57	5·469	Pasture, slope, half of mill lade, &c.
,,	58	1·023	Arable, slope, & half of mill lade.
,,	59	·518	Plantation, slope, &c.
,,	60	2·279	Pasture, road, slope, &c.
,,	61	·231	Hosenet, house, gardens, &c.
,,	62	4·663	Pasture, road, & ruin.
,,	63	·466	Pasture, slope, pond, &c.
,,	64	·475	Pasture, slope, & half of stream.
,,	65	3·209	Moss.
,,	66	21·440	Arable, slope, & half of stream.
,,	67	1·826	Plantation, road, & half of stream.
,,	68	·485	Plantation & half of stream.
,,	69	·512	Pasture & road.
,,	70	·742	Garden, &c.
,,	71	·380	Hillend House, &c.
,,	72	2·415	Pasture & slope.
,,	73	3·477	Plantation, road, footpath, &c.
,,	74	5·533	Rocky heathy pasture, road, &c.
,,	75	27·016	Arable, road, & slope.
,,	76	·400	Rough pasture, &c.
,,	77	·917	Moffathills, homestead, garden, &c.
,,	78	82·167	Rocky heathy pasture, road, &c.
,,	79	63·651	Rocky heathy pasture, &c.
,,	80	·482	Village of Hillend (part of).
,,	81	·662	Village of Hillend (part of).
,,	82	·368	Village of Hillend (part of).
,,	83	1·379	Pasture.
,,	84	13·864	Arable.
,,	85	1·603	Pasture.
,,	86	5·068	Pasture.
,,	87	·765	Hillend, homestead, garden, &c.
,,	88	5·808	Arable.
,,	89	2·454	Pasture.
IX. 1.	90	169·986	Hillend Reservoir (part of).
		585·708	*Carried forward.*

No. of Sheet.	No. on Plan.	Area in Acres.	Description.
		585·708	*Brought forward.*
IX. 1.	91	·164	Pasture.
,,	92	·383	Pasture.
,,	93	3·437	Plantation.
,,	94	17·460	Plantation, slope, & half of burn.
,,	95	·050	Shingle island.
,,	96	1·436	Plantation & half of burn.
,,	97	5·761	Plantation, slope, & half of burn.
,,	98	·442	Arable.
,,	99	1·208	Arable.
,,	100	·431	Plantation.
,,	101	·404	Arable.
,,	102	2·503	Arable & trees.
,,	103	·103	Plantation.
,,	104	·130	House, school, garden, &c.
,,	105	·071	House, &c.
,,	106	·601	Pasture.
,,	107	·305	Plantation.
,,	108	1·889	Plantation.
,,	109	·051	Occupation road.
,,	110	·203	Plantation.
,,	111	2·807	Hillend Reservoir (part of).
,,	112	1·508	Arable.
,,	113	3·842	Arable.
,,	114	2·029	Plantation.
,,	115	·060	Plantation.
,,	116	·869	Arable.
,,	117	·051	Plantation.
,,	118	6·639	Arable.
,,	119	·327	Forestfield Inn, garden, &c.
,,	120	1·556	Plantation.
,,	121	·740	Parish road
,,	122	·802	Arable & half of North Calder Water.
,,	123	3·482	Arable.
,,	124	3·152	Arable.
,,	125	·166	Arable.
,,	126	·082	Plantation.
,,	127	·734	Cottages, gardens, &c.
,,	128	·560	Arable & half of North Calder Water.
,,	129	·013	Arable & half of North Calder Water.
,,	130	1·213	Arable & half of North Calder Water.
,,	131	3·648	Arable.
,,	132	3·360	Arable.
,,	133	·050	Plantation.
IX. 2.	134	2·505	Pasture, &c.
,,	135	40·598	Plantation & half of drain.
,,	136	15·355	Arable.
,,	137	3·988	Arable & half of drain.
,,	138	2·479	Arable.
,,	139	13·697	Plantation.
,,	140	·530	Plantation.
		739·582	*Carried forward.*

No. of Sheet.	No. on Plan.	Area in Acres.	Description.
		739·582	*Brought forward.*
IX. 2.	141	·427	Raisyhill, house, garden, &c.
,,	142	·019	House.
,,	143	12·977	Arable & road.
,,	144	·040	House & shed. (Bedlormie T.P.)
IX. 3.	145	1·271	Pasture, slope, half of milllade, &c.
,,	146	·914	Pasture, slope, half of milllade, &c.
,,	147	10·874	Arable, slope, footpath, &c.
,,	148	·545	Clattering Mill, garden, kiln, &c.
,,	149	·487	Pasture, waste ground, &c.
,,	150	·637	Arable.
,,	151	1·003	Arable.
,,	152	2·165	Arable.
,,	153	10·660	Arable.
,,	154	·354	Pasture.
,,	155	4·627	Plantation & road.
,,	156	16·359	Arable.
,,	157	1·253	Barbauchlaw Burn (half of).
,,	158	14·221	Arable.
IX. 4.	159	·647	Plantation.
,,	160	11·041	Arable.
,,	161	9·520	Arable.
,,	162	4·672	Moss.
,,	163	10·486	Arable & half of Black Moss Burn.
,,	164	3·075	Moss & half of Black Moss Burn.
,,	165	55·615	Moss & half of Black Moss Burn.
,,	166	5·045	Arable.
,,	167	·154	Plantation.
,,	168	1·171	Arable.
,,	169	·842	Northrig, homestead, garden, &c.
,,	170	1·235	Rough heathy pasture.
,,	171	4·624	Arable.
,,	172	·199	Plantation.
,,	173	1·464	Houses, &c.
,,	174	·422	Plantation & half of drain.
,,	175	7·685	Arable & half of drain.
,,	176	9·505	Arable & half of Black Moss Burn.
,,	177	·112	Occupation road.
,,	178	1·906	Arable.
,,	179	1·934	Coal & ironstone pit, &c.
,,	180	4·994	Arable.
,,	181	·795	Tramroad.
,,	182	·636	Pasture.
,,	183	4·143	Arable & half of Black Moss Burn.
,,	184	·160	Occupation road.
,,	185	10·437	Arable & half of Black Moss Burn.
,,	186	·149	Waste ground, &c.
,,	187	·222	House, garden, &c.
,,	188	4·166	Coal & ironstone pit & waste ground.
,,	189	·227	Pasture.
,,	190	2·064	Arable.
		977·762	*Carried forward.*

No. of Sheet.	No. on Plan.	Area in Acres.	Description.
		977·762	*Brought forward.*
IX. 4.	191	39·391	Moss.
,,	192	16·004	Moss.
,,	193	15·047	Arable & half of drain.
,,	194	38·068	Moss, half of drain, & waste ground.
,,	195	·641	Tramroad.
,,	196	4·477	Moss.
,,	197	2·381	Rough heathy pasture.
VIII. 7.	198	3·218	Arable, slope, &c.
,,	199	8·847	Arable.
,,	200	7·714	Arable.
,,	201	2·141	Stepends Colliery (part of).
,,	202	·051	Stepends Colliery (part of).
,,	203	·414	Stepends Colliery (part of).
,,	204	6·632	Arable, slope, &c.
,,	205	1·548	Plantation, &c.
,,	206	·315	Pond.
,,	207	1·842	Rocky pasture & slope.
,,	208	1·274	Rough pasture, rocky pasture, &c.
,,	209	22·652	Arable, slope, road, pools, &c.
,,	210	46·875	Arable, slope, &c.
,,	211	·653	Annieshill, homestead, garden, &c.
,,	212	1·299	Plantation, slope, & rocks.
,,	213	6·449	Arable.
,,	214	·178	Lodge, &c.
,,	215	·298	Occupation road.
,,	216	·303	Ornamental ground & trees.
,,	217	·264	Ornamental ground & trees.
,,	218	·081	Occupation road.
,,	219	2·082	Plantation.
,,	220	12·918	Arable & part of Browns burn.
,,	221	1·127	Easter Moffat Mains, homestead, &c.
,,	222	2·126	Parish road.
,,	223	7·710	Arable, slope, gravel pit, &c.
,,	224	·324	Plantation.
,,	225	9·582	Arable.
,,	226	4·560	Plantation, slope, &c.
,,	227	·501	Pasture, slope, &c.
,,	228	1·521	Arable, road, & trees.
,,	229	·763	Plantation, slope, & road.
,,	230	9·207	Arable & road.
,,	231	4·319	Plantation, slope, & footpath.
,,	232	6·089	Arable, road, & slope.
,,	233	7·370	Arable.
,,	234	·331	Plantation.
,,	235	7·391	Arable.
,,	236	1·240	Plantation & slope.
,,	237	8·405	Ornamental ground & trees.
,,	238	2·341	Plantation, road, & slope.
,,	239	·200	Offices, &c.
,,	240	·937	Gardens, conservatories, &c.
		1297·863	*Carried forward.*

No. of Sheet.	No. on Plan.	Area in Acres.	Description.
		1297·863	*Brought forward.*
VIII. 7.	241	2·251	Arable & road.
,,	242	·051	Plantation.
,,	243	1·831	Plantation & footpath.
,,	244	·596	Plantation, road, & footpath.
,,	245	·101	Easter Moffat, house, &c.
,,	246	1·428	Ornamental ground, road, &c.
,,	247	1·605	Ornamental ground & trees.
,,	248	2·166	Plantation, pond, & footpath.
,,	249	·450	Occupation road.
,,	250	1·702	Arable, road, & footpath.
,,	251	21·584	Arable, road, & trees.
,,	252	·296	Plantation.
,,	253	·855	Plantation.
,,	254	·060	Lodge, garden, &c.
,,	255	2·231	Plantation & footpath.
,,	256	·280	Plantation.
,,	257	19·015	Arable & quarry.
,,	258	·328	Plantation.
,,	259	6·966	Arable.
,,	260	·092	Plantation.
,,	261	12·063	Arable.
,,	262	·772	Plantation.
,,	263	5·958	Parish road.
,,	264	·503	Plantation.
,,	265	·808	Plantation.
,,	266	3·135	Moss.
,,	267	1·068	Pasture, road, slope, & trees.
,,	268	3·576	Plantation, slope, & coal mine.
,,	269	1·070	Arable, road, & trees.
,,	270	5·860	Arable & road.
,,	271	·922	Wester Moffat, homestead, &c.
,,	272	·220	Plantation, road, & grass.
,,	273	·586	Waste ground, road, & plantation.
,,	274	·189	Stackyard.
,,	275	·161	Pasture.
,,	276	2·238	Arable.
,,	277	3·130	Arable.
,,	278	15·632	Arable & trees.
,,	279	1·816	Plantation.
,,	280	12·707	Arable.
,,	281	·682	Plantation.
,,	282	·111	Occupation road.
,,	283	·087	Plantation.
,,	284	·930	Arable & slope.
,,	285	2·385	Private railway.
,,	286	12·190	Arable.
,,	287	1·749	Meadow.
,,	288	5·468	Plantation & pond.
,,	289	17·339	Arable.
,,	290	·341	Plantation.
		1475·447	*Carried forward.*

No. of Sheet.	No. on Plan.	Area in Acres.	Description.
		1475·447	*Brought forward.*
VIII. 7.	291	2·384	Plantation & road.
,,	292	1·628	Plantation.
,,	293	·212	Quarry & road.
,,	294	·361	Hillhouse, homestead, garden, &c.
,,	295	·239	Arable.
,,	296	·100	Plantation.
,,	297	2·174	Rough heathy pasture.
,,	298	29·069	Arable, road, old coal pit, &c.
,,	299	2·878	Plantation.
,,	300	1·239	Moss.
,,	301	3·200	Arable.
,,	302	1·948	Rough heathy pasture.
,,	303	28·371	Arable.
,,	304	·657	Plantation & road.
,,	305	12·858	Arable & slope.
,,	306	·284	Meadow.
,,	307	8·258	Arable & rocks.
,,	308	4·912	Arable.
,,	308a	1·797	Plantation.
,,	309	7·201	Arable.
VIII. 8.	310	29·319	Arable.
,,	311	92·072	Arable.
,,	312	2·460	Moss.
,,	313	12·702	Arable & road.
,,	314	29·634	Arable, road, trees, & footpath.
,,	315	·231	Pasture.
,,	316	·584	Stackyard.
,,	317	·097	Occupation road.
,,	318	·230	Annieshill Row, houses, &c.
,,	319	5·132	Arable, slope, &c.
,,	320	31·278	Pasture, road, slope, marsh, &c.
,,	321	14·893	Arable & ponds.
,,	322	18·557	Rough pasture, moss, slope, &c.
,,	323	·384	Moss.
,,	324	14·161	Arable.
,,	325	7·041	Arable, road, & half of drain.
,,	326	·934	Moss & part of drain.
,,	327	·457	Arable & half of drain.
,,	328	·105	Pasture slope.
,,	329	·825	Arable & road.
,,	330	·082	Garden (part of), &c.
,,	331	·091	House, ruins, garden, (part of) &c.
,,	332	·994	Rough pasture & road.
,,	333	·419	Rough pasture & road.
,,	334	12·177	Arable.
,,	335	·516	Pasture slope.
,,	336	48·915	Lilly Loch.
,,	337	1·091	Arable & embankment.
,,	338	·422	Pasture embankment & footpath.
,,	339	·242	Rough pasture.
		1911·262	*Carried forward.*

No. of Sheet.	No. on Plan.	Area in Acres.	Description.
		1911·262	*Brought forward.*
VIII. 8.	340	·559	Arable.
,,	341	·590	Arable.
,,	342	4·808	Arable & footpath.
,,	343	7·222	Rough pasture, slope, rocks, &c.
,,	344	6·887	Arable.
,,	345	21·955	Arable.
,,	346	14·879	Rough pasture, slope, rocks, &c.
,,	347	4·029	Parish road.
,,	348	5·722	Arable & pool.
,,	349	·510	Berrieswalls, homestead, garden, &c.
,,	350	16·540	Arable, road, &c.
,,	351	12·466	Arable, slope, &c.
,,	352	10·701	Arable.
,,	353	14·766	Arable, &c.
,,	354	·389	Arable.
,,	355	·392	Arable.
,,	356	·168	Lochrig, house, & garden.
,,	357	17·804	Arable.
,,	358	14·532	Arable.
,,	359	5·248	Arable.
,,	360	1·157	Ironstone pit, waste ground, &c.
,,	361	4·166	Rough heathy pasture.
,,	362	2·419	Rough pasture.
,,	363	13·587	Arable.
,,	364	19·735	Arable.
,,	365	18·161	Arable & footpath.
,,	366	·542	Blacklea, cottage, & garden.
,,	367	26·064	Arable.
,,	368	41·241	Pasture, road, rocks, ruin, &c.
,,	369	8·947	Arable.
,,	370	5·757	Marsh.
,,	371	1·169	Plantation.
,,	372	7·606	Arable.
,,	373	1·914	Tram road, &c.
,,	374	·730	Rough pasture.
,,	375	·111	Plantation.
,,	376	·858	Plantation.
,,	377	13·087	Arable.
,,	378	5·634	Arable.
,,	379	·397	Plantation.
,,	380	2·221	Arable.
,,	381	·612	Lochhill, homestead, & garden.
,,	382	14·753	Arable & half of Browns burn.
,,	383	4·454	Arable & half of Browns burn.
,,	384	6·106	Arable, slope, &c.
,,	385	4·155	Arable.
,,	386	2·602	Arable.
,,	387	14·037	Moss, rough pasture, slope, &c.
,,	388	·300	Plantation.
,,	389	10·218	Arable, road, & gravel pit.
		2304·169	*Carried forward.*

No. of Sheet.	No. on Plan.	Area in Acres.	Description.
		2304·169	*Brought forward.*
VIII. 8.	390	·918	Moss.
,,	391	·037	Houses, &c.
,,	392	11·228	Arable & road.
,,	393	25·019	Moss & half of drain.
,,	394	1·639	Rough pasture & half of drain.
,,	395	18·597	Arable.
,,	396	9·962	Arable.
,,	397	1·324	Arable.
,,	398	·169	Earlshill, homestead, garden, &c.
,,	399	·073	Waste ground.
,,	400	8·989	Arable.
,,	401	18·412	Arable, road, & half of drain.
,,	402	3·488	Rough pasture.
,,	403	4·142	Arable & old ironstone pit.
,,	404	24·105	Arable, slope, rocks, & whins.
,,	405	·347	Arable.
,,	406	4·249	Arable & pool.
,,	407	·230	Pasture.
,,	408	9·075	Arable.
,,	409	19·638	Arable & half of drain.
IX. 5.	410	·210	Plantation.
,,	411	26·103	Turnpike road.
,,	412	24·787	Arable.
,,	413	10·438	Arable & whins.
,,	414	4·884	Meadow, ruin, & trees.
,,	415	·695	Nether Bracco, homestead, &c.
,,	416	1·418	Arable.
,,	417	·773	Pasture, slope, & trees.
,,	418	·661	Woody slope.
,,	419	1·750	Moss.
,,	420	40·437	Arable, trees, &c.
,,	421	9·067	Arable & rough pasture.
,,	422	10·662	Moss, road, footpath, rocks, &c.
,,	423	18·240	Pasture.
,,	424	14·316	Arable & half of drain.
,,	425	·802	Dam.
,,	426	5·003	Pasture.
,,	427	1·531	Arable & slope.
,,	428	18·132	Arable, road, & slope.
,,	429	32·990	Rough pasture, moss, &c.
,,	430	1·836	Moss & half of drain.
,,	431	31·718	Arable & half of drain.
,,	432	9·831	Pasture.
,,	433	·902	Forrest, homestead, garden, &c.
,,	434	33·625	Rough pasture, moss, &c.
,,	435	23·637	Moss & half of drain.
,,	436	·917	Meadow & half of drain.
,,	437	61·001	Middle Bracco, arable, &c.
,,	438	32·985	Pasture.
,,	439	368·119	Rough heathy pasture, &c.
		3253·280	*Carried forward.*

No. of Sheet.	No. on Plan.	Area in Acres.	Description.
		3253·280	*Brought forward.*
IX. 5.	440	13·571	Pasture, slope, rocks, & ruin.
IX. 6.	441	33·628	Rough pasture & half of drain.
,,	442	36·991	Arable & slope.
,,	443	100·209	Rough pasture, slope, &c.
,,	444	2·323	Rough heathy pasture.
,,	445	8·686	Arable.
,,	446	26·812	Arable.
,,	447	3·968	Arable.
,,	448	2·310	Arable.
,,	449	17·307	Rough pasture & footpath.
,,	450	·645	Shininghill, homestead, & garden.
,,	451	·924	Arable.
,,	452	2·396	Meadow.
,,	453	·141	Osiers.
,,	454	51·215	Arable & pool.
,,	455	99·129	Arable & half of drain.
,,	456	2·825	Parish road.
,,	457	12·869	Arable & ruin.
,,	458	3·619	Moss.
,,	459	8·851	Parish road.
,,	460	39·199	Arable.
,,	461	8·163	Arable.
,,	462	8·791	Arable.
,,	463	6·705	Arable.
,,	464	1·016	Arable.
,,	465	·328	Bauds, homestead, garden, &c.
,,	466	·015	House.
,,	467	6·238	Arable & road.
,,	468	6·894	Arable.
,,	469	12·953	Arable.
,,	470	16·370	Arable, road, & part of drain.
,,	471	12·106	Meadow & half of burn.
,,	472	20·476	Meadow, half of burn, &c.
,,	473	8·503	Meadow, half of burn, &c.
,,	474	14·064	Arable.
,,	475	9·720	Arable.
,,	476	·259	Occupation road.
,,	477	·818	Forrestdike, homestead, &c.
,,	478	2·159	Arable.
,,	479	1·081	Plantation.
,,	480	7·726	Arable.
,,	481	·147	House, &c.
,,	482	22·639	Arable & footpath.
,,	483	5·680	Arable.
,,	484	4·381	Arable.
,,	485	8·548	Arable.
,,	486	6·214	Arable.
,,	487	2·762	Arable.
,,	488	6·042	Arable.
,,	489	·132	Plantation.
		3921·828	*Carried forward.*

No. of Sheet.	No. on Plan.	Area in Acres.	Description.
		3921·828	*Brought forward.*
IX. 6.	490	10·629	Arable.
,,	491	·061	Plantation.
,,	492	6·900	Meadow.
,,	493	4·451	Arable.
,,	494	·341	Plantation.
,,	495	19·760	Arable & trees.
,,	496	18·640	Arable, slope, &c.
,,	497	12·244	Arable.
,,	498	12·708	Arable.
,,	499	14·227	Arable.
,,	500	5·648	Arable.
,,	501	4·529	Arable.
,,	502	4·677	Arable.
,,	503	6·003	Parish road.
,,	504	10·685	Arable.
,,	505	·581	Plantation.
,,	506	9·405	Arable.
,,	507	·668	Plantation.
,,	508	·411	Occupation road.
,,	509	·296	Garden.
,,	510	·605	Forrestburn, homestead, &c.
,,	511	1·075	Plantation, slope, &c.
,,	512	2·288	Meadow, slope, trees, &c.
,,	513	·091	Plantation, &c.
,,	514	·468	Plantation, slope, &c.
IX. 7.	515	1·455	Arable.
,,	515a	·267	Standhill, homestead, garden, &c.
,,	516	8·380	Moss & road.
,,	517	1·507	Parish road.
,,	518	10·104	Arable.
,,	519	·181	Plantation.
,,	520	·106	Pasture.
,,	521	4·540	Arable.
,,	522	2·492	Meadow, &c.
,,	523	14·036	Arable & road.
,,	524	3·285	Meadow, &c.
,,	525	2·294	Plantation.
,,	526	7·825	Moss.
,,	527	14·400	Arable.
,,	528	8·947	Arable & road.
,,	529	26·516	Arable.
,,	530	20·479	Arable.
,,	531	1·547	Rough heathy pasture.
,,	532	17·346	Arable.
,,	533	7·130	Arable, half of burn, road, &c.
,,	534	7·371	Moss, &c.
,,	535	1·143	Pasture, &c.
,,	536	4·163	Meadow, &c.
,,	537	12·777	Moss.
,,	538	2·754	Moss.
		4250·264	*Carried forward.*

No. of Sheet.	No. on Plan.	Area in Acres.	Description.
		4250·264	*Brought forward.*
IX. 7.	539	8·125	Arable.
,,	540	4·825	Arable.
,,	541	9·611	Arable.
,,	542	8·584	Arable.
,,	543	6·476	Rough heathy pasture, road, &c.
,,	544	4·206	Moss.
,,	545	2·653	Plantation.
,,	546	1·053	Rough pasture.
,,	547	17·332	Arable.
,,	548	5·942	Arable & half of burn.
,,	549	·111	Plantation.
,,	550	·242	Occupation road.
,,	551	·061	Pasture.
,,	552	·330	Plantation.
,,	553	·950	Arable.
,,	554	·132	Grass.
,,	555	·191	Plantation.
,,	556	·192	Occupation road.
,,	557	·916	Bogend, homestead, garden, &c.
,,	558	·322	Stackyard.
,,	559	9·220	Arable.
,,	560	11·125	Arable.
,,	561	1·299	Rough pasture.
,,	562	13·973	Pasture, whins, &c.
,,	563	14·262	Pasture, slope, & rocks.
,,	564	19·872	Arable.
,,	565	20·791	Arable.
,,	566	3·746	Arable.
,,	567	15·927	Arable.
,,	568	17·512	Arable.
,,	569	8·468	Plantation.
,,	570	12·769	Arable.
,,	571	9·322	Arable & road.
,,	572	1·147	Loan, homestead, garden, &c.
,,	573	·237	Rough pasture.
,,	574	1·379	Arable, ruin, & pool.
,,	575	·870	Meadow.
,,	576	17·923	Arable & trees.
,,	577	·058	Plantation.
,,	578	9·899	Arable.
,,	579	10·872	Arable & road.
,,	580	12·824	Arable, road, slope, trees, &c.
,,	581	31·929	Pasture, slope, rocks, & whins.
,,	582	11·542	Arable & rocks.
,,	583	14·924	Arable.
,,	584	16·003	Arable.
,,	585	·582	Occupation road.
,,	586	4·480	Arable.
,,	587	9·607	Arable.
,,	588	2·627	Plantation.
		4627·707	*Carried forward.*

No. of Sheet.	No. on Plan.	Area in Acres.	Description.
		4627·707	*Brought forward.*
IX. 7.	589	12·492	Arable, road, & ruin.
,,	590	·038	Plantation.
,,	591	1·102	Arable.
,,	592	·101	Plantation.
,,	593	22·893	Arable & road.
,,	594	7·564	Parish road.
,,	595	·429	Old quarry &c.
,,	596	10·380	Plantation, slope, rocks, &c.
,,	597	10·217	Arable.
,,	598	9·812	Arable.
,,	599	11·856	Pasture.
,,	600	1·946	Arable.
,,	601	4·269	Arable.
,,	602	6·053	Pasture, footpath, road, whins, &c.
,,	603	·205	Pasture & pool.
,,	604	·269	Pasture.
,,	605	·419	Pasture & footpath.
,,	606	·338	Plantation.
,,	607	·661	Blairmuckhill, homestead, &c.
,,	608	·398	Garden, &c.
,,	609	·500	Plantation.
,,	610	·254	Stanyhill, house, garden, &c.
,,	611	6·224	Arable & old quarry.
,,	612	·391	Hill, homestead, garden, &c.
,,	613	·270	Stackyard.
,,	614	6·034	Arable.
,,	615	17·446	Arable.
,,	616	15·792	Arable & ruin.
,,	617	6·904	Arable.
,,	618	17·104	Arable.
,,	619	1·354	Rough pasture, slope, &c.
,,	620	9·365	Arable.
,,	621	16·102	Arable.
,,	622	·621	Pasture, rocks, & whins.
,,	623	7·450	Parish road.
,,	624	9·232	Arable.
,,	625	10·431	Arable.
,,	626	11·233	Arable.
,,	627	5·938	Arable.
,,	628	12·826	Arable.
IX. 8.	629	2·677	Moss.
,,	630	11·901	Moss.
,,	631	·356	Plantation.
,,	632	4·051	Arable
,,	633	6·577	Parish road
,,	634	3·704	Plantation.
,,	635	11·663	Arable.
,,	636	15·734	Moss.
,,	637	8·188	Moss.
,,	638	·744	Plantation.
		4950·215	*Carried forward.*

No. of Sheet.	No. on Plan.	Area in Acres.	Description.
		4950·215	*Brought forward.*
IX. 8.	639	33·617	Arable, road, &c.
,,	640	·914	Coal pit, waste ground, &c.
,,	641	·472	Plantation.
,,	642	1·468	Plantation.
,,	643	21·638	Arable.
,,	644	13·123	Arable & pool.
,,	645	13·027	Arable.
,,	646	·463	Plantation.
,,	647	·356	Rough heathy pasture.
,,	648	37·658	Moss & trees.
,,	649	2·059	Occupation road.
,,	650	1·020	Arable.
,,	651	1·940	Plantation.
,,	652	5·296	Arable.
,,	653	1·076	Southrig, homestead, garden, &c.
,,	654	32·612	Arable, road, & pool.
,,	655	·781	Plantation.
,,	656	6·111	Arable & road.
,,	657	·686	Dyke, homestead, garden, &c.
,,	658	38·029	Arable, road, trees, & pool.
,,	659	13·634	Arable & road.
,,	660	6·712	Arable & pool.
,,	661	1·125	Arable.
,,	662	·278	Occupation road.
,,	663	·552	Plantation.
,,	664	·849	Plantation.
,,	665	·960	Torrance, homestead, garden, &c.
,,	666	·189	Occupation road.
,,	667	1·188	Arable, garden, shed, footpath, &c.
,,	668	7·267	Arable.
,,	669	16·488	Arable.
,,	670	7·601	Moss.
,,	671	17·724	Arable & road.
,,	672	·200	Moss.
,,	673	·275	Moss.
,,	674	·832	Plantation.
,,	675	1·247	Plantation.
,,	676	14·338	Arable & road.
,,	677	6·269	Arable & part of burn.
,,	678	3·702	Plantation.
,,	679	18·181	Arable.
,,	680	5·396	Plantation.
,,	681	4·685	Arable.
,,	682	2·776	Arable.
,,	683	1·007	Occupation road.
,,	684	14·070	Moss & half of drain.
,,	685	·463	Pool.
,,	686	38·615	Moss.
,,	687	2·771	Moss.
,,	688	29·341	Moss.
		5381·296	*Carried forward.*

No. of Sheet.	No. on Plan.	Area in Acres.	Description.
		5381·296	*Brought forward.*
IX. 8.	689	13·733	Arable.
,,	690	7·289	Arable.
,,	691	11·326	Arable.
,,	692	12·922	Arable.
,,	693	4·812	Rough heathy pasture.
,,	694	11·219	Arable.
,,	695	10·062	Arable & part of burn.
,,	696	1·794	Rough heathy pasture.
,,	697	9·210	Arable & part of burn.
,,	698	25·807	Arable.
,,	699	4·395	Moss & half of drain.
,,	700	20·272	Arable & half of drain.
,,	701	21·402	Meadow & half of How Burn.
,,	702	15·779	Arable.
,,	703	4·709	Moss.
,,	704	10·310	Arable.
,,	705	40·394	Arable, trees, & ruin.
,,	706	·833	Arable.
,,	707	3·575	Arable.
,,	708	19·343	Arable.
,,	709	·510	Plantation.
,,	710	·922	Plantation.
,,	711	24·089	Arable & half of burn.
,,	712	·610	Plantation.
,,	713	5·406	Arable.
,,	714	·064	Occupation road.
,,	715	·161	Plantation.
,,	716	2·700	Arable.
,,	717	·657	Stackyard.
,,	718	·459	Occupation road & pool.
,,	719	·854	Netherton, homestead, garden, &c.
,,	720	3·897	Arable.
,,	721	2·066	Arable.
,,	722	·370	Plantation.
,,	723	·307	Plantation.
,,	724	9·114	Arable.
,,	725	11·979	Arable, half of How Burn, &c.
IXa. 5.	726	7·650	Moss.
,,	727	4·420	Meadow, &c.
,,	728	2·675	Moss.
,,	729	·871	Meadow, &c.
,,	730	4·384	Meadow, &c.
VIII. 10.	731	·352	Garden, &c.
,,	732	·719	Gartness Cottage, garden, &c.
,,	733	4·819	Arable & pool.
,,	734	14·195	Plantation, slope, rocks, &c.
,,	735	7·630	Arable, road, & plantation.
,,	736	12·365	Arable.
,,	737	5·830	Arable.
,,	738	3·258	Arable.
		5763·815	*Carried forward.*

No. of Sheet.	No. on Plan.	Area in Acres.	Description.
		5763·815	*Brought forward.*
VIII. 10.	739	·258	Bowhousebraes, homestead, &c.
,,	740	3·942	Arable & road.
,,	741	7·155	Arable.
,,	742	·546	Occupation road.
,,	743	·345	Bowhouseknowe, houses, &c.
VIII. 11.	744	3·030	Pasture.
,,	745	·245	Woody slope.
,,	746	13·531	Arable & road.
,,	747	14·167	Arable, slope, & pool.
,,	748	3·413	Reservoir & trees.
,,	749	11·075	Arable.
,,	750	·409	Springbank, homestead, garden, &c.
,,	751	·950	Stackyard.
,,	752	9·278	Arable & road.
,,	753	·890	Occupation road.
,,	754	6·481	Arable.
,,	755	·717	Springbank Pits (coal), &c.
,,	756	·428	Waste ground & pasture.
,,	757	·069	Houses & shed.
,,	758	·582	Springbank Pits (coal), &c.
,,	759	6·428	Arable.
,,	760	·160	Wood.
,,	761	11·507	Arable, slope, & ponds.
,,	762	4·209	North Calder Water (part of).
,,	763	·140	Wood & slope.
,,	764	6·593	Arable & slope.
,,	765	·461	Plantation.
,,	766	1·355	Plantation & slope.
,,	767	·818	Plantation & slope.
,,	768	12·460	Arable.
,,	769	7·814	Arable.
,,	770	4·628	Plantation.
,,	771	9·120	Arable.
,,	772	6·963	Arable.
,,	773	15·764	Arable & rough pasture.
,,	774	1·344	Rough pasture.
,,	775	3·286	Plantation.
,,	776	·527	Rough pasture & slope.
,,	777	2·779	Plantation.
,,	778	18·272	Arable.
,,	779	·483	Rough pasture.
,,	780	·880	Arable.
,,	781	·551	Plantation, slope, & footpath.
,,	782	5·653	Arable, slope, trees, & footpath.
,,	783	·933	Pasture, slope, & trees.
,,	784	·313	Burn, homestead, gardens, &c.
,,	785	·428	Plantation & road.
,,	786	16·082	Arable.
,,	787	7·231	Arable.
,,	788	·933	Kiltarie, homestead, &c.
		5989·441	*Carried forward.*

No. of Sheet.	No. on Plan.	Area in Acres.	Description.
		5989·441	*Brought forward.*
VIII. 11.	789	·255	Garden.
,,	790	·558	Plantation.
,,	791	7·762	Arable.
,,	792	11·300	Arable.
,,	793	·741	Rough pasture & slope.
,,	794	12·625	Arable.
,,	795	12·051	Arable & rocks.
,,	796	11·944	Moss.
,,	797	·712	Arable.
,,	798	·261	Tramroad.
,,	799	2·090	Waste ground.
,,	800	3·054	Pasture, slope, & trees.
,,	801	1·335	Pasture, slope, & trees.
,,	802	·999	Pasture, slope, & trees.
,,	803	6·180	Arable & slope.
,,	804	1·438	Stackyard & trees.
,,	805	·411	Gimmerscroft, homestead, &c.
,,	806	·436	Plantation & footpath.
,,	807	·347	Parish road.
,,	808	·082	Pasture.
,,	809	·345	Calderside, cottage, garden, &c.
,,	810	1·899	Plantation, slope, & footpath.
,,	811	10·415	Arable.
,,	812	·786	Plantation.
,,	813	10·825	Arable.
,,	814	17·959	Arable & road
,,	815	13·873	Arable & ponds.
,,	816	1·838	Plantation.
,,	817	5·363	Plantation.
,,	818	·239	Pasture.
,,	819	12·405	Arable.
,,	820	7·311	Arable & rough pasture slope.
,,	821	3·037	Arable & pasture.
,,	822	·518	Pasture & ruin.
,,	823	4·590	Arable.
,,	824	25·850	Arable.
,,	825	5·779	Parish road.
,,	826	·530	Waste ground.
,,	827	2·846	Pasture, slope, trees, road, &c.
,,	828	·256	Occupation road.
,,	829	·109	Stackyard.
,,	830	4·217	Arable.
,,	831	1·169	Iron Works (part of), &c.
,,	832	·163	Public road.
,,	833	·685	Waste ground & slope.
,,	834	·802	Houses, &c.
,,	835	·280	Public road.
,,	836	·411	Houses, garden, &c.
,,	837	2·994	Arable.
,,	838	·949	Houses, gardens, &c.
		6202·465	*Carried forward.*

No. of Sheet.	No. on Plan.	Area in Acres.	Description.
		6202·465	*Brought forward.*
VIII. 11.	839	·062	Plantation.
,,	840	12·932	Arable & slope.
,,	841	2·270	Rough pasture, rocks, & footpath.
,,	842	15·610	Arable.
,,	843	11·136	Arable.
,,	844	·247	Knowehead, homestead, &c.
,,	845	1·150	Public road.
,,	846	·239	Garden, &c.
,,	847	13·126	Arable, &c.
,,	848	3·516	Meadow.
,,	849	25·078	Arable, road, footpath, &c.
,,	850	16·290	Arable.
,,	851	10·705	Arable.
,,	852	18·373	Arable.
,,	853	3·279	Arable.
,,	854	·377	Houses, garden, &c.
,,	855	18·789	Arable.
,,	856	1·259	Bowhouse, homestead, garden, &c.
,,	857	1·822	Parish road.
,,	858	·080	Occupation road.
,,	859	25·370	Arable.
,,	860	8·816	Arable.
,,	861	·279	Glenhead, cottage, garden, &c.
,,	862	1·787	Plantation.
,,	863	·082	Occupation road.
,,	864	·406	Plantation & slope.
,,	865	10·706	Arable, &c.
,,	866	22·684	Arable, &c.
,,	867	·301	Woody slope.
,,	868	13·724	Arable, &c.
,,	869	·571	Woody slope & rocks.
,,	870	·241	Pasture, &c.
,,	871	1·212	Woody slope, &c.
,,	872	·194	Rough pasture.
,,	873	16·798	Arable, road, &c.
,,	874	2·126	Pasture, slope, trees, footpath, &c.
,,	875	7·906	Arable & footpath.
,,	876	·840	Dunsiston, homestead, garden, &c.
,,	877	·561	Stackyard, house, &c.
,,	878	2·129	Parish road.
,,	879	6·710	Arable, slope, &c.
,,	880	3·272	Arable.
,,	881	1·119	Roughrig, homestead, garden, &c.
,,	882	·542	Filters.
,,	883	5·096	Waste ground, pasture, rocks, &c.
,,	884	1·977	Arable.
,,	885	·301	Waste ground, &c.
,,	886	·198	Pool.
VIII. 12.	887	53·775	Moss, rough pasture, & pool.
,,	888	2·893	Arable.
		6551·421	*Carried forward.*

No. of Sheet.	No. on Plan.	Area in Acres.	Description.
		6551·421	*Brought forward.*
VIII. 12.	889	·930	Pasture.
,,	890	3·659	Meadow.
,,	891	5·433	Arable.
,,	892	14·623	Arable, slope, & rocks.
,,	893	1·943	Wester Braco, homestead, &c.
,,	894	·506	Waste ground & pool.
,,	895	17·835	Arable.
,,	896	1·665	Plantation.
,,	897	8·973	Moss & half of drain.
,,	898	2·138	Moss & half of drain.
,,	899	99·416	Moss.
,,	900	2·464	Moss.
,,	901	8·935	Arable.
,,	902	·245	Plantation.
,,	903	1·501	Arable.
,,	904	·513	Plantation.
,,	905	4·742	Meadow.
,,	906	6·422	Rocky slope & whins.
,,	907	12·181	Arable & pool.
,,	908	·629	Arable.
,,	909	·829	Bankend, homestead, garden, &c.
,,	910	5·186	Arable.
,,	911	·151	Pasture.
,,	912	12·318	Pasture, road, slope, rocks, &c.
,,	913	9·671	Parish road.
,,	914	26·139	Arable.
,,	915	3·322	Pasture.
,,	916	3·874	Moss.
,,	917	21·309	Arable.
,,	918	29·967	Arable.
,,	919	2·360	Arable.
,,	920	4·958	Pasture.
,,	921	42·585	Arable.
,,	922	1·565	Arable.
,,	923	4·321	Moss.
,,	924	·224	Plantation.
,,	925	15·392	Arable.
,,	926	31·309	Moss
,,	927	1·519	Crook, arable, & ruin.
,,	928	60·713	Arable, road, slope, & quarry.
,,	929	·793	Pasture slope, & rocks.
,,	930	23·809	Arable, road, rocks, & footpath.
,,	931	·929	Mounteow, homestead, garden, &c.
,,	932	1·356	Arable.
,,	933	·038	Arable.
,,	934	14·345	Arable.
,,	935	4·218	Arable.
,,	936	3·049	Arable, slope, & half of burn.
,,	937	47·066	Arable, slope, road, &c.
,,	938	3·906	Arable.
		7123·395	*Carried forward.*

No. of Sheet.	No. on Plan.	Area in Acres.	Description.
		7123·395	*Brought forward.*
VIII. 12.	939	71·625	Arable, slope, rocks, & pool.
,,	940	32·470	Pasture & slope.
,,	941	2·259	Rough pasture & slope.
,,	942	115·919	Reservoir.
,,	943	·958	Arable.
,,	944	·388	Arable.
,,	945	·943	Arable.
,,	946	1·320	Arable.
,,	947	11·880	Arable.
,,	948	·272	Arable, slope, & half of burn.
,,	949	23·934	Arable, slope, & half of burn.
,,	950	8·344	Plantation, slope, & half of burn.
,,	951	1·979	Rough heathy pasture.
,,	952	14·061	Rough heathy pasture.
,,	953	13·907	Arable.
,,	954	12·717	Arable.
,,	955	84·730	Arable, road, slope, & rocks.
IX. 9.	956	500·114	Rough heathy pasture, moss, &c.
,,	957	39·236	Rough heathy pasture, &c.
,,	958	81·627	Pasture, slope, rocks, &c.
,,	959	53·961	Rough heathy pasture, slope, &c.
,,	960	47·428	Rough heathy pasture, slope, &c.
,,	961	32·464	Windyedge, pasture, slope, &c.
,,	962	1·994	Rough heathy pasture.
,,	963	2·728	Public road.
,,	964	4·381	Pasture.
,,	965	12·961	Balgornie, pasture, & ruin.
,,	966	11·879	Rough heathy pasture, & rocks.
,,	967	1·052	Arable.
,,	968	10·237	Rough heathy pasture, slope, &c.
,,	969	3·118	Arable.
,,	970	10·943	Pasture.
,,	971	6·984	Rough heathy pasture.
,,	972	1·774	Rough heathy pasture.
,,	973	99·440	Arable, road, rocks, slope, &c.
,,	974	1·450	Rough pasture, slope, & rocks.
,,	975	15·596	Arable & footpath.
,,	976	8·445	Arable.
,,	977	17·459	Rough heathy pasture.
,,	978	72·384	Pasture, slope, rocks, &c.
,,	979	3·746	Pasture, slope, rocks, & road.
,,	980	·393	Arable.
,,	981	5·779	Arable, road, & gravel pit.
,,	982	1·073	Waste ground, road, & slope.
,,	983	·316	Drying green.
,,	984	·970	Duntillan, homestead, garden, &c.
,,	985	·399	Waste ground.
,,	986	260·854	Rough heathy pasture, rocks, &c.
,,	987	6·080	Rough heathy pasture.
,,	988	5·073	Pasture & slope.
		8843·439	*Carried forward.*

No. of Sheet.	No. on Plan.	Area in Acres.	Description.
		8843·439	*Brought forward.*
IX. 9.	989	3·360	Rough pasture, slope, & rocks.
,,	990	41 131	Arable.
,,	991	22·579	Rough heathy pasture.
,,	992	34·716	Turnpike road.
IX. 10.	993	46·578	Pasture, slope, & rocks.
,,	994	10·814	Arable.
,,	995	·109	Plantation.
,,	996	10·069	Arable.
,,	997	6·770	Arable.
,,	998	15·270	Arable.
,,	999	·189	Pasture.
,,	1000	·314	Bridgehill, homestead, garden, &c.
,,	1001	9·131	Arable & road.
,,	1002	1·123	Plantation.
,,	1003	7·340	Arable.
,,	1004	9·151	Arable road, &c.
,,	1005	3·444	Arable, trees, &c.
,,	1006	·636	Plantation, slope, &c.
,,	1007	3·966	Arable & footpath.
,,	1008	3·012	Arable & old quarry.
,,	1009	·341	Pasture & trees.
,,	1010	·562	Papperthills, homestead, &c.
,,	1011	20·033	Pasture, rocks, road, & old quarry.
,,	1012	18·292	Arable.
,,	1013	12·414	Arable & half of Forestburn Water.
,,	1014	5·713	Moss & half of Forestburn Water.
,,	1015	7·977	Arable.
,,	1016	4·839	Arable.
,,	1017	7·885	Moss & half of Forestburn Water.
,,	1018	8·302	Rough heathy pasture.
,,	1019	5·826	Meadow, &c.
,,	1020	1·050	Arable
,,	1021	·376	Plantation.
,,	1022	5·712	Arable.
,,	1023	4·481	Meadow, &c.
,,	1024	1·647	Rough heathy pasture.
,,	1025	8·011	Arable.
,,	1026	·163	Pool, Forestburn Water (part of).
,,	1027	1·633	Pasture, slope, part of mill-lade, &c.
,,	1028	5·443	Arable, slope, &c.
,,	1029	·201	Forestburn Mill (disused), &c.
,,	1030	·567	Arable, pasture, trees, &c.
,,	1031	8·958	Arable.
,,	1032	6·474	Arable, slope, &c.
,,	1033	16·384	Arable, slope, &c.
,,	1034	6·168	Arable.
,,	1035	2·582	Arable, trees, & footpath.
,,	1036	·408	Bentfoot, homestead, garden, &c.
,,	1037	·212	Pasture.
,,	1038	18·818	Arable.
		9254·604	*Carried forward.*

No. of Sheet.	No. on Plan.	Area in Acres.	Description.
		9254·604	*Brought forward.*
IX. 10.	1039	43·088	Arable, half of burn, &c.
,,	1040	10·819	Meadow, &c.
,,	1041	3·074	Rough heathy pasture, &c.
,,	1042	2·538	Meadow, &c.
,,	1043	107·196	Rough heathy pasture, &c.
,,	1044	12·946	Arable.
,,	1045	20·220	Arable.
,,	1046	6·914	Arable.
,,	1047	15·597	Rough heathy pasture, &c.
,,	1048	1·055	Dewshills, homestead, &c.
,,	1049	4·186	Pasture, slope, rocks, & trees.
,,	1050	44·949	Arable & part of burn.
,,	1051	1·084	Rough heathy pasture, &c.
,,	1052	11·535	Arable & half of burn.
,,	1053	3·788	Arable & half of burn.
,,	1054	15·969	Rough heathy pasture, &c.
,,	1055	14·423	Arable.
,,	1056	9·223	Arable & half of drain.
,,	1057	4·065	Rough heathy pasture, &c.
,,	1058	7·847	Arable.
,,	1059	6·350	Arable & half of drain.
,,	1060	4·345	Arable & road.
,,	1061	·388	Blairmains, homestead, &c.
,,	1062	·238	Occupation road.
,,	1063	1·857	Arable.
,,	1064	3·501	Rough heathy pasture, &c.
,,	1065	3·379	Arable.
,,	1066	4·826	Arable.
,,	1067	5·991	Arable.
,,	1068	22·073	Rough heathy pasture, &c.
,,	1069	·329	Hirst Lodge, house, stable, &c.
,,	1070	·310	Arable.
,,	1071	6·093	Arable.
,,	1072	6·458	Rough heathy pasture, &c.
,,	1073	14·764	Arable.
,,	1074	1·632	Rough heathy pasture.
,,	1075	10·899	Arable.
,,	1076	11·201	Meadow.
,,	1077	10·851	Meadow.
,,	1078	33·781	Arable.
,,	1079	2·163	Arable.
,,	1080	·742	Crossgates, cottage, garden, &c.
,,	1081	1·496	Rough pasture, slope, rocks, &c.
,,	1082	·158	Blairdenhill, homestead, &c.
,,	1083	2·456	Arable & trees.
,,	1084	15·962	Arable.
,,	1085	7·326	Arable.
,,	1086	6·428	Arable.
,,	1087	1·564	Plantation.
,,	1088	10·291	Arable.
		9792·963	*Carried forward.*

No. of Sheet.	No. on Plan.	Area in Acres.	Description.
		9792·963	*Brought forward.*
IX. 10.	1089	6·017	Arable.
,,	1090	·856	Occupation road.
,,	1091	5·996	Arable.
,,	1092	5·758	Arable.
,,	1093	4·489	Arable.
,,	1094	1·793	Arable.
,,	1095	1·803	Arable.
,,	1096	4·709	Arable.
,,	1097	·641	Hirstloanfoot, houses, garden, &c.
,,	1098	1·054	Arable.
,,	1099	·098	West Badweather, homestead, &c.
,,	1100	2·709	Arable.
,,	1101	·441	East Badweather, cottages, &c.
,,	1102	12·401	Arable.
,,	1103	4·370	Arable.
,,	1104	·657	Rough pasture, slope, & rocks.
,,	1105	4·393	Arable & road.
,,	1106	·600	Plantation & slope.
,,	1107	2·544	Arable.
IX. 11.	1108	19·882	Arable, slope, &c.
,,	1109	6·742	Arable.
,,	1110	3·861	Arable.
,,	1111	12·618	Arable.
,,	1112	13·295	Arable.
,,	1113	9·697	Arable & whins.
,,	1114	·778	Plantation.
,,	1115	8·321	Arable & road.
,,	1116	6·702	Arable.
,,	1117	18·635	Arable.
,,	1118	21·202	Arable.
,,	1119	5·124	Arable.
,,	1120	·077	Plantation.
,,	1121	·437	Occupation road.
,,	1122	1·049	Blairmuchole, homestead, &c.
,,	1123	12·065	Arable.
,,	1124	14·284	Arable.
,,	1125	3·295	Arable.
,,	1126	·792	Knowehead (part of), houses, &c.
,,	1127	·590	Knowehead (part of), houses, &c.
,,	1128	3·904	Arable.
,,	1129	2·797	Arable & rocks.
,,	1130	·023	House, &c.
,,	1131	·946	Arable.
,,	1132	·690	Arable & ruin.
,,	1133	·299	Waste ground & rocks.
,,	1134	·879	Pasture & whins.
,,	1135	·246	Plantation.
,,	1136	19·083	Arable, plantation, & whins.
,,	1137	·415	Plantation.
,,	1138	4·914	Arable.
		10047·994	*Carried forward.*

No. of Sheet.	No. on Plan.	Area in Acres.	Description.
		10047·994	*Brought forward.*
IX. 11.	1139	·178	Plantation.
,,	1140	9·383	Arable, half of drain, &c.
,,	1141	4·069	Arable.
,,	1142	12·577	Arable.
,,	1143	3·226	Moss.
,,	1144	2·167	Moss.
,,	1145	8·560	Plantation.
,,	1146	15·450	Arable.
,,	1147	·071	Plantation.
,,	1148	13·875	Arable.
,,	1149	1·548	Plantation.
,,	1150	1·846	Plantation.
,,	1151	·192	Plantation.
,,	1152	18·849	Arable & part of How Burn.
,,	1153	6·181	Arable.
,,	1154	4·777	Arable & road.
,,	1155	1·172	Arable.
,,	1156	·159	Plantation.
,,	1157	·182	Plantation.
,,	1158	·279	Quarryneuk. houses, garden, &c.
,,	1159	·141	Plantation.
,,	1160	13·290	Arable, & plantation.
,,	1161	·359	Plantation.
,,	1162	1·496	Plantation.
,,	1163	4·905	Arable.
,,	1164	9·276	Arable.
,,	1165	·378	Plantation.
,,	1166	1·500	Arable.
,,	1167	11·381	Arable & half of How Burn.
,,	1168	15·156	Arable & part of How Burn.
,,	1169	9·449	Arable, drain, &c.
,,	1170	6·839	Arable, plantation, &c.
,,	1171	·492	Plantation.
,,	1172	·149	Plantation.
,,	1173	8·361	Arable & part of How Burn.
,,	1174	·151	Plantation, slope, &c.
,,	1175	·090	Plantation.
,,	1176	8·208	Arable, slope, & half of How Burn.
,,	1177	·100	Pasture & half of How Burn.
,,	1178	·691	Back o'Moss, homestead, &c.
,,	1179	·800	Plantation, slope, &c.
,,	1180	·537	Arable.
,,	1181	·530	Occupation road.
,,	1182	1·967	Arable, trees, & half of How Burn.
,,	1183	8·601	Arable.
,,	1184	9·257	Arable & part of How Burn.
,,	1185	·129	Plantation & half of How Burn.
,,	1186	13·387	Arable.
,,	1187	·101	Plantation.
,,	1188	1·186	Pasture & half of How Burn.
		10281·642	*Carried forward.*

No. of Sheet.	No. on Plan.	Area in Acres.	Description.
		10281·642	*Brought forward.*
IX. 11.	1189	15·469	Arable & half of How Burn.
,,	1190	·329	Occupation road.
,,	1191	1·549	Ironstone pit, waste, ground, &c.
,,	1192	·397	Plantation.
,,	1193	·751	Arable & part of How Burn.
,,	1194	1·265	Harthill Mains, homestead, &c.
,,	1195	·130	Plantation.
,,	1196	14·323	Arable, slope, road, &c.
,,	1197	2·710	Arable.
,,	1198	·564	Occupation road.
,,	1199	·399	Plantation, rocks, & slope.
,,	1200	·461	Plantation, slope, & rocks.
,,	1201	·645	South Blairmuchole, &c.
,,	1202	10·643	Arable, trees, &c.
,,	1203	1·877	Arable, road, & trees.
,,	1204	·122	Pasture & half of How Burn.
,,	1205	·737	Pasture, slope, &c.
,,	1206	11·335	Arable & half of How Burn.
,,	1207	·282	Grass plot.
,,	1208	·519	Treesbanks, homestead, &c.
,,	1209	·339	Garden, &c.
,,	1210	·759	Arable, slope, & trees.
,,	1211	2·974	Plantation, slope, rocks, &c.
,,	1212	8·502	Arable & trees.
,,	1213	·482	Occupation road.
,,	1214	·781	Plantation, slope, &c.
,,	1215	·430	Plantation.
,,	1216	11·845	Arable & part of How Burn.
,,	1217	5·477	Arable.
,,	1218	·493	Plantation.
,,	1219	7·426	Arable.
,,	1220	4·600	Arable.
,,	1221	1·992	Arable.
,,	1222	8·319	Arable.
,,	1223	14·992	Arable & part of How Burn.
,,	1224	1·096	Plantation & half of How Burn.
,,	1225	2·416	Arable.
,,	1226	·430	Eastfield, homestead, garden, &c.
,,	1227	16·403	Arable & road.
,,	1228	28·575	Arable.
,,	1229	1·432	Arable.
,,	1230	·509	Houses, gardens, &c.
,,	1231	·117	House, garden, &c.
,,	1232	3·875	Arable & road.
,,	1233	10·337	Arable & half of How Burn.
,,	1234	·160	Pasture & trees.
,,	1235	1·095	Arable.
,,	1236	·917	Quarry & road.
,,	1237	1·351	Arable.
,,	1238	·818	Bankhead, houses, gardens, &c.
		10485·091	*Carried forward.*

No. of Sheet.	No. on Plan.	Area in Acres.	Description.
		10485·091	*Brought forward.*
IX. 11.	1239	·245	Bankhead, house, garden, &c.
,,	1240	30·328	Arable & rocks.
,,	1241	18·341	Arable & road.
,,	1242	1·696	Arable.
,,	1243	17·685	Arable.
,,	1244	5·014	Arable.
,,	1245	1·144	Pasture & road.
,,	1246	32·406	Arable, slope, & pool.
,,	1247	·260	Pasture & road.
,,	1248	10·034	Arable & half of Almond River.
,,	1249	1·177	Plantation.
,,	1250	13·708	Arable, road, rocks, &c.
,,	1251	·159	Gibbshill, houses, garden, &c.
,,	1252	·101	Pasture.
,,	1253	·630	Plantation & half of river.
,,	1254	2·351	Arable, road, & half of river.
,,	1255	·370	Plantation.
,,	1256	1·296	Paxtane, homestead, &c.
,,	1257	·386	Garden.
,,	1258	·233	Occupation road.
,,	1259	1·661	Arable.
,,	1260	·190	Pasture.
,,	1261	·966	River Almond (part of).
,,	1262	12·204	Arable.
,,	1263	5·889	Arable.
,,	1264	·324	Wellslea, homestead, garden, &c.
,,	1265	·214	Plantation.
,,	1266	3·094	Arable & plantation.
,,	1267	4·223	Rough heathy pasture.
,,	1268	16·914	Rough rocky pasture, slope, &c.
,,	1269	1·702	Moss.
,,	1270	9·864	Moss.
,,	1271	1·078	Arable.
,,	1272	·531	Muirhead, homestead, garden, &c.
,,	1273	1·019	Arable.
,,	1274	1·119	Easter Muirhead, homestead, &c.
,,	1275	·190	Plantation.
,,	1276	·233	Stackyard.
,,	1277	15·645	Arable, road, slope, rocks, & pools.
,,	1278	·460	Pasture & half of river.
,,	1279	6·296	Arable.
,,	1280	·975	Plantation.
,,	1281	13·464	Arable, slope, & half of river.
,,	1282	5·861	Arable & road.
,,	1283	3·277	Pasture.
IX. 12.	1284	17·679	Arable & part of How Burn.
,,	1285	1·118	Plantation.
,,	1286	8·136	Arable.
,,	1287	10·929	Arable & half of How Burn.
,,	1288	10·856	Arable & half of How Burn.
		10778·766	*Carried forward.*

No. of Sheet.	No. on Plan.	Area in Acres.	Description.
		10778·766	*Brought forward.*
IX. 12.	1289	·137	Plantation.
,,	1290	·068	Plantation.
,,	1291	10·246	Arable, half of drain, &c.
,,	1292	24·648	Arable, road, & part of burn.
,,	1293	16·149	Arable.
,,	1294	·125	Plantation.
,,	1295	·538	Wilson's School, garden, &c.
,,	1296	·917	Houses, gardens, &c.
,,	1297	1·399	Houses, gardens, &c.
,,	1298	1·586	Houses, gardens, &c.
,,	1299	9·900	Arable & half of drain.
,,	1300	·172	Plantation
,,	1301	·604	Viewfield Cottage, garden, &c.
,,	1302	·098	Plantation.
,,	1303	3·252	Arable.
,,	1304	·143	Pasture.
,,	1305	·700	Occupation road.
,,	1306	·510	Plantation.
,,	1307	6·143	Arable & road.
,,	1308	·732	Harthill Mill, houses, garden &c.
,,	1309	·087	Rough pasture.
,,	1310	1·052	Pasture, road, slope, & trees.
,,	1311	7·978	Arable, road, & slope.
,,	1312	7·833	Rough heathy pasture.
,,	1313	7·255	Rough heathy pasture & road.
,,	1314	5·647	Plantation & road.
VIII. 14.	1315	·204	Occupation road.
,,	1316	·264	House, garden, &c.
,,	1317	·953	Plantation, road, & slope.
,,	1318	·191	Pasture.
,,	1319	3·578	Arable, road, slope, rocks, &c.
,,	1320	3·469	Arable & slope.
,,	1321	8·515	Arable & trees.
,,	1322	·278	Pasture, slope, & trees.
,,	1323	·161	Plantation.
,,	1324	·061	Waste ground.
,,	1325	·430	Arable & trees.
,,	1326	·134	Pasture.
VIII. 15.	1327	16·216	Arable.
,,	1328	20·143	Arable & road.
,,	1329	40·667	Arable, slope, rocks, trees, &c.
,,	1330	12·378	Rough pasture, slope, trees, &c.
,,	1331	7·603	Parish road.
,,	1332	·879	Rough pasture.
,,	1333	7·776	Arable.
,,	1334	62·632	Arable, slope, & half of burn.
,,	1335	1·201	Parish road.
,,	1336	2·969	Rough heathy pasture, pool, &c.
,,	1337	2·146	Embankment (masonry), &c.
,,	1338	12·029	Arable.
		11091·562	*Carried forward.*

No. of Sheet.	No. on Plan.	Area in Acres.	Description.
		11091·562	*Brought forward.*
VIII. 15.	1339	·131	Wood.
,,	1340	20·701	Arable & trees.
,,	1341	24·432	Arable.
,,	1342	9·028	Arable.
,,	1343	·240	Occupation road.
,,	1344	·742	Woody slope, rocks, &c.
,,	1345	·943	Arable, trees, & half of burn.
,,	1346	1·301	Gartness, homestead, garden, &c.
,,	1347	·760	Pasture, road, slope, trees, &c.
,,	1348	·222	Pasture & half of burn.
,,	1349	·885	Rough pasture, slope, trees, &c.
,,	1350	26·814	Arable.
,,	1351	13·218	Arable & road.
,,	1352	1·069	Rough pasture, whins, &c.
,,	1353	·129	Pasture & road.
,,	1354	·794	Arable.
,,	1355	1·047	Craigends, homestead, gardens, &c.
,,	1356	·790	Arable.
,,	1357	4·619	Arable.
,,	1358	31·544	Arable.
,,	1359	2·453	Meadow & ponds.
,,	1360	23·949	Rough heathy pasture.
,,	1361	18·011	Rough heathy pasture, road, &c.
,,	1362	·294	Arable.
,,	1363	1·351	Arable.
,,	1364	2·967	Arable.
,,	1365	·193	Pasture & pool.
,,	1366	2·370	Quarries, rough pasture, &c.
,,	1367	1·314	Old quarry, rough pasture, &c.
,,	1368	20·221	Arable, slope, & trees.
,,	1369	3·779	Arable, slope, trees, rocks, &c.
,,	1370	1·699	Parish road.
,,	1371	8·543	Arable.
,,	1372	14·009	Arable, trees, & part of burn.
,,	1373	·238	Rough pasture.
,,	1374	6·985	Arable.
,,	1375	2·305	Plantation & slope.
,,	1376	·666	Arable.
,,	1377	25·156	Arable.
,,	1378	1·737	Arable.
,,	1379	1·406	Plantation & pond.
,,	1380	·694	Occupation road.
,,	1381	·068	Plantation.
,,	1382	·773	Wester Dunsiston, homestead, &c.
,,	1383	8·055	Arable & road.
,,	1384	·150	Plantation.
,,	1385	·781	Plantation.
,,	1386	3·513	Plantation.
,,	1387	8·649	Arable.
,,	1388	4·401	Arable & road.
		11397·701	*Carried forward.*

No. of Sheet.	No. on Plan.	Area in Acres.	Description.
		11397·701	*Brought forward.*
VIII. 15.	1389	·131	Burnhouse, homestead, garden, &c.
,,	1390	12·642	Arable & road.
,,	1391	5·615	Arable, road, & part of burn.
,,	1392	·394	Damhead, homestead & garden.
,,	1393	·753	Woody slope.
,,	1394	8·736	Arable & road.
,,	1395	3·128	Shotts Burn (half of).
,,	1396	1·552	Rough pasture, slope, road, &c.
,,	1397	·467	Pasture.
,,	1398	13·463	Arable, road, & slope.
,,	1399	1·320	Rough pasture.
,,	1400	·847	Plantation.
,,	1401	·460	Pasture & rocks.
,,	1402	5·482	Woody slope & rocks.
,,	1403	16·520	Arable & trees.
,,	1404	16·485	Arable & road.
,,	1405	15·297	Arable & slope.
,,	1406	12·379	Arable & road.
,,	1407	·866	Woody slope.
,,	1408	2·307	Rough pasture, slope, trees, &c.
,,	1409	·453	Pasture.
,,	1410	9·338	Arable.
,,	1411	3·362	Plantation & slope.
,,	1412	·345	Pasture.
,,	1413	2·927	Rough pasture, slope, trees, &c.
,,	1414	17·158	Arable & road.
,,	1415	2·538	Woody slope, rocks, &c.
,,	1416	14·094	Arable, slope, rocks, &c.
,,	1417	·448	Rough pasture, & slope.
,,	1418	6·496	Arable.
,,	1419	7·951	Arable.
,,	1420	·824	Bothwellshields (part of), &c.
,,	1421	·289	Bothwellshields (part of), &c.
,,	1422	1·485	Arable.
,,	1423	·120	Occupation road.
,,	1424	·354	Wood, slope, & rocks.
,,	1425	6·519	Arable, slope & rocks.
,,	1426	6·317	Arable, slope, trees, &c.
,,	1427	·201	Woody slope & rocks.
,,	1428	·171	Pasture & half of Shotts Burn.
,,	1429	7·669	Arable, slope, & half of Burn.
,,	1430	·783	Woody slope, rocks, &c.
,,	1431	·327	Wood, slope, & half of burn.
,,	1432	3·294	Arable.
,,	1433	4·131	Arable, slope, & half of burn.
,,	1434	3·617	Arable.
VIII. 16.	1435	·861	Arable.
,,	1436	12·000	Arable.
,,	1437	8·920	Arable.
,,	1438	4·588	Moss.
		11644·125	*Carried forward.*

No. of Sheet.	No. on Plan.	Area in Acres.	Description.
		11644·125	*Brought forward.*
VIII. 16.	1439	31·298	Arable, road, & shaft.
,,	1440	18·067	Arable.
,,	1441	1·159	Scarknowe, homestead, garden, &c.
,,	1442	·331	Arable.
,,	1443	5·292	Arable.
,,	1444	·496	Turdees, homestead, gardens, &c.
,,	1445	10·028	Arable, road, & trees.
,,	1446	8·009	Arable & road.
,,	1447	9·490	Arable.
,,	1448	1·725	Moss.
,,	1449	2·802	Moss.
,,	1450	1·171	Moss.
,,	1451	5 187	Parish road
,,	1452	·745	Plantation.
,,	1453	8·138	Arable & road.
,,	1454	1·825	Plantation.
,,	1455	2·932	Arable.
,,	1456	·656	Drumbowie, homestead, &c.
,,	1457	·217	Occupation road.
,,	1458	3·528	Arable & shaft.
,,	1459	9·045	Rough pasture & half of burn.
,,	1460	4·201	Reservoir.
,,	1461	2·644	Arable, road, & rocks.
,,	1462	2·867	Arable.
,,	1463	2·600	Quarries, rough pasture, & road.
,,	1464	·634	Rough pasture.
,,	1465	·961	Rough pasture & rocks.
,,	1466	21·868	Arable, rocks, & old quarry.
,,	1467	·959	Blackrig, homestead, garden, &c.
,,	1468	·965	Plantation.
,,	1469	24·293	Arable.
,,	1470	5·871	Arable.
,,	1471	1·245	Plantation.
,,	1472	4·253	Plantation, slope, rocks, &c.
,,	1473	26·603	Arable, road, & ruin.
,,	1474	·209	Pasture.
,,	1475	·243	Pasture.
,,	1476	·486	Wester Bogfoot, homestead, &c.
,,	1477	2·874	Arable & pool.
,,	1478	·981	Arable & slope.
,,	1479	·378	Easter Bogfoot, homestead, &c.
,,	1480	54·003	Arable, road, slope, rocks, &c.
,,	1481	5·196	Arable.
,,	1482	3·987	Arable.
,,	1483	·985	Quarry & rough pasture.
,,	1484	3·517	Plantation & road.
,,	1485	·362	Pasture & road.
,,	1486	4·392	Arable.
,,	1487	·191	Arable.
,,	1488	·847	Arable.
		11944·881	*Carried forward.*

No. of Sheet.	No. on Plan.	Area in Acres.	Description.
		11944·881	*Brought forward.*
VIII. 16.	1489	·586	Langside, homestead, garden, &c.
,,	1490	·301	Occupation road.
,,	1491	9·666	Arable, road, slope, pond, &c.
,,	1492	1·476	Rough heathy pasture, trees, &c.
,,	1493	·342	Pasture & half of Shotts Burn.
,,	1494	·580	Rough heathy pasture, trees, &c.
,,	1495	12·807	Arable, road, slope, &c.
,,	1496	3·830	Plantation, road, slope, &c.
,,	1497	·528	Rough heathy pasture, &c.
,,	1498	14·346	Arable, slope, & half of burn.
,,	1499	12·486	Arable, slope, rocks, &c.
,,	1500	2·964	Rough heathy pasture, slope, &c.
,,	1501	17·368	Arable & part of Shotts Burn.
,,	1502	·559	Pasture.
,,	1503	18·534	Rough heathy pasture, &c.
,,	1504	·190	Pasture & part of Shotts Burn.
,,	1505	1·393	Occupation road.
,,	1506	·136	Burnside, homestead, garden, &c.
,,	1507	7·334	Arable & part of Shotts Burn.
,,	1508	·788	Arable.
,,	1509	·639	Village of Salsburgh (part of).
,,	1510	·461	Pasture.
,,	1511	1·399	Arable, road, & pool.
,,	1512	·475	Arable.
,,	1513	·507	Stackyard.
,,	1514	·809	Arable, road, & pool.
,,	1515	·469	South Bothwellshield, &c.
,,	1516	5·294	Rough pasture.
,,	1517	9·242	Arable.
,,	1518	12·042	Arable, road, slope, rocks, &c.
,,	1519	8·079	Arable, slope, rocks, old coal pit, &c.
,,	1520	1·288	Arable & part of Shotts Burn.
,,	1521	6·769	Arable, slope, rocks, &c.
,,	1522	6·818	Arable, rocks, & half of burn.
,,	1523	2·578	Parish road.
,,	1524	5·259	Arable.
,,	1525	20·413	Arable, slope, & half of burn.
,,	1526	9·737	Arable, slope, & half of burn.
,,	1527	9·289	Moss.
,,	1528	1·065	Arable.
,,	1529	5·372	Arable.
,,	1530	·379	Village of Salsburgh (part of).
,,	1531	10·660	Arable & road.
,,	1532	2·342	Village of Salsburgh (part of).
,,	1533	·273	Village of Salsburgh (part of).
,,	1534	·072	Occupation road.
,,	1535	2·048	Village of Salsburgh (part of).
,,	1536	·139	Stackyard.
,,	1537	3·820	Arable.
,,	1538	·649	Plantation.
		12179·481	*Carried forward.*

No. of Sheet.	No. on Plan.	Area in Acres.	Description.
		12179·481	*Brought forward.*
VIII. 16.	1539	7·007	Arable.
,,	1540	7·846	Arable, road, slope, &c.
,,	1541	·758	Rough pasture, slope, trees, &c.
,,	1542	3·796	Rough heathy pasture, slope, &c.
,,	1543	·676	Arable.
,,	1544	·455	Plantation.
,,	1545	17·533	Arable, slope, & half of burn.
,,	1546	15·256	Arable, slope, rocks, &c.
,,	1547	·436	Plantation, slope, &c.
,,	1548	·199	Rough pasture, &c.
,,	1549	·832	Peatpots, homestead, garden, &c.
,,	1550	14·245	Arable & slope.
,,	1551	1·079	Longacre, homestead, garden, &c.
,,	1552	9·448	Rough heathy pasture & pool.
,,	1553	9·593	Arable.
,,	1554	·497	Plantation.
,,	1555	2·974	Rough heathy pasture.
,,	1556	15·354	Rough heathy pasture.
,,	1557	·220	Plantation.
,,	1558	1·121	Houses, gardens, &c.
,,	1559	·149	Plantation.
,,	1560	·550	Rough pasture.
,,	1561	·317	House, garden, &c.
,,	1562	7·417	Arable.
,,	1563	4·109	Plantation & rocks.
,,	1564	·523	Arable.
,,	1565	·544	Arable.
,,	1566	·019	Sheddenhall, house.
,,	1567	1·126	Rough pasture & road.
,,	1568	6·056	Arable & road.
,,	1569	6·587	Arable.
,,	1570	·579	Quarrelhead, cottages, garden, &c.
,,	1571	1·343	Ornamental ground, road, & trees.
,,	1572	·804	Craighead, homestead, garden, &c.
,,	1573	·249	Plantation.
,,	1574	·174	Pasture.
,,	1575	3·618	Arable.
,,	1576	·120	Plantation & pasture.
,,	1577	·185	Pasture.
,,	1578	·316	Plantation.
,,	1579	5·325	Arable.
,,	1580	2·686	Plantation.
,,	1581	6·840	Arable.
,,	1582	6·834	Arable.
,,	1583	6·982	Arable.
,,	1584	12·112	Moss.
,,	1585	·629	Whinny pasture.
,,	1586	34·228	Arable.
,,	1587	·356	Arable.
,,	1588	·193	Occupation road.
		12399·776	*Carried forward.*

No. of Sheet.	No. on Plan.	Area in Acres.	Description.
		12399·776	*Brought forward.*
VIII. 16.	1589	·884	Rough pasture.
,,	1590	·774	Public road.
,,	1591	·544	Sighthill, cottages, gardens, &c.
,,	1592	·651	Plantation.
,,	1593	18·619	Arable & road.
,,	1594	23·025	Plantation & rough heathy pasture.
IX. 13.	1595	95·526	Arable, slope, & part of burn.
,,	1596	79·652	Craigend, arable & ruin.
,,	1597	3·219	Pasture & slope.
,,	1598	11·082	Pasture.
,,	1599	22·148	Arable.
,,	1600	2·152	Rocky precipice & slope.
,,	1601	34·875	Arable & slope.
,,	1602	11·098	Arable.
,,	1603	10·316	Moss.
,,	1604	17·611	Rough heathy pasture.
,,	1605	22·885	Arable.
,,	1606	1·402	Arable & part of Shotts Burn.
,,	1607	4·649	Arable, slope, rocks, &c.
,,	1608	·844	Waste ground, tram-road, &c.
,,	1609	·250	Muirhall T.P., house, garden, &c.
,,	1610	13·959	Arable & rocks.
,,	1611	·753	Merchanthall, homestead, &c.
,,	1612	·702	Rough pasture, slope, &c.
,,	1613	8·120	Arable & part of Shotts Burn.
,,	1614	·270	Shotts T.P., houses, gardens, &c.
,,	1615	·333	Parish road.
,,	1616	1·699	Arable & half of Shotts Burn.
,,	1617	·916	Shotts Inn, houses, garden, &c.
,,	1618	26·630	Arable, slope, & part of burn.
,,	1619	1·665	Waste ground & slope.
,,	1620	4·404	Arable, slope, & trees.
,,	1621	·871	Church, burial ground, &c.
,,	1622	·286	Houses, garden, ruin, smithy, &c.
,,	1623	1·103	Waste ground & rocks.
,,	1624	·370	School, gardens, &c.
,,	1625	25·594	Arable, slope, & part of burn.
,,	1626	·251	Parish road.
,,	1627	·633	Pasture.
,,	1628	1·852	Pasture.
,,	1629	10·153	Arable.
,,	1630	56·458	Pasture & slope.
,,	1631	3·902	Arable.
,,	1632	·377	Plantation.
,,	1633	·682	Shottsburn (part of), houses, &c.
,,	1634	·109	Plantation.
,,	1635	·508	Arable.
,,	1636	·689	Shottsburn (part of), church, &c.
,,	1637	·881	Shottsburn (part of), houses, &c.
,,	1638	·234	Plantation & drying green.
		12926·386	*Carried forward.*

No. of Sheet.	No. on Plan.	Area in Acres.	Description.
		12926·386	*Brought forward.*
IX. 13.	1639	1·978	Arable & plantation.
,,	1640	·318	Plantation.
,,	1641	21·770	Arable.
,,	1642	1·056	Plantation.
,,	1643	10·925	Arable, road, & trees.
,,	1644	·863	Hirstbracfoot, cottage, garden, &c.
,,	1645	1·135	Plantation.
,,	1646	16·609	Arable.
,,	1647	9·643	Arable.
,,	1648	·990	Plantation.
,,	1649	10·517	Arable & slope.
,,	1650	1·157	Arable.
,,	1651	1·153	Pasture, slope, tram road, &c.
,,	1652	7·191	Arable, slope, rocks, coal pit, &c.
,,	1653	·514	Plantation.
,,	1654	6·848	Arable & road.
,,	1655	·465	Plantation.
,,	1656	1·406	Plantation & half of Shotts burn.
,,	1657	·906	Plantation, road, slope, &c.
,,	1658	4·634	Arable.
,,	1659	2·420	Arable.
,,	1660	13·136	Arable & slope.
,,	1661	·422	Plantation.
,,	1662	·446	Ornamental ground & road.
,,	1663	·806	Manse, gardens, &c.
,,	1664	·887	Plantation.
,,	1665	·465	Occupation road.
,,	1666	10·163	Arable, trees, & part of burn.
,,	1667	·330	Threeprig, house, garden, &c.
,,	1668	6·653	Arable.
,,	1669	1·121	Rough heathy pasture.
,,	1670	1·153	Coal pits, waste ground, &c.
,,	1671	5·292	Arable & road.
,,	1672	16·564	Arable & road.
,,	1673	·828	Arable, garden, & trees.
,,	1674	·323	North Shottsmyre, houses, &c.
,,	1675	14·525	Arable & road.
,,	1676	5·224	Arable.
,,	1677	14·669	Rough heathy pasture.
,,	1678	3·183	Parish road.
,,	1679	·847	Plantation.
,,	1680	13·599	Pasture & pool.
,,	1681	28·965	Arable, road, coal pit, &c.
,,	1682	1·016	Arable.
,,	1683	·343	Occupation road & pool.
,,	1684	·548	South Shottsmyre, house, &c.
,,	1685	10·528	Arable, road, & quarry.
,,	1686	13·458	Arable.
,,	1687	4·660	Parish road.
,,	1688	9·550	Plantation.
		13208·588	*Carried forward.*

No of Sheet.	No. on Plan.	Area in Acres.	Description.
		13208·588	*Brought forward.*
IX. 13.	1689	181·616	Rough heathy pasture, road, &c.
IX. 14.	1690	1·582	Parish road.
,,	1691	43·563	Arable, road, & pool.
,,	1692	15·460	Rough heathy pasture.
,,	1693	4·157	Arable.
,,	1694	7·639	Arable.
,,	1695	1·516	Plantation.
,,	1696	14·648	Arable.
,,	1697	12·865	Arable.
,,	1698	1·050	Plantation.
,,	1699	·219	Pasture.
,,	1700	1·812	Arable & ruin.
,,	1701	9·591	Arable.
,,	1702	1·065	Plantation.
,,	1703	10·169	Arable, road, & ruins.
,,	1704	11·849	Pasture & arable.
,,	1705	5·636	Arable.
,,	1706	4·553	Rough heathy pasture.
,,	1707	19·004	Arable.
,,	1708	14·827	Arable.
,,	1709	6·416	Plantation & road.
,,	1710	19·304	Moss.
,,	1711	9·872	Parish road.
,,	1712	6·925	Rough heathy pasture.
,,	1713	9·172	Arable & rocks.
,,	1714	·437	Plantation.
,,	1715	1·205	Plantation & road.
,,	1716	2·003	Plantation.
,,	1717	·526	North Hirst, homestead, &c.
,,	1718	·971	Pond.
,,	1719	·345	Plantation.
,,	1720	·094	Occupation road.
,,	1721	7·212	Arable.
,,	1722	·491	South Hirst, homestead, &c.
,,	1723	·297	Garden.
,,	1724	·508	Pasture.
,,	1725	10·783	Arable & road.
,,	1726	1·403	Rocky slope.
,,	1727	1·045	Plantation.
,,	1728	14·387	Arable & old quarry.
,,	1729	·565	Rocky pasture.
,,	1730	15·152	Arable & road.
,,	1731	4·747	Rough pasture, & old quarry.
,,	1732	12·818	Arable & road
,,	1733	2·876	Arable.
,,	1734	·172	Occupation road.
,,	1735	·350	Wester Hassockrig, homestead, &c.
,,	1736	10·079	Arable & road.
,,	1737	1·318	Plantation.
,,	1738	·687	Easter Hassockrig, homestead, &c.
		13713·569	*Carried forward.*

No. of Sheet.	No. on Plan.	Area in Acres.	Description.
		13713·569	*Brought forward.*
IX. 14.	1739	·907	Arable.
,,	1740	20·608	Arable.
,,	1741	·639	Rough heathy pasture.
,,	1742	·133	Pasture & road.
,,	1743	·946	Plantation.
,,	1744	16·321	Arable.
,,	1745	6·014	Arable.
,,	1746	8·607	Moss.
,,	1747	7·366	Arable.
,,	1748	5·057	Plantation.
,,	1749	12·398	Arable.
,,	1750	9·685	Arable.
,,	1751	13·270	Arable.
,,	1752	·173	Plantation.
,,	1753	18·271	Arable.
,,	1754	12·900	Arable.
,,	1755	9·632	Arable.
,,	1756	·068	Plantation.
,,	1757	9·133	Arable.
,,	1758	21·219	Arable.
,,	1759	·735	Coal pit, waste ground, &c.
,,	1760	14·470	Arable.
,,	1761	1·417	Plantation.
,,	1762	·298	Standknowe, cottages, garden, &c.
,,	1763	·794	Arable.
,,	1764	20·030	Arable & road.
,,	1765	18·363	Arable.
,,	1766	9·397	Rough heathy pasture.
,,	1767	36·274	Rough heathy pasture.
,,	1768	22·565	Rough heathy pasture.
,,	1769	1·351	Plantation.
,,	1770	15·448	Arable.
,,	1771	16·493	Arable.
,,	1772	2·704	Rough heathy pasture.
,,	1773	28·055	Rough heathy pasture & moss.
,,	1774	48·924	Rough heathy pasture, road, &c.
,,	1775	1·429	Rocky slope.
,,	1776	21·679	Arable & rocks.
,,	1776a	·431	Rough heathy pasture.
,,	1777	50·383	Arable.
,,	1778	4·136	Moss.
,,	1779	77·087	Moss.
,,	1780	8·586	Arable & half of Almond River.
,,	1781	11·324	Arable.
IX. 15.	1782	18·681	Arable.
,,	1783	7·984	Moss.
,,	1784	31·834	Arable, road, & pool.
,,	1785	73·752	Arable, road, & half of river.
,,	1786	16·996	Arable, road, & half of river.
,,	1787	16·201	Arable.
		14464·737	*Carried forward.*

No. of Sheet.	No. on Plan.	Area in Acres.	Description.
		14464·737	*Brought forward.*
IX. 15.	1788	7·427	Rough heathy pasture.
,,	1789	15·280	Moss.
,,	1790	·555	Fauldheads, homestead, &c.
,,	1791	2·741	Arable.
,,	1792	11·339	Arable.
,,	1793	4·139	Parish road.
,,	1794	6·202	Arable.
,,	1795	10·401	Arable & road.
,,	1796	18·534	Arable & half of River Almond.
,,	1797	14·491	Rough heathy pasture & road.
,,	1798	7·560	Rough heathy pasture.
,,	1799	10·919	Rough heathy pasture & trees.
,,	1800	3·256	Arable.
,,	1801	·635	Balbackie, homestead, garden, &c.
,,	1802	·243	Rough heathy pasture.
,,	1803	13·528	Arable & road.
,,	1804	26·517	Arable.
,,	1805	48·895	Arable & road.
,,	1806	3·754	Arable.
,,	1807	27·746	Arable & half of River Almond.
,,	1808	14·388	Arable & half of River Almond.
,,	1809	85·375	Rough heathy pasture, &c.
,,	1810	73·740	Arable, road, & part of burn.
,,	1811	7·455	Arable.
,,	1812	33·407	Moss.
,,	1813	52·941	Moss & half of River Almond.
,,	1814	1·255	Arable.
,,	1815	·426	Benhar, homestead, garden, &c.
,,	1816	2·388	Arable.
,,	1817	12·072	Arable & half of River Almond.
,,	1818	·553	East Batton, homestead, &c.
,,	1819	·978	Arable, trees, & half of river.
,,	1820	2·616	Arable, footpath, & half of river.
,,	1821	·203	Brownhill, homestead, ruin, &c.
,,	1822	5·626	Arable & half of River Almond.
,,	1823	19·672	Arable, road, & half of river.
,,	1824	142·082	Arable, road, & half of river.
,,	1825	·113	Longrack, homestead, garden, &c.
,,	1826	5·819	Arable & road.
,,	1827	6·164	Arable.
IX. 16.	1828	9·171	Rough heathy pasture.
,,	1829	1·976	Arable & road.
,,	1830	4·043	Rough heathy pasture.
,,	1831	2·951	Arable.
,,	1832	3·414	Arable & road.
,,	1833	291	Rough heathy pasture.
XII. 3.	1834	1·548	Plantation & half of burn.
,,	1835	·534	Arable.
,,	1836	·429	Cottonhill, houses, garden, &c.
,,	1837	·146	Parish road.
		15190·675	*Carried forward.*

No. of Sheet.	No. on Plan.	Area in Acres.	Description.
		15190·675	*Brought forward.*
XII. 3.	1838	4·229	Moss.
,,	1839	4·740	Plantation & half of drain.
,,	1840	·652	Moss & half of drain.
,,	1841	8·560	Rough heathy pasture, &c.
,,	1842	15·402	Arable.
,,	1843	·787	Arable.
,,	1844	·958	North Linrig, homestead, &c.
,,	1845	28·383	Arable, road, & pool.
,,	1846	5·950	Moss & trees.
,,	1847	24·546	Arable, footpath, & half of drain.
,,	1848	11·233	Arable.
,,	1849	14·057	Arable.
,,	1850	2·649	Parish road.
,,	1851	15·506	Arable & slope.
,,	1852	1·119	Turnpike road.
,,	1853	·882	Coal pit, waste ground, &c.
,,	1854	3·399	Arable & road.
,,	1855	2·051	Rough heathy pasture.
,,	1856	19·745	Arable, slope, pool, &c.
,,	1857	·736	Rough heathy pasture.
,,	1858	16·757	Arable & road.
,,	1859	12·030	Arable & footpath.
,,	1860	13·763	Arable.
,,	1861	·874	Arable.
,,	1862	·712	Occupation road.
,,	1863	·054	Houses.
,,	1864	·356	Waste ground.
,,	1865	·693	Arable.
,,	1866	·862	South Lanridge, homestead, &c.
,,	1867	·101	Plantation.
,,	1868	·892	Arable.
,,	1869	·772	Plantation.
,,	1870	10·109	Arable & pool.
,,	1871	2·651	Rough heathy pasture.
,,	1872	7·343	Arable.
,,	1873	9·965	Arable.
XII. 4.	1874	·677	Rough pasture.
,,	1875	25·786	Arable.
,,	1876	1·542	Rough heathy pasture.
,,	1877	·125	Plantation.
,,	1878	19·414	Arable.
,,	1879	15·434	Arable & road.
,,	1880	23·393	Arable.
,,	1881	·554	Ironstone pit, waste ground, &c.
,,	1882	9·122	Moss, road, & pools.
,,	1883	30·307	Arable.
,,	1884	21·547	Arable & road.
,,	1885	1·209	Plantation.
,,	1886	13·571	Arable.
,,	1887	7·370	Plantation.
		15604·244	*Carried forward.*

No. of Sheet.	No. on Plan.	Area in Acres.	Description.
		15604·244	*Brought forward.*
XII. 4.	1888	18·532	Arable, road, & shed.
,,	1889	·908	Plantation.
,,	1890	325·331	Moss, rough heathy pasture, &c.
,,	1891	17·630	Arable.
,,	1892	1·478	Plantation.
,,	1893	4·958	Plantation.
,,	1894	1·384	Plantation.
,,	1895	1·407	Occupation road.
,,	1896	27·911	Arable.
,,	1897	9·970	Arable.
,,	1898	3·681	Arable.
,,	1899	·459	Plantation.
,,	1900	·911	Goodockhill, homestead, &c.
,,	1901	1·106	Gardens, &c.
,,	1902	·198	Plantation.
,,	1903	1·697	Arable.
,,	1904	11·666	Arable & road.
,,	1905	1·236	Plantation.
,,	1906	17·089	Arable.
,,	1907	3·482	Arable, road, & ironstone pit.
,,	1908	16·994	Rough heathy pasture.
,,	1909	1·659	Arable.
,,	1910	1·476	Rough heathy pasture.
,,	1911	19·776	Arable & trees.
,,	1912	10·229	Arable.
,,	1913	4·663	Rough heathy pasture.
,,	1914	15·211	Arable.
,,	1915	2·104	Plantation.
,,	1916	13·328	Arable & road.
,,	1917	1·704	Plantation.
,,	1918	4·799	Moss & trees.
,,	1919	·124	Plantation.
,,	1920	16·472	Arable.
,,	1921	12·597	Arable & road.
,,	1922	10·596	Arable.
,,	1923	3·256	Arable.
,,	1924	·444	Rough pasture & ponds.
,,	1925	9·095	Arable.
,,	1926	1·734	Rough heathy pasture, & trees.
,,	1927	13·990	Arable.
,,	1928	2·241	Rough heathy pasture.
,,	1929	11·439	Arable.
,,	1930	·831	Rough heathy pasture.
,,	1931	13·178	Arable & road.
,,	1932	17·747	Arable & pool.
,,	1933	1·001	Clay pit & tram-road.
,,	1934	12·004	Arable & tram-road.
,,	1935	·846	Tile Works, house, garden, &c.
,,	1936	1·365	Arable & part of Tillon Burn.
,,	1937	·575	Tillenburn Cottage, garden, &c.
		16276·756	*Carried forward.*

No. of Sheet.	No. on Plan.	Area in Acres.	Description.
		16276·756	*Brought forward.*
XII. 4.	1938	4·167	Arable & half of Tillon Burn.
,,	1939	·291	Waste ground.
,,	1940	·605	Pasture & half of Tillon Burn.
,,	1941	·727	Plantation.
,,	1942	·219	Plantation.
,,	1943	·825	Coal & ironstone pit, &c.
,,	1944	14·445	Arable.
,,	1945	12·451	Arable & half of Tillon Burn.
,,	1946	9·829	Arable.
,,	1947	3·746	Arable.
,,	1948	·857	Little Hareshaw, homestead, &c.
,,	1949	·390	Occupation road.
,,	1950	·140	Arable.
,,	1951	8·188	Arable road, & part of burn.
,,	1952	16·345	Arable, slope, & part of burn.
,,	1953	·389	Plantation.
,,	1954	3·843	Plantation, road, slope, &c.
,,	1955	6·023	Arable.
,,	1956	9·700	Arable & part of Tillon Burn.
,,	1957	3·451	Plantation.
,,	1958	·514	Rough heathy pasture.
,,	1959	·634	Plantation, slope, & part of burn.
,,	1960	16·375	Arable & trees.
,,	1961	1·478	Rough heathy pasture.
,,	1962	2·572	Rough heathy pasture, slope, &c.
,,	1963	1·349	Rough pasture, slope, &c.
,,	1964	8·132	Arable & part of Tillon Burn.
,,	1965	12·802	Arable, & half of Tillon Burn.
,,	1966	3·394	Rough heathy pasture, &c.
,,	1967	10·614	Parish road.
,,	1968	·670	Rough heathy pasture.
,,	1969	12·578	Arable, footpath, & part of burn.
,,	1970	·350	Pasture & half of Tillon Burn.
,,	1971	·181	Pasture & half of Tillon Burn.
,,	1972	4·950	Arable.
,,	1973	4·114	Arable & half of Tillon Burn.
,,	1974	·510	Whitehill, house, garden, ruin, &c.
,,	1975	3·226	Arable & half of Tillon Burn.
,,	1976	1·118	Coal pit, waste ground, &c.
,,	1977	1·368	Arable.
,,	1978	16·295	Arable, road, slope, &c.
,,	1979	6·049	Arable, road, slope, &c.
,,	1980	·741	Waste ground.
,,	1981	9·170	Arable, road, & part of burn.
,,	1982	2·815	Plantation, slope, & part of burn.
,,	1983	·378	Plantation, road, slope, &c.
,,	1984	·951	Plantation.
,,	1985	11·388	Arable, road, & half of burn.
,,	1986	10·919	Arable, road, & half of burn.
,,	1987	·367	Brackenknowe, homestead, &c.
		16519·389	*Carried forward.*

No. of Sheet.	No. on Plan.	Area in Acres.	Description.
		16519·389	*Brought forward.*
XII. 4.	1988	·935	Arable.
,,	1989	7·963	Arable, road, slope, rocks, &c.
,,	1990	11·075	Arable.
,,	1991	2·569	Arable.
,,	1992	16·616	Arable & pond.
,,	1993	7·853	Rough heathy pasture.
XIII. 1.	1994	2·322	Riven Loch.
,,	1995	75·024	Arable.
,,	1996	·197	Plantation.
,,	1997	·792	Roundknowe, house, garden, &c.
,,	1998	7·808	Arable & road.
,,	1999	1·550	Plantation.
,,	2000	23·951	Arable.
,,	2001	8·463	Plantation.
,,	2002	59·066	Arable, ponds, & rocks.
,,	2003	·514	Arable.
,,	2004	·169	Rough pasture.
,,	2005	8·561	Arable.
,,	2006	9·980	Plantation.
,,	2007	5·917	Arable.
,,	2008	6·339	Arable.
,,	2009	·481	Arable.
,,	2010	·600	Arable.
,,	2011	·881	Westfield, homestead, garden, &c.
,,	2012	4·704	Rough heathy pasture.
,,	2013	13·643	Arable.
,,	2014	·374	Pasture.
,,	2015	4·368	Rough heathy pasture, &c.
,,	2016	6·016	Plantation.
,,	2017	61·832	Arable, road, & pool.
,,	2018	·573	Roughdike, homestead, &c.
,,	2019	1·005	Garden, &c.
,,	2020	9·577	Plantation.
,,	2021	5·318	Arable.
,,	2022	·339	Mains, homestead, &c.
,,	2023	·681	Plantation.
,,	2024	·108	Occupation road.
,,	2025	1·568	Plantation.
,,	2026	8·550	Arable.
,,	2027	2·177	Arable.
,,	2028	2·536	Plantation.
,,	2029	·724	Plantation.
,,	2030	4·447	Arable & road.
,,	2031	1·973	Arable & road.
,,	2032	·360	Plantation.
,,	2033	·723	Shuttlehill, house, garden, &c.
,,	2034	6·305	Arable & trees.
,,	2035	·192	Occupation road.
,,	2036	·537	Pasture & trees.
,,	2037	·123	Fortissat, house, &c.
		16917·768	*Carried forward.*

No. of Sheet.	No. on Plan.	Area in Acres.	Description.
		16917·768	*Brought forward.*
XIII. 1.	2038	·938	Plantation & road.
,,	2039	1·321	Pasture & trees.
,,	2040	1·257	Plantation.
,,	2041	·191	Rough heathy pasture.
,,	2042	3·425	Plantation & slope.
,,	2043	9·894	Arable.
,,	2044	·913	Jersay, homestead, garden, &c.
,,	2045	3·541	Arable.
,,	2046	5·451	Arable.
,,	2047	8·059	Arable.
,,	2048	5·434	Rough heathy pasture.
,,	2049	2·258	Plantation.
,,	2050	23·105	Arable.
,,	2051	3·702	Plantation.
,,	2052	27·666	Arable.
,,	2053	4·815	Plantation.
,,	2054	29·616	Arable.
,,	2055	2·341	Plantation.
,,	2056	10·378	Arable.
,,	2057	4·763	Arable.
,,	2058	6·075	Arable.
,,	2059	9·326	Arable, & plantation.
,,	2060	11·805	Arable.
,,	2061	8·603	Rough heathy pasture.
,,	2062	6·048	Rough heathy pasture.
,,	2063	5·095	Arable.
,,	2064	1·350	Rough heathy pasture.
,,	2065	7·090	Arable.
,,	2066	35·675	Moss.
,,	2067	19·961	Moss.
,,	2068	6·984	Moss.
,,	2069	13·955	Plantation.
,,	2070	2·692	Moss.
,,	2071	·460	Moss.
,,	2072	33·129	Rough pasture, &c.
,,	2073	4·674	Rough heathy pasture.
,,	2074	5·651	Arable.
,,	2075	114·174	Moss, rough heathy pasture, &c.
,,	2076	4·640	Plantation.
,,	2077	3·710	Arable.
,,	2078	121·826	Moss, rough heathy pasture, &c.
,,	2079	31·605	Rough heathy pasture.
,,	2080	2·730	Plantation.
,,	2081	·106	Occupation road.
XIII. 2.	2082	22·844	Arable.
,,	2083	1·640	Plantation.
,,	2084	28·059	Arable.
,,	2085	2·120	Rough pasture & moss.
,,	2086	45·751	Moss.
,,	2087	40·073	Arable & road.
		17664·687	*Carried forward.*

No. of Sheet.	No. on Plan.	Area in Acres.	Description.
		17664·687	*Brought forward.*
XIII. 2.	2088	19·533	Plantation.
,,	2089	3·972	Rough heathy pasture.
,,	2090	7·078	Arable.
,,	2091	·599	Plantation.
,,	2092	1·155	Easter Fortissat, homestead, &c.
,,	2093	·201	Plantation.
,,	2094	1·068	Garden.
,,	2095	1·085	Plantation.
,,	2096	3·189	Plantation & road.
,,	2097	11·863	Rough heathy pasture, & moss.
,,	2098	7·895	Moss.
,,	2099	1·024	Arable & road.
,,	2100	·353	Wester Baton, homestead, &c.
,,	2101	1·880	Arable, road, & footpath.
,,	2102	12·339	Moss & road.
,,	2103	17·236	Arable.
,,	2104	5·952	Pasture & rocks.
,,	2105	3·298	Plantation.
,,	2106	·319	Quarry, &c.
,,	2107	·210	Springbank, cottage, garden, &c.
,,	2108	17·118	Arable.
,,	2109	1·165	Plantation.
,,	2110	16·407	Arable.
,,	2111	22·094	Arable & road.
,,	2112	20·122	Arable & road.
,,	2113	4·416	Plantation.
,,	2114	·480	Plantation.
,,	2115	21·497	Arable.
,,	2116	1·333	Plantation.
,,	2117	·896	Moss.
,,	2118	13·833	Arable & road.
,,	2119	4·493	Moss.
,,	2120	194·447	Moss, rough pasture, &c.
,,	2121	1·662	Loch.
,,	2122	2·966	Plantation.
,,	2123	7·169	Rough pasture.
,,	2124	25·226	Arable.
,,	2125	5·796	Arable.
,,	2126	14·142	Arable & road.
,,	2127	·100	Plantation.
,,	2128	·791	Stackyard & pond.
,,	2129	·359	Arable & road.
,,	2130	19·438	Arable.
,,	2131	3·573	Plantation.
,,	2132	1·534	Plantation.
,,	2133	10·256	Arable.
,,	2134	·845	Plantation.
,,	2135	·108	Plantation.
,,	2136	3·152	Plantation.
,,	2137	·192	Plantation.
		18180·546	*Carried forward.*

No. of Sheet.	No. on Plan.	Area in Acres.	Description.
		18180·546	*Brought forward.*
XIII. 2.	2138	13·226	Parish road.
,,	2139	1·007	Plantation.
,,	2140	·498	Plantation.
,,	2141	1·681	Plantation.
,,	2142	·501	Occupation road.
,,	2143	·290	Ornamental ground.
,,	2144	·411	Garden, &c.
,,	2145	·644	Garden, &c.
,,	2146	·457	Hillhouseridgo, house, offices, &c.
,,	2147	·251	Plantation.
,,	2148	·625	Ornamental ground, garden, &c.
,,	2149	·313	Plantation.
,,	2150	·117	Arable.
,,	2151	13·614	Arable.
,,	2152	2·843	Plantation.
,,	2153	3·289	Arable & trees.
,,	2154	·187	Plantation.
,,	2155	19·924	Arable & road.
,,	2156	1·225	Plantation.
,,	2157	18·267	Arable & embankment.
,,	2158	·321	Plantation.
,,	2159	·679	Waste ground, slope, & air shaft.
,,	2160	2·065	Coal & ironstone pit, &c.
,,	2161	·514	Arable.
,,	2162	·077	House & garden.
,,	2163	2·021	Coal & ironstone pit, &c.
,,	2164	3·129	Plantation.
,,	2165	171·294	Arable & road.
,,	2166	7·768	Plantation.
,,	2167	16·575	Arable.
,,	2168	8·884	Arable.
,,	2169	1·472	Plantation.
,,	2170	1·042	Plantation.
,,	2171	1·066	Burnbank, cottage, gardens, &c.
,,	2172	·249	Plantation.
,,	2173	·323	House, garden, &c.
,,	2174	·376	Pasture, road, slope, &c.
,,	2175	89·471	Arable, road, slope, quarry, &c.
,,	2176	5·246	Rough pasture & road.
,,	2177	·060	House, &c.
XIII 3.	2178	6·788	Occupation road.
,,	2179	14·544	Arable.
,,	2180	2·407	Rough heathy pasture.
,,	2181	842·110	Moss, rough heathy pasture, &c.
,,	2182	22·699	Rough heathy pasture.
,,	2183	·079	Rimmon Cottage, &c.
,,	2184	·451	Garden, &c.
,,	2185	·181	Plantation.
,,	2186	10·503	Arable & road.
,,	2187	1·352	Plantation.
		19473·662	*Carried forward.*

No. of Sheet.	No. on Plan.	Area in Acres.	Description.
		19473·662	*Brought forward.*
XIII. 3.	2188	1·263	Plantation.
,,	2189	35·606	Arable, road, & old coal pit.
,,	2190	·171	Occupation road.
,,	2191	·471	Garden.
,,	2192	·248	Blairhead, houses, &c.
,,	2193	·838	Arable.
,,	2194	53·984	Arable & road.
,,	2195	79·425	Arable & road.
,,	2196	·321	Garden.
,,	2197	·509	Starryshaw, homestead, &c.
,,	2198	2·604	Arable.
,,	2199	27·798	Arable.
,,	2200	10·376	Arable.
,,	2201	15·825	Arable, road, & half of drain.
,,	2202	19·438	Arable.
,,	2203	12·046	Arable.
,,	2204	1·894	Plantation.
,,	2205	16·020	Arable.
,,	2206	6·841	Pasture.
,,	2207	24·296	Arable & old pit (coal & ironstone.)
,,	2208	·208	Rough heathy pasture.
,,	2209	2·069	Coal & ironstone pit, &c.
,,	2210	11·079	Arable.
,,	2211	·125	House, garden, &c.
,,	2212	14·188	Arable, footpath, & old pit.
,,	2213	·613	Private railway.
,,	2214	6·972	Rough heathy pasture, &c.
XIII. 4.	2215	32·175	Arable.
,,	2216	21·762	Moss.
XII. 7.	2217	6·706	Rough heathy pasture.
,,	2218	10·024	Arable, footpath, & half of burn.
,,	2219	12·298	Arable, footpath, & half of burn.
,,	2220	·346	Pasture & half of Tillon Burn.
,,	2221	17·276	Arable, slope, & part of Tillon Burn.
,,	2222	·496	Pasture & half of Tillon Burn.
,,	2223	·962	Coal pit, waste ground, &c.
,,	2224	20·514	Arable, slope, road, pool, &c.
,,	2225	1·312	Reservoir (part of).
,,	2226	2·473	Plantation, slope, & half of burn.
,,	2227	17·835	Arable, slope, & half of Tillon Burn.
,,	2228	·360	Brownhill, homestead, garden, &c.
,,	2229	1·032	Arable.
,,	2230	10·430	Arable, road, & pool.
,,	2231	3·020	Arable.
,,	2232	·433	Biggarsford, houses, garden. &c.
,,	2233	1·800	Pasture, slope, & half of burn.
,,	2234	13·290	Arable.
,,	2235	·949	Quarry, pasture, slope, &c.
,,	2236	13·123	Arable, & half of Tillon Burn.
,,	2237	9·058	Arable.
		20016·564	*Carried forward.*

No. of Sheet.	No. on Plan.	Area in Acres.	Description.
		20016·564	*Brought forward.*
XII. 7.	2238	17·646	Arable.
,,	2239	4·843	Arable & road.
,,	2240	4·439	Arable.
,,	2241	·167	Windyedge T.P., house, &c.
,,	2242	15·786	Arable, slope, & half of Tillon Burn.
,,	2243	27·556	Arable, slope, trees, & half of burn.
,,	2244	·410	Crosshall, houses, gardens, &c.
,,	2245	10·421	Arable.
,,	2246	5·166	Arable.
,,	2247	·432	Rough heathy pasture.
,,	2248	5·578	Arable.
,,	2249	·942	Rough heathy pasture.
,,	2250	·340	Crossgates, houses, garden, &c.
,,	2251	6·696	Arable & pool.
,,	2252	·899	Rough heathy pasture.
,,	2253	15·735	Arable.
,,	2254	·342	Plantation.
,,	2255	·318	Garden.
,,	2256	1·200	Arable, trees, & pool.
,,	2257	·269	Windyedge, homestead, &c.
,,	2258	·281	Occupation road.
,,	2259	1·694	Parish road.
,,	2260	5·910	Arable.
,,	2261	14·216	Arable.
,,	2262	3·947	Arable, slope, trees, & half of burn.
,,	2263	1·329	Parish road.
,,	2264	14·425	Arable.
,,	2265	4·403	Arable.
,,	2266	·221	Plantation.
,,	2267	·395	House, garden, &c.
,,	2268	·721	Arable, trees, & pool.
,,	2269	1·103	Arable.
,,	2270	·309	Occupation road.
,,	2271	13·182	Arable & footpath.
,,	2272	12·155	Arable.
XII. 8.	2273	·281	Blackhill, homestead, garden, &c.
,,	2274	15·072	Arable, footpath, & half of burn.
,,	2275	1·691	Arable.
,,	2276	5·514	Arable.
,,	2277	3·717	Arable.
,,	2278	2·080	Coal & ironstone pits, &c.
,,	2279	7·332	Arable.
,,	2280	12·703	Arable, road, old coal pit, &c.
,,	2281	14·037	Arable & road.
,,	2282	·745	Plantation.
,,	2283	·681	Plantation.
,,	2284	·456	Plantation.
,,	2285	1·984	Arable.
,,	2286	11·511	Arable.
,,	2287	1·781	Arable.
		20289·625	*Carried forward.*

No. of Sheet.	No. on Plan.	Area in Acres.	Description.
		20289·625	*Brought forward.*
XII. 8.	2288	·342	Occupation road.
,,	2289	·438	Birnichill, homestead, garden, &c.
,,	2290	10·114	Arable.
,,	2291	·353	Public road.
,,	2292	·345	Arable.
,,	2293	5·613	Arable & road.
,,	2294	·275	Arable.
,,	2295	·266	Midhill, houses, garden, &c.
,,	2296	6·067	Arable.
,,	2297	·816	Plantation.
,,	2298	3·099	Arable.
,,	2299	16·517	Arable.
,,	2300	·088	Shed, garden, &c.
,,	2301	8·573	Parish road.
,,	2302	·457	Govan Place, houses, garden, &c.
,,	2303	9·039	Arable.
,,	2304	2·015	Arable.
,,	2305	·247	Plantation.
,,	2306	·629	Mannieshill, homestead, garden, &c.
,,	2307	·170	Plantation.
,,	2308	·307	Plantation.
,,	2309	·673	Arable.
,,	2310	5·552	Arable.
,,	2311	3·413	Plantation, road, & old quarries.
,,	2312	·553	Orchard.
,,	2313	·328	Orchard.
,,	2314	·422	Plantation.
,,	2315	·597	Greenhill, homestead, &c.
,,	2316	·680	Pasture & orchard.
,,	2317	19·051	Arable.
,,	2318	·872	Plantation.
,,	2319	11·465	Arable.
,,	2320	12·355	Arable.
,,	2321	1·957	Plantation.
,,	2322	13·814	Arable.
,,	2323	2·711	Parish road.
,,	2324	21·196	Arable.
,,	2325	·636	Plantation.
,,	2326	7·063	Arable & road.
,,	2327	·775	Muirhouse, homestead, &c.
,,	2328	1·082	Plantation.
,,	2329	13·920	Arable & pool.
,,	2330	19·019	Arable.
,,	2331	5·410	Arable.
,,	2332	2·041	Parish road.
,,	2333	·133	Parkhead, houses, garden, &c.
,,	2334	8·811	Arable & road.
,,	2335	15·658	Arable.
,,	2336	·758	Plantation.
,,	2337	2·140	Tram road.
		20528·480	*Carried forward.*

No. of Sheet.	No. on Plan.	Area in Acres.	Description.
		20528·480	*Brought forward.*
XII. 8.	2338	1·904	Arable.
,,	2339	·499	Plantation.
,,	2340	·398	Occupation road.
,,	2341	14·300	Arable.
,,	2342	·950	Quarry & road.
,,	2343	3·007	Arable.
,,	2344	12·027	Arable & footpath.
,,	2345	·904	Ironstone pit, waste ground, &c.
,,	2346	·636	Plantation.
,,	2347	1·288	Arable & road.
,,	2348	2·383	Arable.
,,	2349	·548	Houses & garden.
,,	2350	2·647	Arable & old quarry.
,,	2351	·306	Occupation road.
,,	2352	·858	Hareshaw, homestead, gardens, &c.
,,	2353	·954	Arable.
,,	2354	2·120	Arable & trees.
,,	2355	·371	Spontcroft, house, garden, &c.
,,	2356	·061	Footpath.
,,	2357	·268	House, garden, &c.
,,	2358	2·088	Coal & ironstone pit, &c.
,,	2359	6·720	Arable.
,,	2360	·911	Waste ground.
,,	2361	4·547	Moss & half of drain.
,,	2362	26·679	Arable & half of drain,
,,	2363	30·075	Arable.
,,	2364	15·180	Arable.
,,	2365	·632	Plantation.
,,	2366	7·634	Arable.
,,	2367	1·951	Rough heathy pasture.
,,	2368	·904	Rough heathy pasture.
,,	2369	7·896	Arable.
,,	2370	12·730	Arable.
,,	2371	·209	Occupation road.
,,	2372	·369	Plantation.
,,	2373	9·101	Arable.
,,	2374	9·059	Arable & road.
,,	2375	10·649	Arable & road.
,,	2376	1·606	Coal & ironstone pit, &c.
,,	2377	·573	Plantation.
,,	2378	11·867	Arable.
,,	2379	·169	Tram road.
,,	2380	3·455	Arable.
,,	2381	3·494	Arable.
,,	2382	1·803	Plantation.
,,	2383	11·592	Arable.
,,	2384	·041	Greenhill Cottage, &c.
,,	2385	3·195	Arable.
,,	2386	·697	Greenhill, houses, &c.
,,	2387	·498	Plantation.
		20761·233	*Carried forward.*

No. of Sheet.	No. on Plan.	Area in Acres.	Description.
		20761·233	*Brought forward.*
XII. 8.	2388	4·839	Arable.
,,	2389	3·529	Plantation & road.
,,	2390	2·504	Plantation & part of burn.
,,	2391	·432	Rough heathy pasture, &c.
,,	2392	4·032	Arable & half of burn.
,,	2393	2·315	Plantation & half of burn.
,,	2394	9·604	Arable & part of burn.
,,	2395	1·016	Plantation.
,,	2396	10·376	Arable.
,,	2397	12·157	Arable.
,,	2398	·085	Occupation road.
,,	2399	1·472	Plantation.
,,	2400	·190	Occupation road.
,,	2401	1·868	Plantation.
,,	2402	11·522	Arable.
,,	2403	2·206	Meadow.
,,	2404	·080	Waste ground & road.
,,	2405	11·822	Arable, road, & slope.
,,	2406	6·966	Arable.
,,	2407	3·779	Arable & road.
,,	2408	5·656	Arable.
,,	2409	1·031	Auchinlea, homestead, &c.
,,	2410	·103	Pasture & road.
,,	2411	·093	Plantation.
,,	2412	·389	Pasture & pool.
,,	2413	·560	Garden.
,,	2414	·663	Pasture & footpath.
,,	2415	·553	Plantation & tram road.
,,	2416	·084	Plantation.
,,	2417	6·934	Arable, tram road, & footpath.
,,	2418	·730	Occupation road.
,,	2419	1·747	Arable & tram road.
,,	2420	1·588	Ironstone pit, waste ground, &c.
,,	2421	6·467	Arable.
,,	2422	·053	Plantation.
,,	2423	·079	Plantation.
,,	2424	4·615	Coal & ironstone pit, &c.
,,	2425	1·713	Arable.
,,	2426	13·877	Arable & tram road.
,,	2427	1·493	Coal & ironstone pit, &c.
,,	2428	1·957	Rough pasture.
,,	2429	12·564	Arable.
,,	2430	·341	Occupation road & pool.
,,	2431	1·128	Arable.
,,	2432	·507	Arable.
,,	2433	·826	Fernieshaw, homestead, &c.
,,	2434	·325	Occupation road.
,,	2435	7·772	Arable.
,,	2436	2·681	Rough pasture.
,,	2437	15·482	Arable & part of burn.
		20944·038	*Carried forward.*

No. of Sheet.	No. on Plan.	Area in Acres.	Description.
		20944·038	*Brought forward.*
XII. 8.	2438	·250	Backmuir, house & garden.
,,	2439	·328	Arable.
,,	2440	7·950	Arable & part of burn.
,,	2441	1·539	Plantation & part of burn.
,,	2442	4·640	Arable, road, & half of burn.
,,	2443	1·099	Arable.
,,	2444	·342	Waste ground & road.
,,	2445	·383	Muirmaillen, homestead, &c.
,,	2446	17·803	Arable.
,,	2447	·819	Plantation.
,,	2448	1·938	Rough heathy pasture.
,,	2449	·052	Occupation road.
,,	2450	·629	Plantation.
,,	2451	3·847	Plantation.
,,	2452	13·917	Arable.
,,	2453	2·461	Plantation.
,,	2454	1·028	Moss.
,,	2455	1·422	Plantation.
,,	2456	5·032	Moss.
,,	2457	·230	Plantation.
,,	2458	2·380	Arable & footpath.
,,	2459	6·327	Arable.
,,	2460	·725	Plantation.
,,	2461	·348	Plantation & tram-road.
,,	2462	1·385	Coal pit, waste ground, &c.
,,	2463	7·909	Arable.
,,	2464	5·578	Arable.
,,	2465	6·002	Arable.
,,	2466	10·455	Arable.
,,	2467	12·103	Arable.
,,	2468	·709	Arable.
,,	2469	·211	Shawstonhead, cottage, garden, &c.
,,	2470	6·934	Arable.
,,	2471	·547	Plantation.
,,	2472	1·798	Plantation, slope, & part of burn.
,,	2473	11·042	Arable, slope, & part of burn.
,,	2474	11·886	Arable & marsh.
,,	2475	1·649	Plantation.
,,	2476	1·182	Rough heathy pasture.
,,	2477	11·484	Arable.
,,	2478	4·542	Moss & rough heathy pasture.
,,	2479	·578	Rough heathy pasture.
XIII. 5.	2480	1·680	Plantation.
,,	2481	·241	Rough heathy pasture.
,,	2482	95·689	Rough heathy pasture & moss.
,,	2483	·303	Plantation,
,,	2484	·368	Pool.
,,	2485	3·352	Arable.
,,	2486	10·623	Arable.
,,	2487	1·736	Rough heathy pasture.
		21229·513	*Carried forward.*

No. of Sheet.	No. on Plan.	Area in Acres.	Description.
		21229·513	*Brought forward.*
XIII. 5.	2488	13·311	Arable.
,,	2489	26·203	Arable.
,,	2490	16·603	Plantation.
,,	2491	7·125	Arable.
,,	2492	5·622	Plantation.
,,	2493	12·357	Arable.
,,	2494	1·415	Rough heathy pasture.
,,	2495	12·940	Arable.
,,	2496	·969	Rough heathy pasture.
,,	2497	79·159	Plantation.
,,	2498	46·676	Pasture.
,,	2499	17·803	Plantation.
,,	2500	26·725	Arable.
,,	2501	39·781	Arable & road.
,,	2502	5·190	Arable.
,,	2503	·040	Pasture.
,,	2504	2·451	Arable.
,,	2505	2·018	Arable.
,,	2506	11·200	Arable & plantation.
,,	2507	10·012	Arable, road, & plantation.
,,	2508	·280	Plantation.
,,	2509	1·015	Arable & plantation.
,,	2510	·155	House, garden, &c.
,,	2511	1·953	Arable & plantation.
,,	2512	·180	Plantation.
,,	2513	·408	Occupation road.
,,	2514	·770	Plantation.
,,	2515	·060	Plantation.
,,	2516	·911	Hartwoodhill, homestead, &c.
,,	2517	·060	Plantation.
,,	2518	·610	Arable.
,,	2519	12·339	Arable & road.
,,	2520	3·630	Arable.
,,	2521	12·993	Arable & road.
,,	2522	2·903	Rough heathy pasture.
,,	2523	3·689	Arable.
,,	2524	·337	Kirkgateknowes, house, &c.
,,	2525	·300	Rough heathy pasture.
,,	2526	17·608	Plantation.
,,	2527	·500	Rough heathy pasture.
,,	2528	6·081	Arable.
,,	2529	6·581	Arable.
,,	2530	2·075	Plantation & road.
,,	2531	11·546	Arable.
,,	2532	·550	Amosknowes, homestead, &c.
,,	2533	·336	Rough heathy pasture, & rocks.
,,	2534	·519	Rough heathy pasture.
,,	2535	71·280	Arable.
,,	2536	6·922	Plantation.
,,	2537	22·446	Arable.
		21756·150	*Carried forward.*

No. of Sheet.	No. on Plan.	Area in Acres.	Description.
		21756·150	*Brought forward.*
XIII. 5.	2538	18·371	Arable.
,,	2539	29·082	Arable & pool.
,,	2540	3·138	Arable.
,,	2541	3·797	Arable.
,,	2542	3·279	Arable.
,,	2543	·311	Pasture & road.
,,	2544	·143	Occupation road.
,,	2545	·080	Pasture & pool.
,,	2546	·299	House, garden, &c.
,,	2547	1·032	Ladylands, homestead, garden, &c.
,,	2548	1·810	Stackyard.
,,	2549	·290	Pasture & road.
,,	2550	·505	Pasture & slope.
,,	2551	·350	Pasture slope, & part of burn.
,,	2552	14·504	Arable & part of burn.
,,	2553	9·926	Arable.
,,	2554	2·609	Plantation.
,,	2555	23·604	Arable.
,,	2556	7·402	Arable & road.
,,	2557	8·607	Arable.
,,	2558	·090	Rough heathy pasture.
,,	2559	18·378	Arable & road.
,,	2560	2·084	Plantation.
,,	2561	2·413	Rough heathy pasture.
,,	2562	8·784	Arable & road.
,,	2563	·252	Rough heathy pasture.
,,	2564	8·994	Arable.
,,	2565	·266	Rough pasture.
,,	2566	·231	Occupation road.
,,	2567	·840	Plantation.
,,	2568	1·632	Stackyard.
,,	2569	1·075	Bowhousebog, homestead, &c.
,,	2570	1·664	Plantation.
,,	2571	14·216	Arable.
,,	2572	1·341	Ironstone pit, houses, &c.
,,	2573	·197	Occupation road.
,,	2574	2·151	Arable.
,,	2575	·472	Coal pit, waste ground, &c.
,,	2576	16·628	Arable & part of burn.
,,	2577	·150	Pasture slope.
,,	2578	1·571	Rough heathy pasture, slope, &c.
XIII. 6.	2579	16·321	Arable & old coal pit.
,,	2580	13·019	Arable.
,,	2581	4·388	Rough pasture.
,,	2582	6·506	Moss & rough pasture.
,,	2583	·544	Plantation.
,,	2584	12·138	Arable & road.
,,	2585	·679	Plantation, slope & half of burn.
,,	2586	·349	Graystonelee, homestead, &c.
,,	2587	3·109	Arable, road, slope, &c.
		22025·771	*Carried forward.*

No. of Sheet.	No. on Plan.	Area in Acres.	Description.
		22025·771	*Brought forward.*
XIII. 6.	2588	3·516	Pasture, slope, rocks, road, &c.
,,	2589	·363	Pasture, slope, & part of burn.
,,	2590	5·192	Arable.
,,	2591	2·798	Arable.
,,	2592	3·197	Rough heathy pasture.
,,	2593	6·249	Moss.
,,	2594	·499	Plantation.
,,	2595	1·968	Rough pasture.
,,	2596	62·579	Plantation.
,,	2597	·211	Occupation road.
,,	2598	·479	Plantation.
,,	2599	·930	Plantation, slope, & half of burn.
,,	2600	7·743	Arable.
,,	2601	·455	Pasture slope, half of burn, &c.
,,	2602	·560	Plantation, slope, & half of burn.
,,	2603	·548	Quarry, road, & half of burn.
,,	2604	8·818	Arable, road, & slope.
,,	2605	6·450	Parish road.
,,	2606	1·519	Coal & ironstone pit, road, &c.
,,	2607	·413	Houses, gardens, &c.
,,	2608	1·891	Arable.
,,	2609	35·560	Arable.
,,	2610	24·519	Arable, road, & slope.
,,	2611	16·581	Arable & slope.
,,	2612	·222	Pasture.
,,	2613	·829	House, garden, &c.
,,	2614	·659	Plantation.
,,	2615	·128	Plantation.
,,	2616	3·276	Plantation.
,,	2617	11·738	Arable.
,,	2618	·815	Occupation road.
,,	2619	2·259	Occupation road.
,,	2620	3·067	Plantation.
,,	2621	16·645	Arable & road.
,,	2622	3·148	Plantation.
,,	2623	·099	Plantation.
,,	2624	1·298	Plantation.
,,	2625	·112	Occupation road.
,,	2626	11·033	Arable & quarry.
,,	2627	6·968	Arable.
,,	2628	6·424	Plantation.
,,	2629	8·340	Arable & road.
,,	2630	4·856	Arable.
,,	2631	·392	Plantation & slope.
,,	2632	·282	House, gardens, &c.
,,	2633	·161	Occupation road.
,,	2634	·179	Plantation, slope, & half of burn.
,,	2635	1·028	Curryside, homestead, garden, &c.
,,	2636	2·769	Arable & road.
,,	2637	3·992	Arable.
		22309·528	*Carried forward.*

No. of Sheet.	No. on Plan.	Area in Acres.	Description.
		22309·528	*Brought forward.*
XIII. 6.	2638	2·098	Pasture, slope, footpath, &c.
,,	2639	·815	Pasture, slope, road, footpath, &c.
,,	2640	1·476	Plantation, slope, & half of burn.
,,	2641	·191	Pasture, slope, & part of burn.
,,	2642	·769	Pasture, slope, & part of burn.
,,	2643	5·054	Arable.
,,	2644	·391	Plantation, slope, & house.
,,	2645	·656	Manse, garden, &c.
,,	2646	·422	Trees, shrubs, road, & footpath.
,,	2647	1·901	Arable.
,,	2648	2·540	Arable.
,,	2649	·829	Arable.
,,	2650	2·012	Village of Dikehead (part of).
,,	2651	·588	Village of Dikehead (part of).
,,	2652	·668	Village of Dikehead (part of).
,,	2653	·133	Occupation road.
,,	2654	·801	Arable & road.
,,	2655	·864	Village of Dikehead (part of).
,,	2656	1·441	Village of Dikehead (part of).
,,	2657	·266	Village of Dikehead (part of).
,,	2658	1·221	Village of Dikehead (part of).
,,	2659	1·249	Arable.
,,	2660	·443	Village of Dikehead (part of).
,,	2661	·669	Village of Dikehead (part of).
,,	2662	13·628	Arable.
,,	2663	18·930	Arable.
,,	2364	23·978	Arable, slope, & half of stream.
,,	2665	1·879	Stackyard.
,,	2666	·351	Arable.
,,	2667	·804	Calderhead, homestead, garden, &c.
,,	2668	·542	Garden, &c.
,,	2669	14·378	Arable, slope, & half of stream.
,,	2670	·201	Pasture & half of stream.
,,	2671	·099	Arable & half of South Calder Water.
,,	2672	1·939	Pasture slope.
,,	2673	1·296	Arable.
,,	2673a	·141	Slaghill Row, cottages, &c.
,,	2674	3·480	Waste ground, shed, slope, &c.
,,	2675	13·258	Plantation.
,,	2676	·077	Waste ground.
,,	2677	·059	Parkhead, house, &c.
,,	2678	·935	Arable & trees.
,,	2679	1·496	Arable & road.
,,	2680	·879	Arable & road.
,,	2681	·326	Arable.
,,	2682	·274	Braekenrighead, house, garden, &c.
,,	2683	·050	Plantation.
,,	2684	1·981	Arable.
,,	2685	·482	Plantation.
,,	2686	·142	Occupation road.
		22438·630	*Carried forward.*

No. of Sheet.	No. on Plan.	Area in Acres.	Description.
		22438·630	*Brought forward.*
XIII. 6.	2687	·213	Hillhouse, house, garden, & ruin.
,,	2688	3·900	Arable, road, trees, & ruin.
,,	2689	·650	Plantation.
,,	2690	·811	Plantation.
,,	2691	7·363	Arable.
,,	2692	8·823	Arable.
,,	2693	·534	Plantation.
,,	2694	·755	Plantation, slope, & half of burn.
,,	2695	6·089	Arable.
,,	2696	·440	Plantation, slope, & part of burn.
,,	2697	1·135	Old quarry, slope, trees, whins, &c.
,,	2698	6·031	Arable, slope, trees, &c.
,,	2699	·903	Pasture, slope, brushwood, &c.
,,	2700	·508	Woodhead, house, garden, &c.
,,	2701	·113	Occupation road.
,,	2702	5·585	Arable.
,,	2703	·384	Houses, gardens, &c.
,,	2704	·350	Parkside, cottages, gardens, &c.
,,	2705	·140	Plantation.
,,	2706	4·876	Arable & road.
,,	2707	3·150	Arable.
,,	2708	·377	Occupation road.
,,	2709	·169	House, garden, &c.
,,	2710	·360	Coal pit, waste ground, &c.
,,	2711	6·428	Arable.
,,	2712	16·803	Arable, slope, & half of stream.
,,	2713	·190	Arable & half of stream.
,,	2714	·140	Arable & half of stream.
,,	2715	·169	Arable & half of stream.
,,	2716	·304	Plantation & half of stream.
,,	2717	25·772	Arable & part of burn.
,,	2718	17·842	Arable.
,,	2719	·100	Plantation.
,,	2720	12·772	Arable.
,,	2721	·285	Plantation.
,,	2722	7·904	Arable, road, old pit (coal), &c.
,,	2723	9·647	Arable & road.
,,	2724	·744	Trees, brushwood, slope, &c.
,,	2725	·321	House, garden, &c.
,,	2726	6·266	Arable, slope, trees, &c.
,,	2727	·611	Arable & trees.
,,	2728	·200	Occupation road.
,,	2729	·541	Arable & trees.
,,	2730	·617	Hawkwoodburn, homestead, &c.
,,	2731	5·267	Arable, trees, & half of stream.
,,	2732	1·430	Arable & trees.
,,	2733	5·889	Arable, slope, & half of stream.
,,	2734	·872	Brushwood, slope, & trees.
,,	2735	1·120	Arable & half of stream.
,,	2736	4·757	Arable.
		22619·280	*Carried forward.*

No. of Sheet.	No. on Plan.	Area in Acres.	Description.
		22619·280	*Brought forward.*
XIII. 6.	2737	8·746	Arable.
,,	2738	9·221	Arable.
,,	2739	4·953	Parish road.
,,	2740	·079	House, &c.
,,	2741	1·171	Arable.
,,	2742	·893	Rosehall, homesteads, gardens, &c.
,,	2743	1·731	Arable.
,,	2744	·479	Plantation.
,,	2745	·401	Plantation.
,,	2746	1·817	Arable, trees, & half of stream.
,,	2747	2·309	Arable, brushwood, slope, &c.
,,	2748	3·981	Arable.
,,	2749	2·495	Plantation, slope, & half of stream.
,,	2750	2·009	Arable, road, & half of stream.
,,	2751	1·138	Arable & half of stream.
,,	2752	63·141	Arable, slope, road, &c.
,,	2753	1·403	Rough heathy pasture.
,,	2754	4·550	Arable.
,,	2755	3·217	Pasture slope, furze, broom, &c.
,,	2756	3·197	Arable, slope, & half of stream.
,,	2757	·099	Old Lint Mill, &c.
XIII. 7.	2758	8·984	Arable.
,,	2759	48·602	Arable, road, slope, &c.
,,	2760	·415	Waste ground.
,,	2761	10·323	Reservoir (part of).
,,	2762	·949	Houses, gardens, plantation, &c.
,,	2763	·139	Occupation road.
,,	2764	·291	Occupation road & garden.
,,	2765	·640	Coal & ironstone pit, &c.
,,	2766	·211	School, &c.
,,	2767	·299	House, garden, &c.
,,	2768	·493	Plantation & road.
,,	2769	·260	Ponds.
,,	2770	42·443	Shotts Iron Works (part of), &c.
,,	2771	1·191	Waste ground, slope, &c.
,,	2772	·376	Arable & half of stream.
XII. 11.	2773	2·300	Pasture, slope, trees, rocks, &c.
,,	2774	·353	Knownoblehill, homestead, &c.
,,	2775	·535	Occupation road & pond.
,,	2776	10·256	Arable.
,,	2777	·229	House, garden, ruin, &c.
,,	2778	1·823	Arable & trees.
,,	2779	1·674	Arable & road
,,	2780	3·136	Arable.
,,	2781	11·759	Arable, road, trees, & pool.
,,	2782	12·447	Arable & pool.
,,	2783	·157	Occupation road.
,,	2784	·194	Hattonrig, homestead, garden, &c.
,,	2785	5·381	Parish road.
,,	2786	7·133	Arable & footpath.
		22909·303	*Carried forward.*

No of Sheet.	No. on Plan.	Area in Acres.	Description.
		22909·303	*Brought forward.*
XII. 11.	2787	7·240	Arable.
,,	2788	6·851	Arable & footpath.
,,	2789	·634	Coal & ironstone pit, &c.
,,	2790	21·549	Arable, slope, & footpath.
,,	2791	·542	Brushwood & half of Tillon Burn.
,,	2792	14·812	Arable, road, & pond.
,,	2793	1·538	Waste ground.
,,	2794	·844	Waste ground, slope, trees, &c.
,,	2795	8·237	Arable & road.
,,	2796	11·528	Arable.
,,	2797	7·612	Arable.
,,	2798	5·677	Arable.
,,	2799	·774	Pasture & slope.
,,	2800	6·040	Arable & road.
,,	2801	5·629	Arable & pool.
,,	2802	8·897	Arable.
,,	2803	·160	Arable.
,,	2804	·192	Scarhill, house, garden, &c.
,,	2805	15·950	Arable, & half of burn.
,,	2806	1·922	Waste ground, half of burn, &c.
,,	2807	·378	School, &c.
,,	2808	4·817	Omoa Iron Works, houses, &c.
,,	2809	3·195	Houses, garden, &c.
,,	2810	2·004	Arable.
,,	2811	3·706	Arable.
,,	2812	1·164	Plantation.
,,	2813	10·266	Arable.
,,	2814	12·213	Arable.
,,	2815	13·010	Arable.
,,	2816	·125	Garden.
,,	2817	·350	Garden, &c.
,,	2818	1·012	Waste ground, half of burn, &c.
,,	2819	1·360	Arable.
,,	2820	1·808	Parish road.
,,	2821	8·329	Arable.
,,	2822	2·538	Arable.
,,	2823	2·390	Houses, gardens, &c.
,,	2824	·646	Houses, gardens, plantation, &c.
,,	2825	·421	Arable.
,,	2826	·217	House, garden, &c.
,,	2827	2·105	Houses, gardens, &c.
,,	2828	·348	House, garden, &c.
,,	2829	·954	Houses, gardens, &c.
,,	2830	·312	House, garden, &c.
,,	2831	4·019	Arable, slope, & half of burn.
,,	2832	·056	Hornshill, house, &c.
,,	2833	17·467	Arable, slope, half of burn, &c.
,,	2834	·269	Pasture.
,,	2835	10·947	Arable.
,,	2836	10·608	Plantation, slope, & half of burn.
		23152·965	*Carried forward.*

No. of Sheet.	No. on Plan.	Area in Acres.	Description.
		23152·965	*Brought forward.*
XII. 11.	2837	1·316	Pasture & trees.
,,	2838	·691	Knownoble, homestead, &c.
,,	2839	22·258	Arable & footpath.
,,	2840	·889	Waste ground, garden, road, &c.
,,	2841	·589	Knownoble, houses, gardens, &c.
,,	2842	·420	Plantation.
,,	2843	·908	Plantation.
,,	2844	7·785	Arable.
,,	2845	7·756	Arable.
,,	2846	6·379	Arable.
,,	2847	3·534	Plantation.
,,	2848	·644	Plantation.
,,	2849	8·094	Arable, trees, & ruin.
,,	2850	6·146	Arable.
,,	2851	1·403	Parish road.
,,	2852	5·662	Arable.
,,	2853	1·037	Sunnyside, homestead, garden, &c.
,,	2854	·179	Arable.
,,	2855	2·126	Plantation, slope, & part of burn.
,,	2856	·230	Plantation & half of burn.
,,	2857	7·499	Plantation, slope, & part of burn.
,,	2858	9·884	Arable, trees, & part of burn.
,,	2859	·421	Pasture, slope, trees, &c.
,,	2860	7·361	Arable.
,,	2861	·556	Swinstie, homestead, garden, &c.
,,	2862	1·160	Arable.
,,	2863	12·428	Arable, slope, & trees.
,,	2864	·569	Pasture, slope, trees, &c.
,,	2865	67·172	Arable & trees.
,,	2866	5·839	Parish road.
,,	2867	·095	Occupation road.
,,	2868	7·841	Arable.
,,	2869	7·231	Arable.
,,	2870	·739	Coltnessbridge, houses, &c.
,,	2871	·361	Pasture & road.
,,	2872	·759	Arable, slope, & trees.
XII. 12.	2873	1·236	Arable.
,,	2874	3·419	Arable.
,,	2875	1·018	Arable.
,,	2876	18·487	Arable, old pit (coal), &c.
,,	2877	11·533	Arable.
,,	2878	8·567	Arable.
,,	2879	1·619	Plantation.
,,	2880	3·359	Parish road.
,,	2881	31·295	Arable & part of burn.
,,	2882	·093	Pasture & half of burn.
,,	2883	3·528	Plantation, road, & slope.
,,	2884	4·014	Plantation.
,,	2885	6·066	Plantation.
,,	2886	·773	Arable.
		23455·933	*Carried forward.*

No. of Sheet.	No. on Plan.	Area in Acres.	Description.
		23455·933	*Brought forward.*
XII. 12.	2887	13·548	Arable & part of burn.
,,	2888	2·049	Coal pit & waste ground.
,,	2889	2·224	Arable, road, & tram road.
,,	2890	1·443	Plantation, road, & half of burn.
,,	2891	3·087	Arable, road, & part of burn.
,,	2892	8·386	Turnpike road.
,,	2893	4·200	Arable.
,,	2894	1·344	Old pit (coal) & waste ground.
,,	2895	11·508	Arable & road.
,,	2896	1·507	Arable.
,,	2897	·486	North Shaws, homestead, &c.
,,	2898	1·444	Arable & waste ground.
,,	2899	1·652	Arable.
,,	2900	·320	Occupation road.
,,	2901	·818	Waste ground.
,,	2902	·149	Plantation.
,,	2903	35·408	Arable, waste ground, &c.
,,	2904	3·589	Plantation & part of burn.
,,	2905	8·621	Arable.
,,	2906	1·821	Plantation, slope, & part of burn.
,,	2907	12·652	Arable & road.
,,	2908	1·427	Dam.
,,	2909	34·986	Arable.
,,	2910	1·099	Quarry & waste ground.
,,	2911	1·675	Heathy pasture.
,,	2912	1·970	Parish road.
,,	2913	2·966	Plantation.
,,	2914	6·902	Arable & road.
,,	2915	·773	Rough pasture & part of burn.
,,	2916	·198	Plantation & part of burn.
,,	2917	·046	Waste ground.
,,	2918	·373	Pasture, slope, & part of burn.
,,	2919	1·025	Houses, garden. &c.
,,	2920	·589	Pasture, slope, & plantation.
,,	2921	2·513	Plantation, road, footpath, &c.
,,	2922	·052	Bellside, house.
,,	2923	1·126	Coal pit & waste ground.
,,	2924	9·472	Arable.
,,	2925	2·741	Arable.
,,	2926	·678	Plantation, road, & pool.
,,	2927	·671	Arable.
,,	2928	1·376	Arable & trees.
,,	2929	·498	Waste ground.
,,	2930	6·461	Arable.
,,	2931	·073	Occupation road.
,,	2932	1·006	Arable & plantation.
,,	2933	1·095	Waste ground.
,,	2934	3·620	Arable.
,,	2935	·590	Waste ground.
,,	2936	15·951	Arable & road.
		23674·141	*Carried forward.*

No. of Sheet.	No. on Plan.	Area in Acres.	Description.
		23674·141	*Brought forward.*
XII. 12.	2937	5·478	Arable & slope.
,,	2938	2·013	Plantation, slope, & part of burn.
,,	2939	·548	Whinny pasture, slope, &c.
,,	2940	5·634	Arable & half of burn.
,,	2941	8·923	Arable.
,,	2942	1·875	Hills of Murdoston, homestead, &c.
,,	2943	1·407	Plantation.
,,	2944	7·281	Arable & mill lade.
,,	2945	·187	Occupation road.
,,	2946	·659	Plantation.
,,	2947	·589	Arable.
,,	2948	·409	Easthill, house, garden, &c.
,,	2949	1·262	Plantation.
,,	2950	1·612	Plantation.
,,	2951	1·130	Plantation.
,,	2952	·061	Occupation road.
,,	2953	2·009	Plantation.
,,	2954	·381	Muiredge, homestead, garden, &c.
,,	2955	·335	Bentfoot, house, garden, ruins, &c.
,,	2956	·151	Pasture.
,,	2957	·339	Waste ground.
,,	2958	·473	Langbyres, houses, garden, &c.
,,	2959	·481	Arable.
,,	2960	7·465	Arable, slope, trees, footpath, &c.
,,	2961	·387	Plantation & half of burn.
,,	2962	·244	Pasture, trees, & half of burn.
,,	2963	·487	Old quarry.
,,	2964	4·173	Arable & slope.
,,	2965	·764	Pasture & pool.
,,	2966	·687	Spindleside, homestead, &c.
,,	2967	11·796	Arable, slope, trees, &c.
,,	2968	·425	Arable.
,,	2969	·316	Meadowside, cottages, garden, &c.
,,	2970	8·538	Arable.
,,	2971	·192	Occupation road.
,,	2972	14·692	Arable.
,,	2973	·233	Plantation.
,,	2974	·677	Waste ground.
,,	2975	·166	Pasture & road.
,,	2976	8·405	Arable, slope, & half of burn.
,,	2977	·370	Pasture, slope, & part of burn.
,,	2978	1·809	Arable.
,,	2979	·442	Shawstonfoot, houses, gardens, &c.
,,	2980	·314	Plantation, slope, & part of burn.
,,	2981	·193	Pasture, slope, & trees.
,,	2982	·110	Pasture & part of burn.
,,	2983	·229	Garden, &c.
,,	2984	5·864	Plantation, slope, & part of burn.
,,	2985	·499	Tram road.
,,	2986	21·172	Arable.
		23808·027	*Carried forward.*

No. of Sheet.	No. on Plan.	Area in Acres.	Description.
		23808·027	*Brought forward.*
XII. 12.	2987	6·140	Tram road.
,,	2988	4·411	Plantation.
,,	2989	20·599	Arable & road.
,,	2990	·699	Plantation.
,,	2991	19·449	Arable & road.
,,	2992	32·763	Arable & trees.
,,	2993	2·145	Plantation.
,,	2994	29·666	Arable & trees.
,,	2995	35·535	Plantation, road, slope, rocks, &c.
,,	2996	·110	Plantation & half of burn.
,,	2997	·486	Pasture, slope, trees, &c.
,,	2998	3·565	Arable.
,,	2999	2·118	Parish road.
,,	3000	9·103	Arable.
,,	3001	·208	Pasture.
,,	3002	4·097	Arable.
,,	3003	1·203	Pasture.
,,	3004	11·256	Arable.
,,	3005	10·269	Arable.
,,	3006	13·612	Arable & half of burn.
,,	3007	4·849	Arable.
,,	3008	1·898	Old pit (ironstone), &c.
,,	3009	3·384	Arable.
,,	3010	2·295	Ironstone pit, waste ground, &c.
,,	3011	8·420	Arable.
,,	3012	2·733	Occupation road.
,,	3013	·254	Plantation.
,,	3014	·299	Plantation.
,,	3015	15·211	Arable & road.
,,	3016	·171	Plantation & road.
,,	3017	·121	Occupation road.
,,	3018	·412	House, gardens, &c.
,,	3019	·427	Pasture & plantation.
,,	3020	7·602	Plantation, road, slope, &c.
,,	3021	·057	Lodge, garden, &c.
,,	3022	5·658	Arable.
,,	3023	9·987	Arable & trees.
,,	3024	·515	Rough pasture, slope, & trees.
,,	3025	8·661	Arable.
,,	3026	2·217	Whinny pasture, slope, trees, &c.
,,	3027	10·999	Arable & half of burn.
,,	3028	·246	Pasture, slope, trees, &c.
,,	3029	2·324	Plantation, slope, & part of burn.
,,	3030	8·252	Arable, slope, & half of burn.
,,	3031	·237	Pasture, slope, trees, &c.
,,	3032	·345	Pasture, trees, & part of burn.
,,	3033	·800	Plantation, slope, & half of burn.
,,	3034	·179	Rough pasture, slope, &c.
,,	3035	·774	Plantation, slope, & half of burn.
,,	3036	·155	Occupation road.
		24114·943	*Carried forward.*

No. of Sheet.	No. on Plan.	Area in Acres.	Description.
		24114·943	*Brought forward.*
XII. 12.	3037	·172	Westwood, homestead, garden, &c.
,,	3038	6·490	Arable.
,,	3039	7·549	Arable.
,,	3040	4·905	Arable.
,,	3041	11·409	Arable & road.
,,	3042	·133	Eastwood, cottages, &c.
,,	3043	6·225	Arable, road, & footpath.
,,	3044	8·389	Plantation & footpath.
,,	3045	28·966	Arable.
,,	3046	1·144	Plantation.
,,	3047	·210	Plantation.
,,	3048	·608	Plantation.
,,	3049	66·451	Ornamental ground, trees, &c.
,,	3050	·757	Arable.
,,	3051	·402	Pasture, trees, & part of burn.
,,	3052	6·593	Arable, trees, & half of burn.
,,	3053	·380	Pasture, slope, trees, &c.
,,	3054	3·017	Plantation, slope, & footpath.
,,	3055	11·746	Arable.
,,	3056	11·478	Arable, road, trees, & footpath.
,,	3057	·412	Pasture, slope, & footpath.
,,	3058	·659	Pasture, slope, trees, & footpath.
,,	3059	·150	House, garden, &c.
,,	3060	1·066	Arable.
,,	3061	1·359	Arable.
,,	3062	·914	Arable & slope.
,,	3063	1·850	Plantation & slope.
,,	3064	1·297	Arable, slope, & footpath.
,,	3065	·601	Pasture, slope, & footpath.
,,	3066	·951	Arable & footpath.
,,	3067	1·640	Orchard, slope, & footpath.
,,	3068	8·711	Plantation, slope, part of burn, &c.
,,	3069	18·168	Ornamental ground trees, &c.
,,	3070	1·802	Ornamental ground.
,,	3071	6·159	Plantation.
XIII. 9.	3072	·721	Penty, homestead, garden, &c.
,,	3073	6·699	Rough heathy pasture, road, &c.
,,	3074	5·123	Arable.
,,	3075	12·905	Arable.
,,	3076	2·132	Plantation.
,,	3077	·660	Occupation road.
,,	3078	·060	Rough pasture & road.
,,	3079	13·124	Arable.
,,	3080	15·629	Arable.
,,	3081	10·828	Plantation & road.
,,	3082	46·948	Arable & rocks.
,,	3083	37·380	Arable & road.
,,	3084	26·658	Arable, slope, & part of burn.
,,	3085	·919	Rough heathy pasture.
,,	3086	22·773	Plantation & road.
		24540·265	*Carried forward.*

No. of Sheet.	No. on Plan.	Area in Acres.	Description.
		24540·265	*Brought forward.*
XIII. 9.	3087	8·651	Parish road.
,,	3088	5·606	Arable.
,,	3089	5·890	Plantation.
,,	3090	·061	Rough pasture & road.
,,	3091	2·512	Arable.
,,	3092	5·311	Arable.
,,	3093	10·777	Plantation.
,,	3094	5·797	Arable.
,,	3095	12·607	Arable.
,,	3096	·681	Foulburn, homestead, &c.
,,	3097	6·592	Arable.
,,	3098	·096	Rough pasture.
,,	3099	1·078	Arable.
,,	3100	10·299	Arable & old pit (ironstone).
,,	3101	5·228	Arable.
,,	3102	·875	Ironstone pit, waste ground, &c.
,,	3103	1·464	Old mine (ironstone), &c.
,,	3104	2·361	Plantation.
,,	3105	·308	Occupation road.
,,	3106	8·149	Arable.
,,	3107	4·139	Arable & half of mill lade.
,,	3108	4·128	Arable & half of mill lade.
,,	3109	·091	Bowhousebog or Liquo (part of).
,,	3110	1·141	Bowhousebog or Liquo (part of).
,,	3111	·922	Bowhousebog or Liquo (part of).
,,	3112	·997	Bowhousebog or Liquo (part of).
,,	3113	5·438	Arable, part of burn, &c.
,,	3114	7·930	Arable.
,,	3115	·533	House, garden, &c.
,,	3116	12·388	Arable.
,,	3117	1·929	Rough heathy pasture.
,,	3118	·588	Rough heathy pasture.
,,	3119	4·121	Arable.
,,	3120	53·628	Plantation & road.
,,	3121	10·565	Arable.
,,	3122	1·168	Plantation.
,,	3123	8·918	Arable.
,,	3124	8·035	Arable.
,,	3125	7·377	Arable.
,,	3126	18·941	Arable.
,,	3127	2·825	Plantation.
,,	3128	7·432	Plantation, part of mill lade, &c.
,,	3129	·517	Pasture.
,,	3130	·773	Pasture.
,,	3131	·377	Houses, &c.
,,	3132	·097	Occupation road.
,,	3133	·630	Garden, &c.
,,	3134	1·221	Arable & road.
,,	3135	1·492	Ironstone pit, waste ground, &c.
,,	3136	·029	Pasture.
		24802·978	*Carried forward.*

No. of Sheet.	No. on Plan.	Area in Acres.	Description.
		24802·978	*Brought forward.*
XIII. 9.	3137	·098	New mill (corn), &c.
,,	3138	·704	Arable & half of mill lade.
,,	3139	·099	Waste ground.
,,	3140	·992	Ironstone pit, waste ground, &c.
,,	3141	1·213	Arable & half of stream.
,,	3142	4·488	Arable, part of mill lade, &c.
,,	3143	13·262	Arable.
,,	3144	·349	Plantation.
,,	3145	11·011	Arable.
,,	3146	5·490	Arable.
,,	3147	4·681	Parish road.
,,	3148	3·873	Plantation.
,,	3149	8·984	Arable.
,,	3150	1·425	Plantation & road.
,,	3151	3·171	Plantation.
,,	3152	10·699	Arable.
,,	3153	7·604	Arable.
,,	3154	4·553	Plantation & slope.
,,	3155	·407	Whinny pasture.
,,	3156	·590	Plantation.
,,	3157	·459	Occupation road.
,,	3158	1·701	Plantation.
,,	3159	·460	Easterhouse, homestead, &c.
,,	3160	·333	Pasture.
,,	3161	·570	Stackyard.
,,	3162	·732	Arable.
,,	3163	10·950	Arable.
,,	3164	7·432	Plantation & road.
,,	3165	12·720	Arable & pool.
,,	3166	12·210	Arable, road, & trees.
,,	3167	4·329	Arable & road.
,,	3168	4·475	Arable.
,,	3169	·358	Brambles.
,,	3170	8·821	Ornamental ground, road, & trees.
,,	3171	3·032	Occupation road.
,,	3172	·582	Plantation.
,,	3173	·343	Occupation road.
,,	3174	·201	Lodge, garden, &c.
,,	3175	12·770	Arable, road, & brushwood.
,,	3176	·837	Castlehill, homestead, gardens, &c.
,,	3177	3·545	Arable, footpath, & brushwood.
XIII. 10.	3178	4·472	Arable.
,,	3179	·201	Arable & trees.
,,	3180	·503	Liquo, homestead, &c.
,,	3181	·669	Garden, &c.
,,	3182	4·225	Arable, slope, & half of stream.
,,	3183	·197	Parkfoot, homestead, garden, &c.
,,	3184	·551	Arable & trees.
,,	3185	2·439	Arable.
,,	3186	·430	Rough heathy pasture.
		24987·218	*Carried forward.*

No. of Sheet.	No. on Plan.	Area in Acres.	Description.
		24987·218	*Brought forward.*
XIII. 10.	3187	·029	Parish road.
,,	3188	1·314	Arable & half of stream.
,,	3189	14·586	Arable, slope, broom, trees, &c.
,,	3190	·182	Plantation.
,,	3191	·552	Pasture, brushwood, &c.
XII. 15.	3192	5·049	Plantation, slope, & half of burn.
,,	3193	·915	Pasture.
,,	3194	1·592	Pasture, trees, & footpath.
,,	3195	11·660	Plantation, road, slope. & rocks.
,,	3196	2·662	Pasture & trees.
,,	3197	·262	Glencleland, house, garden, &c.
,,	3198	·209	Pasture & road.
,,	3199	1·917	Plantation, road, & footpath.
,,	3200	·091	Waste ground.
,,	3201	24·580	Arable, pinfold, & road.
,,	3202	1·009	Plantation.
,,	3203	·398	Plantation.
,,	3204	9·183	Plantation & road.
,,	3205	25·178	Plantation, road, slope, rocks, &c.
,,	3206	4·088	Arable & trees.
,,	3207	·574	Pasture, rocks, & trees.
,,	3208	7·561	Pasture & trees.
,,	3209	7·402	Plantation & slope.
,,	3210	·223	Plantation.
,,	3211	16·799	Arable & pool.
,,	3212	·250	Plantation.
,,	3213	·618	Occupation road.
,,	3214	·221	Plantation.
,,	3215	2·597	Plantation & pool.
,,	3216	2·946	Plantation.
,,	3217	29·175	Arable & pool.
,,	3218	·378	Watersaugh, house, offices, &c.
,,	3219	·113	Pasture.
,,	3220	4·032	Plantation & road.
,,	3221	4·611	Plantation, road, slope, rocks, &c.
,,	3222	·905	Occupation road.
,,	3223	15·097	Arable.
,,	3224	4·495	Plantation, slope, rocks, & footpath.
,,	3225	·161	Bankhead, pasture & ruin.
,,	3226	3·716	Gardens, houses, conservatory, &c.
,,	3227	1·956	Ornamental ground, road, &c.
XII. 16.	3228	·312	Pasture & trees.
,,	3229	3·922	Arable, slope, & trees.
,,	3230	4·293	Plantation, road, & slope.
,,	3231	14·199	South Calder Water (part of).
,,	3232	·251	Brushwood.
,,	3233	1·888	Arable, road, & trees.
,,	3234	·770	Murdoston Mill (flax), houses, &c.
,,	3235	·250	Pasture.
,,	3236	2·386	Plantation, footpath, &c.
		25224·775	*Carried forward.*

No. of Sheet.	No. on Plan.	Area in Acres.	Description.
		25224·775	*Brought forward.*
XII. 16.	3237	·708	Drying green, trees, & pasture.
,,	3238	·311	Offices, &c.
,,	3239	·111	Murdoston, mansion.
,,	3240	5·067	Ornamental ground, footpath, &c.
,,	3241	1·322	Plantation & slope.
,,	3242	2·697	Ornamental ground, slope, &c.
,,	3243	·766	Ornamental ground.
,,	3244	·762	Ornamental ground & footpath.
,,	3245	·151	Pasture.
,,	3246	1·901	Garden, house, conservatory, &c.
,,	3247	1·044	Garden, house, &c.
,,	3248	6·105	Plantation, slope, road, house, &c.
,,	3249	·550	Plantation, slope, & footpath.
,,	3250	4·953	Pasture, road, slope, trees, &c.
,,	3251	1·118	Whinny pasture, slope, & trees.
XIII. 13.	3252	17·993	Ornamental ground, road, & trees.
,,	3253	·078	House, garden, &c.
,,	3254	12·595	Ornamental ground & road.
,,	3255	1·601	Plantation.
,,	3256	·802	Plantation & road.
,,	3257	·404	Ornamental ground & road.
,,	3258	2·373	Plantation.
,,	3259	15·272	Ornamental ground.
,,	3260	·751	Occupation road.
,,	3261	17·228	Plantation, road, & old gravel pit.
,,	3262	5·031	Arable.
,,	3263	·045	Pasture.
,,	3264	2·540	Arable, slope, & trees.
,,	3265	1·005	Plantation, slope, & rocks.
,,	3266	·395	Pasture.
,,	3267	·110	Pasture.
,,	3268	·645	Plantation & slope.
,,	3269	·112	Pasture, slope, & trees.
,,	3270	·235	Plantation.
,,	3271	·350	Pasture, slope, & trees.
,,	3272	4·262	Heughbank, arable, trees, & ruin.
		25336·168	

RECAPITULATION.

24659·369	Land.
392·503	Water.
281·298	Public roads.
2·998	Private Railway.
25336·168	Total area of the Parish of Shotts, in the County of Lanark.

INDEX TO PLACES

IN THE

PARISH OF SHOTTS,

IN THE

COUNTY OF LANARK.

Name of Place.	No. of Sheet. 6 inch scale.	No. of Sheet. 25·344 in. scale.	Descriptive Remarks.
Annieshill.	VIII	7	A farm steading.
Alice Hill.	,,	8	A hill feature.
Auchinlea.	XII.	7	A dwelling house.
Amosknowes.	XIII.	5	A farm steading.
Barbleus.	VIII.	3	A dwelling house.
Browns Burn.	,,	7	
Badleith.	,,	8	A dwelling house.
Blacklea.	,,	8	A dwelling house.
Berrieswalls.	,,	8	A farm steading.
Bowhousebraes.	,,	10	A farm steading.
Bowhouse.	,,	11	A farm steading.
Bankend.	,,	12	A farm steading.
Blackhill.	,,	12	A hill feature.
Bothwellshields.	,,	15	A farm steading.
Burnhouse.	,,	15	A farm steading.
Blackrig.	,,	16	A farm steading.
Burnside.	,,	16	A farm steading.
Bedlormie.	IX.	2	A toll bar.
Barbauchlaw Burn.	,,	3	
Black Moss Burn.	,,	3	
Bauds.	,,	6	A dwelling house.
Bogend.	,,	7	A dwelling house.
Blairmuckhill.	,,	7	A farm steading.
Bentfoot.	,,	10	A dwelling house.
Bridgehill.	,,	10	A farm steading.
Blairdenhill.	,,	10	A farm steading.
Blairmains.	,,	10	A farm steading.
Blairmuchole.	,,	11	A dwelling house.
Back O'Moss.	,,	11	A farm steading.
Bankhead.	,,	11	A group of dwelling houses.
Bertram's Seat.	,,	13	A rock.
Balbackie.	,,	15	A farm steading.
Brownhill.	,,	15	A dwelling house.
Benhar.	,,	15	A farm steading.
Brackenknowe.	XII.	4	A farm steading.
Brownhill.	,,	7	A dwelling house.
Biggarsford.	,,	7	Three dwelling houses.
Blackhill.	,,	8	A dwelling house.
Birnieshill.	,,	8	A dwelling house.
Backmuir.	,,	8	A dwelling house.
Bellside.	,,	12	A dwelling house.

Name of place.	No. of Sheet. 6 inch scale.	No. of Sheet. 25·344 in. scale.	Descriptive Remarks.
Bentfoot.	XII.	12	A dwelling house.
Bankhead.	,,	15	A ruin.
Burnbank.	XIII.	2	A cottage.
Blairhead.	,,	3	A farm steading.
Bowhousebog or Liquo.	,,	9	A small village.
Brackenrighead.	,,	6	A dwelling house.
Caldercruix.	VIII.	4	A small cottage.
Caldercruix Paper Mill.	,,	4	
Calderside.	,,	11	A cottage.
Crook.	,,	12	A ruin.
Craigends.	,,	15	A farm steading.
Craighead.	,,	16	A dwelling house.
Clattering Mill (corn).	IX.	3	
Cairny.	,,	4	A hill.
Crossgates.	,,	10	A cottage.
Craigs.	,,	13	A precipice.
Cant Hills.	,,	13	A ridge of hills.
Cottonhill.	XII.	3	Two dwelling houses.
Crossgates.	,,	7	A row of dwellings.
Crosshall.	,,	7	Three dwelling houses.
Cleland.	,,	11	A small village.
Coltnessbridge.	,,	11	Three dwelling houses.
Curryside.	XIII.	6	A farm steading.
Calderhead.	,,	6	A farm steading.
Castlehill.	,,	9	A farm steading.
Drumfin.	VIII.	3	A hill.
Dunsiston.	,,	11	A farm steading.
Dun Daugh.	,,	12	A hill.
Dogthroat.	,,	14	A ravine.
Damhead.	,,	15	A dwelling house.
Dyke.	IX.	8	A farm steading.
Duntillan.	,,	9	A dwelling house.
Dewshills.	,,	9	A farm steading.
Dikehead.	XIII.	6	A small village.
Easter Moffat Mains.	VIII.	7	A dwelling house.
Easter Moffat.	,,	7	A dwelling house.
Earls Hill.	,,	8	A dwelling house.
Easter Bogfoot.	,,	16	A farm steading.
Easter Badweather.	IX.	10	Three cottages.
Easter Muirhead.	,,	11	A dwelling house.
Eastfield.	,,	11	A dwelling house.
Easter Hassockrig.	VIII.	14	A farm steading.
East Batton.	,,	15	A farm steading.
Easthill.	XII.	12	A dwelling house.
Eastwood.	,,	12	A group of cottages.
Easter Fortissat.	XIII.	2	A farm steading.
Easterhouse.	,,	9	A farm steading.
Ford Bridge.	VIII.	3	

Name of Place.	No. of Sheet. 6 inch scale.	No. of Sheet. 25·344 in. scale.	Descriptive Remarks.
Forestfield Inn.	IX.	1	A public house.
Forrestfield.	,,	1	A row of cottages.
Forrest.	,,	5	A farm steading.
Forrestburn.	,,	6	A dwelling house.
Forrestdyke.	,,	6	A farm steading.
Forrestburn Mill.	,,	10	
Fauldheads.	,,	14	A farm steading.
Fortissat.	XIII.	1	A dwelling house.
Flat Row.	,,	7	A range of cottages.
Foulburn.	,,	9	A farm steading.
Fernieshaw.	XII.	3	A farm steading.
Gartness Cottage.	VIII.	10	A dwelling house.
Gartness.	,,	11	A small village.
Granary Hill.	IX.	5	A hill feature.
Gimmer's Croft.	VIII.	11	A farm steading.
Garrieston.	IX.	5	A hill feature.
Glenhead.	VIII.	11	A cottage.
Gartness.	,,	15	A farm steading.
Girdumstrait.	,,	16	A group of cottages.
Gibbshill.	IX.	11	Two dwelling houses.
Greens.	,,	1	Two dwelling houses.
Goodockhill.	XII.	3	A farm steading.
Govan Place.	,,	8	A dwelling house.
Greenhill.	,,	8	A dwelling house.
Glencleland.	,,	15	A dwelling house.
Graystonelee.	XIII.	6	An old farm steading.
Gray Street.	,,	7	A group of cottages.
Hosenet.	VIII.	4	A dwelling house.
Hillend House.	,,	4	A dwelling house.
Hillend Reservoir.	,,	4	
Hillend.	,,	4	A small village.
Hillhouse.	,,	7	A farm steading.
Hill.	IX.	7	A farm steading.
How Burn.	,,	8	
Hirst Lodge.	,,	10	A dwelling house.
Hirstloanfoot.	,,	10	A dwelling house.
Harthill Mains.	,,	11	A dwelling house.
Harthill.	,,	12	A small village.
Harthill Mill.	,,	12	
Hirstbraefoot.	,,	14	A cottage.
Hareshaw.	XII.	8	A farm steading.
Hattonrig.	,,	11	A dwelling house.
Hornshill.	,,	11	A dwelling house.
Hills of Murdostan.	,,	12	A dwelling house.
Hillhouseridge.	XIII.	2	A dwelling house.
Hartwoodhill.	,,	5	A farm steading.
Hillhouse.	,,	6	A dwelling house.
Hawkwoodburn.	,,	6	A farm steading.
High street.	,,	7	A row of cottages.
Heather House.	,,	7	A dwelling house.

Name of place.	No. of Sheet. 6 inch scale.	No. of Sheet. 25·344 in. scale.	Descriptive Remarks.
Heughbank.	XIII.	13	A ruinous farm house.
Jersay.	,,	1	A farm steading.
Kiltarie.	VIII.	11	A farm steading.
Knowehead.	,,	11	A farm steading.
Knowehead.	IX.	11	A few dwelling houses.
Kirk of Shotts.	,,	13	A clachan.
Knownoblehill.	XII.	11	A farm steading.
Knownoble.	,,	11	A farm steading.
Kirkgateknowes.	XIII.	5	A dwelling house.
Lochrig.	VIII.	8	A farm steading.
Lochill.	,,	7	A dwelling house.
Lilly Loch.	,,	7	A sheet of water.
Lady Bell's Moss.	,,	12	A moss.
Langside.	,,	16	A farm steading.
Long Acre.	,,	16	A farm steading.
Loan.	IX.	7	A dwelling house.
Longrack.	,,	15	A farm steading.
Lawcastle.	XII.	4	A hill.
Langbyres.	,,	12	A farm steading.
Little Hareshaw.	,,	4	A farm steading.
Liguo.	XIII.	9	A farm steading.
Ladylands.	,,	3	A farm steading.
Moffathills.	VIII.	3	A dwelling house.
Malleable Iron Works.	,,	11	
Mountcow.	,,	11	A dwelling house.
Muirhall.	,,	16	A dwelling house.
Muirhead.	IX.	11	A farm steading.
Merchanthall.	,,	13	A farm steading.
Midhill.	XII.	8	Two dwelling houses.
Minnieshall.	,,	8	A dwelling house.
Muirhouse.	,,	8	A farm steading.
Muirmaillen.	,,	8	A dwelling house.
Meadowside.	,,	12	Two cottages.
Muiredge.	,,	12	A dwelling house.
Murdostan Mill (Flax).	,,	16	
Murdostan.	,,	16	A mansion house.
Mains.	,,	16	A farm steading.
Northrig.	IX.	4	A farm steading.
Nether Braco.	,,	5	A farm steading.
Netherton.	,,	8	A farm steading.
North Shottsmyre.	,,	13	Three dwelling houses.
North Hirst.	,,	14	A farm steading.
North Shaws.	,,	14	A farm steading.
North Linrig.	XII.	3	A dwelling house.
New Mill (Corn).	XIII.	9	
Omoa Iron Works.	XII.	11	

Name of place.	No. of Sheet. 6 inch scale.	No. of Sheet. 25·344 in. scale.	Descriptive Remarks.
Peatpots.	VIII.	16	A farm steading.
Papperthills.	IX.	10	A farm steading.
Paxtane.	,,	11	A farm steading.
Parkhead.	XII.	8	Two dwelling houses.
Parkside.	XIII.	6	A group of cottages.
Parkhead.	,,	6	Two dwelling houses.
Penty.	,,	9	A farm steading.
Parkfoot.	,,	10	A farm steading.
Quarrelhead.	VIII.	16	A row of cottages.
Quarrynenk.	IX.	11	Two dwelling houses.
Rockbank.	VIII.	4	A cottage.
Roughrig.	,,	11	A farm steading.
Raisyhill.	IX.	2	A dwelling house.
Raw.	,,	7	An old farm steading.
Roadhead.	,,	11	A row of dwelling houses.
Roundknowe.	,,	13	A dwelling house.
River Almond.	,,	15	
Riven Loch.	XIII.	1	A sheet of water.
Roughdike.	,,	1	An old farm steading.
Rimmon Cottage.	,,	3	A dwelling house.
Rosehall.	,,	6	Two farm steadings.
Stepends.	VIII.	3	A farm steading.
Springbank.	,,	11	A farm steading.
Springbank Pits (Coal).	,,	11	
Searknowe.	,,	16	A farm steading.
South Bothwellshields.	,,	16	A farm steading.
Shotts Burn.	,,	16	
Sighthill.	,,	16	A row of cottages.
Springbank Inn.	,,	16	A public house.
Sheddenhall.	,,	16	A dwelling house.
Salsburgh.	,,	16	A small village.
Standhill.	IX.	3	A farm steading.
Stanyhill.	,,	7	A dwelling house.
South Shottsmyre.	,,	13	Three dwelling houses.
Southrig.	,,	8	A farm steading.
South Blairmuchole.	,,	11	A farm steading.
Shotts Inn.	,,	13	A public house.
Shottsburn.	,,	13	A clachan.
South Hirst.	,,	14	A farm steading.
Standknowe.	,,	14	Three cottages.
South Lanridge.	XII.	3	A farm steading.
Spout Croft.	,,	8	A dwelling house.
Shawstonhead.	,,	8	A cottage.
Searhill.	,,	11	A dwelling house.
Sunnyside.	,,	11	A dwelling house.
Swinstie.	,,	11	A farm steading.
Spindleside.	,,	12	A dwelling house.
South Calder Water.	,,	16	
Shawstonfoot.	,,	16	A group of dwelling houses.

Name of place.	No. of Sheet. 6 inch scale.	No. of Sheet. 25·344 in. scale.	Descriptive Remarks.
Shepherds Hill.	XIII.	1	A small hill.
Shuttlehill.	,,	1	An old building.
Springbank.	,,	2	A cottage.
Starryshaw.	,,	3	A farm steading.
Slaghill.	,,	6	A range of cottages.
Shotts Iron Works.	,,	6	
Shapenknowe.	,,	9	A dwelling house.
Tipperdavie.	VIII.	12	A spring well.
Tod Holes.	,,	12	A hill.
Turdees.	,,	16	A farm steading.
The Kaims.	IX.	5	A hill.
Torrance.	,,	8	A farm steading.
Tam's Loup.	,,	11	A quarry.
Treesbanks.	,,	11	A dwelling house.
Threeprig.	,,	13	A dwelling house.
Tillenburn Cottage.	XII.	3	A cottage.
Viewfield Cottage.	IX.	12	A dwelling house.
Wester Moffat.	VIII.	7	A farm steading.
Wester Braeo.	,,	12	A farm steading.
Well Knowe.	,,	12	A hill.
Wateh Moss.	,,	12	A pieee of moss.
Wester Dunsiston.	,,	15	A farm steading.
Wester Bogfoot.	,,	16	A farm steading.
Windyedge.	IX.	9	A farm steading.
West Badweather.	,,	10	A farm steading.
Wellslea.	,,	11	A dwelling house.
Wilson's Sehool.	,,	12	A school.
Wester Hassoekrig.	,,	14	A farm steading.
Whitehill.	XII.	3	A farm steading.
Windyedge.	,,	7	A farm steading.
Westwood.	,,	12	A farm steading.
Watersaugh.	,,	15	A dwelling house.
Wellsfield.	XIII.	1	A farm steading.
Well Hill.	,,	1	A hill.
Wester Baton.	,,	2	A farm steading.
Woodhead.	,,	6	A farm steading.

AGENTS FOR THE SALE

OF THE

ORDNANCE PLANS.

ENGLAND.

London	Mr. J. Arrowsmith, 10, Soho Square, W. Messrs. Letts, Son, & Co., 8, Royal Exchange, E.C. Messrs. Longman & Co., Paternoster Row, E.C. Mr. E. Stanford, 6, Charing Cross, S.W. Messrs. Vacher & Son, 29, Parliament Street, S.W. Messrs. Webster & Co., 60, Piccadilly, W. Messrs. G. Philip & Son, 32, Fleet Street, E.C.; & L'pool. Mr. J. Wyld, Charing Cross. Dr. J. J. Whitty, C.E., 35, Parliament Street, S.W.
Appleby	Mr. J. Whitehead.
Alnwick	Mr. M. Smith.
Bath	Messrs. Sims & Son.
Birmingham	Messrs. Napper & Wright
Beverley	Mr. John Kemp.
Bolton	Mr. H. Bradbury.
Bristol	Mr. John Lavars.
Bishop Auckland	Mr. M. Braithwaite.
Barnard Castle	Messrs. J. & R. W. Atkinson.
Cleveland, Yorkshire	Mr. George Dixon.
Cardiff	Mr. Hugh Bird.
Carlisle	Messrs. Thurnam & Sons.
Coventry	Mr. Edward Wright.
Chelmsford	Mr. Thomas B. Arthy.
Darlington	Mr. H. Penney.
Durham	Mr. George Andrews.
Fareham	Mr. George Sutton.
Gloucester	Messrs. G. J. Wait & Co.
Great Ayton, nr. Stokesley, Yorkshire	Mr. G. Dixon.
Hartlepool	Messrs. Pearson & Co.
Huddersfield	Mr. A. L. Peace.
Hull	Mr. J. W. Leng.
Kirkby Lonsdale	Mr. R. Morphet.
Kendal	Mr. T. Atkinson.
Keswick	Mr. James Mayo.
Liverpool	Messrs. G. Philip & Son. Messrs. Webb & Hunt. Mr. J. R. Isaac.
Leeds	Mr. J. Smith.
Longton	Mr. F. S. Wright.
Longport, Staff.	Mr. Evans.
Malton	Mr. H. Smithson.
Manchester	Mr. G. Simms. Mr. W. T. Hansbrow, 59, King Street.
North Shields	Messrs. Phillipson & Hare.
Norwich	Mr. H. Pigg.

NEWCASTLE.....	Mr R Turner.
NOTTINGHAM	Mr. R. Sutton.
OLDHAM	Mr. John Hirst.
OXFORD	Messrs. Spiers & Son.
PENRITH.....	Mr. B. T. Sweeten.
PORTSMOUTH	Mr. W. H. Charpentier.
PLYMOUTH	Mr. J. Land.
PRESTON	Mr. R. Veevers.
READING.....	Mr. G. Lovejoy.
ROCHDALE	Mr. E. Wrigley.
RICHMOND, Yorkshire	Mr. J. Bell.
RIPON	Messrs. Johnston & Co.
SCARBOROUGH....	Mr. S. W. Theakstone.
SETTLE	Mr. J. Wildman.
SHEFFIELD	Mr. H. Pawson.
SWANSEA.....	Mr. E. Pearce.
STOCKTON-ON-TEES	Messrs. Jennett & Co
SOUTHAMPTON ..	Mr. W. Sharland.
SUNDERLAND	Mr. H. J. Dixon.
THIRSK	Mr. W. Bransby.
ULVERSTON.....	Mr. Soulby.
WAKEFIELD	Messrs. Hicks & Allen.
WIGAN	Mr. S. G. Bucknall.
WHITEHAVEN....	Messrs. Callender & Dixon.
WINDERMERE....	Mr. J. Garnett.
YORK	Mr. J. Glaisby.

SCOTLAND.

EDINBURGH.....	Messrs. Johnston, 4, St. Andrew Square. Messrs. Black, North Bridge. Mr. T. C. Jack, Princes Street.
AYR	Mr. John Dick.
ABERDEEN	Messrs. Keith & Gibb.
AIRDRIE, Lanarksh	Mr. Thomas Forsyth.
ANNAN.....	Mr. William Cuthbertson.
BATHGATE	Mr. J. Johnston.
CUPAR	Mr. S. Robinson.
DUMFRIES	Mr. Sinclair.
DUNFERMLINE ..	Messrs. Miller & Son.
DUNSE	Mr. George Johnston.
DUNDEE	Mr. C. D. Chalmers.
GLASGOW.....	Messrs. J. Smith & Son. Messrs. J. Lumsden & Son.
HADDINGTON	Mr. J. Millen.
HAWICK	Mr. William Syme.
JEDBURGH	Messrs. A. & W. Easton.
KIRKCALDY.....	Mr. J. J. Wilson.
KIRKCUDBRIGHT..	Mr. J. Nicholson.
KELSO	Mr. J. H. Rutherford.
LINLITHGOW	Mr. A. Waldie.
NEWTON STEWART	Miss A. Watson.
MOFFAT	Mr. William Muir.
PEEBLES	Mr. R. Stirling.
PAISLEY	Mr. William McIntyre.
SELKIRK	Mr. G. Lewis.
STIRLING.....	Mr. Robert S. Shearer.

AGENTS FOR THE SALE

OF THE

ORDNANCE PLANS.

IRELAND.

Dublin	Messrs. Hodges & Smith, Grafton Street. Messrs. Brassington & Gale, 6, Bachelor's Walk. Dr. J. J. Whitty, C.E.; and at London. Messrs. Thom & Son, 87 & 88, Abbey Street.
Armagh	Mr. John McWatters.
Athlone.....	Mr. James Martin.
Belfast	Mr. James Magill.
Cork	Mr. Francis Guy.
Carlow	Mr. Thomas Edwards.
Cavan.....	Mr. John Fegan.
Clonmell	Mr. James O'Neill.
Drogheda	Mr. Michael Daly.
Enniskillen	Mr. William Trimble.
Galway.....	Mr. Thomas Croker.
Kilkenny	Mr. William Nicholson.
Londonderry ..	Mr. Hempton.
Mallow	Mr. Joseph Johns.
Mullingar	Mr. Sampson Wallis.
Newry	Mr. Robert Greer.
Omagh	Mr. John Nelis.
Waterford	Mr. Thomas S. Harvey.
Wexford	Mr. F. S. Davis.

ORDNANCE SURVEY OF SCOTLAND.

BOOK OF REFERENCE TO THE PLAN

OF THE

PARISH OF SKENE,

IN THE

COUNTY OF ABERDEEN,

CONTAINING 10500·186 ACRES.

COLONEL SIR HENRY JAMES, R.E., F.R.S., F.G.S., &c.,
SUPERINTENDENT OF THE ORDNANCE SURVEY.

PRINTED AT THE ORDNANCE SURVEY OFFICE, SOUTHAMPTON.

1866.

Price Three Shillings.

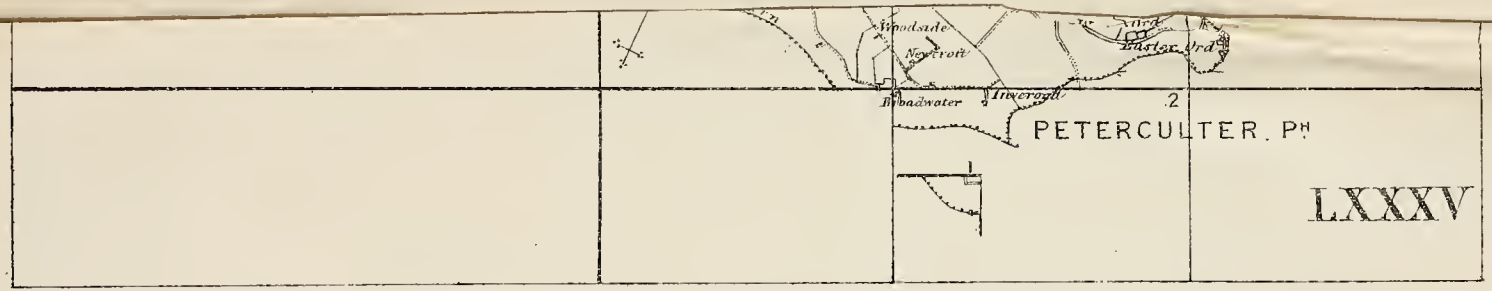

Published in 20 Sheets at 2s/6d each, with 1 Book of Areas at 3s/-.

EXPLANATORY REMARKS.

The Scale of the Parish Plans is the 1-2500th of the actual length on the ground, and is equal to 25·344 inches to a mile, which is very approximately equal to one square inch to one acre, the square of 1·0018 inch being equal to one acre.

The length of each sheet is one and a-half miles, and the width one mile, the area of each sheet is therefore 960 acres.

Each enclosure has a reference number to the area which is given in this Book.

The Braces [ ] on the plans are to indicate that the spaces so braced are included under the same reference number.

The Altitudes in feet above the Mean Level of the Sea are written thus —31·4.

The Scale of the Plans of the County is 6 inches to a mile, and each sheet contains the same area as 16 sheets of the Parish Plans. There is, therefore, a double reference number to each sheet as VI. 9., the Roman Numerals referring to the County Plans, the Arabic Figures to the Parish Plans.

The following are the characters employed on the Ordnance Plans on the Scales of 1-2500 and 6 inches to a mile:—

County Names	C	Hundreds or Wards	W
Parishes	P	Townships	T
Extra Parochial	E	Division of Townships	T

Antiquities ..... ROMAN / Druidical or Saxon / Norman or Subsequent

The descriptions of the boundaries are shown by the following initials:—

Centre of Stream	*C.S.*	Centre of Fence	*C.F.*
Centre of Road	*C.R.*	Top of Cop	*T.C.*
Side of Stream or Drain	*S.S.* or *S.D.*	Centre of Wall	*C.W.*
Root of Hedge	*R.H.*	Defaced	*Def.*
Face of Wall	*F.W.*	Track of Stream	*T.S.*

Undefined ..... *Und.*

Where a change occurs in the boundaries, the symbol [o—o] is used to show the part at which the change takes place.

TABLE

FOR CONVERTING DECIMAL PARTS OF AN ACRE INTO ROODS AND PERCHES.

Perches.	0 Rood.	1 Rood.	2 Roods.	3 Roods.	Perches.	0 Rood.	1 Rood.	2 Roods.	3 Roods
0	·000	·250	·500	·750	21	·131	·381	·631	·881
1	·006	·256	·506	·756	22	·137	·387	·637	·887
2	·012	·262	·512	·762	23	·144	·394	·644	·894
3	·019	·269	·519	·769	24	·150	·400	·650	·900
4	·025	·275	·525	·775	25	·156	·406	·656	·906
5	·031	·281	·531	·781	26	·162	·412	·662	·912
6	·037	·287	·537	·787	27	·169	·419	·669	·919
7	·044	·294	·544	·794	28	·175	·425	·675	·925
8	·050	·300	·550	·800	29	·181	·431	·681	·931
9	·056	·306	·556	·806	30	·187	·437	·687	·937
10	·062	·312	·562	·812	31	·194	·444	·694	·944
11	·069	·319	·569	·819	32	·200	·450	·700	·950
12	·075	·325	·575	·825	33	·206	·456	·706	·956
13	·081	·331	·581	·831	34	·212	·462	·712	·962
14	·087	·337	·587	·837	35	·219	·469	·719	·969
15	·094	·344	·594	·844	36	·225	·475	·725	·975
16	·100	·350	·600	·850	37	·231	·481	·731	·981
17	·106	·356	·606	·856	38	·237	·487	·737	·987
18	·112	·362	·612	·862	39	·244	·494	·744	·994
19	·119	·369	·619	·869	40	·250	·500	·750	1·000
20	·125	·375	·625	·875					

N.B.—To convert Decimal Fractions of an Acre into Roods and Perches, multiply the decimal first by 4 and then by 40, preserving the same number of decimals in the product.

Examples—

A. R. P.	Acres.
	633·357
	4
	1·428
	40
633 1 17	17·120

A. R. P.	Acres.
	527·013
	4
	·052
	40
527 0 2	2·080

PARISH OF SKENE.

IN THE

COUNTY OF ABERDEEN.

No. on Plan.	Area in Acres.	Description.	No. on Plan.	Area in Acres.	Description.
1	10·435	Arable & whins.		271·250	*Brought forward.*
2	17·168	Arable.	35	·598	Houses, yards, & gardens.
3	8·260	Arable & rough pasture.	36	10·237	Arable.
4	8·363	Arable.	37	5·986	Arable.
5	4·478	Arable.	38	3·252	Arable.
6	6·718	Arable.	39	9·284	Arable.
7	3·945	Moss.	40	9·095	Arable.
8	4·461	Arable.	41	·680	Wood.
9	65·743	Moss, roads, &c.	42	1·461	Arable & road.
10	2·359	Arable.	43	·337	Houses, yards, & gardens.
11	4·129	Moss & arable.			
12	2·376	Arable & road.	44	·918	Wood.
13	2·756	Arable & moss.	45	4·881	Arable & road.
14	2·803	Arable & moss.	46	2·861	Occupation road.
15	2·739	Arable.	47	1·743	Moss.
16	·602	Arable.	48	·797	Arable.
17	14·042	Moss.	49	1·914	Arable.
18	1·021	Arable & moss.	50	·353	Houses, yards, gardens, &c. (Line of Skene, part of).
19	·597	Arable.			
20	·961	Occupation road.			
21	23·940	Arable.	51	14·230	Arable & streams.
22	1·127	House, yard, garden, pond, &c. (Wester Letter).	52	21·739	Arable, stream, road, house, &c.
			53	5·559	Moss.
23	5·913	Wood.	54	38·524	Moss, stream, & road.
24	6·964	Arable.	55	2·023	Occupation road.
25	7·725	Arable & whins.	56	·778	Houses, yards, gardens, &c. (Easter Letter).
26	8·241	Arable.			
27	8·855	Wood & road.			
28	5·326	Heathy pasture & road.	57	10·029	Arable.
29	6·833	Arable & roads.	58	9·308	Arable.
30	15·550	Arable, heathy pasture, stream, & whins.	59	9·379	Arable.
			60	11·581	Arable & road.
31	·739	Houses, yards, & garden (Hillhead).	61	·318	Houses, yard, & garden.
32	6·818	Arable.	62	·196	Houses, yard, & garden.
33	8·788	Arable.			
34	·475	Occupation road.	63	10·959	Arable & road.
			64	1·200	Arable.
	271·250	*Carried forward.*		461·470	*Carried forward.*

No. on Plan.	Area in Acres.	Description.	No. on Plan.	Area in Acres.	Description.
	461·470	*Brought forward.*		717·480	*Brought forward.*
65	15·200	Arable, pond, streams, & roads.	108	19·726	Arable.
			109	19·288	Arable.
66	·233	Houses, yard, & gardens.	110	13·771	Arable & road.
			111	13·090	Arable.
67	9·654	Arable.	112	13·348	Arable.
68	6·093	Arable, rough pasture, &c.	113	·767	Wood.
			114	9·948	Arable.
69	8·293	Arable.	115	10·442	Arable.
70	7·139	Arable.	116	8·137	Arable.
71	4·087	Arable & road.	117	8·193	Arable.
72	3·860	Arable & road.	118	8·267	Wood.
73	3·933	Arable.	119	9·460	Arable.
74	4·282	Arable.	120	5·651	Arable.
75	1·249	Arable.	121	19·452	Arable.
76	3·074	Arable & stream.	122	·208	Wood.
77	1·203	Houses, gardens, and heathy pasture.	123	10·755	Arable.
			124	7·720	Statute labor road.
78	1·404	Arable.	125	12·537	Arable.
79	7·883	Moss.	126	7·660	Arable.
80	3·498	Moss.	127	8·956	Wood & quarry.
81	4·155	Arable, stream, & moss.	128	·500	Wood.
82	4·615	Arable.	129	17·672	Arable.
83	4·710	Arable.	130	12·636	Arable & house.
84	4·333	Arable.	131	17·530	Arable & shed.
85	5·822	Arable.	132	17·397	Arable.
86	3·651	Arable.	133	·569	Wood.
87	·182	Pond.	134	17·552	Arable.
88	·883	Houses, yards, & gardens (Wester Fornet).	135	21·654	Arable.
			136	2·973	Houses, yards, gardens, &c. (South Fornet).
89	2·960	Arable, &c.			
90	10·378	Arable, stream, & road.			
91	2·363	Wood.	137	2·270	Arable.
92	17·297	Arable.	138	·201	Rough pasture.
93	7·290	Arable.	139	1·142	Arable.
94	9·761	Arable & stream.	140	22·140	Arable & road.
95	1·156	Wood.	141	3·980	Wood.
96	8·737	Arable.	142	1·578	Occupation road.
97	2·316	Wood.	143	9·695	Arable.
98	·509	Wood.	144	10·024	Arable.
99	13·792	Arable.	145	19·250	Arable.
100	1·122	Houses, yards, & garden (Broomhill).	146	·347	Wood.
			147	30·940	Arable.
101	5·510	Arable.	148	1·648	Houses, yards, & gardens (North Fornet).
102	9·840	Arable, rough pasture, &c.	149	24·720	Arable.
103	5·309	Statute labor road, &c.	150	6·428	Arable.
104	11·504	Arable.	151	16·340	Arable.
105	10·552	Arable.	152	25·267	Arable.
106	10·615	Arable.	153	13·763	Arable.
107	15·563	Wood.	154	14·515	Arable.
	717·480	*Carried forward.*		1237·587	*Carried forward.*

No. on Plan.	Area in Acres.	Description.
	1237·587	*Brought forward.*
155	18·481	Arable.
156	2·072	Arable.
157	11·018	Arable.
158	·735	Public road.
159	·320	House, yard, gardens, & stream (corn mill).
160	·484	Houses, yard, & garden (Mill of Birsack).
161	·773	Arable & stream.
162	5·401	Arable & stream.
163	4·559	Arable & stream.
164	8·109	Arable, stream, &c.
165	4·088	Arable.
166	1·124	Heathy pasture, &c.
167	4·339	Arable, rough pasture, &c.
168	·425	Arable.
169	2·501	Rough pasture.
170	·648	Arable.
171	3·758	Arable & stream.
172	2·775	Heathy pasture and stream.
173	9·202	Heathy pasture.
174	2·036	Arable & stream.
175	·844	Arable & stream.
176	14·153	Arable.
177	·780	Houses, yards, & gardens (Bervie).
178	5·409	Arable, stream, & road.
179	9·179	Arable.
180	10·242	Arable.
181	19·367	Wood, rough pasture, &c.
182	·105	Arable & pond.
183	6·027	Arable.
184	2·545	Arable.
185	·869	Wood.
186	·443	Occupation road.
187	4·828	Arable.
188	21·454	Arable & stream.
189	3·533	Arable.
190	14·939	Arable.
191	·328	Houses, yards, & gardens.
192	·304	Houses, yards, & gardens.
193	3·291	Arable & stream.
194	7·558	Arable, road, & stream.
195	·221	Houses, garden, &c.
	1446·854	*Carried forward.*

No. on Plan.	Area in Acres.	Description.
	1446·854	*Brought forward.*
196	·414	Houses, yards, & gardens.
197	1·032	Arable.
198	·669	Occupation road.
199	2·259	Rough pasture.
200	·166	Houses & garden.
201	7·573	Arable.
202	26·048	Arable & road.
203	1·199	Houses, yards, gardens, &c.
204	·212	Houses, yards, & gardens.
205	·212	Houses, yards, & gardens.
206	13·024	Arable & rough pasture.
207	1·010	Wood.
208	21·975	Arable.
209	·454	Wood.
210	1·490	Houses, yards, gardens, &c. (Mains of Skene).
211	·105	Pond.
212	3·666	Wood.
213	4·006	Private road.
214	12·257	Arable.
215	12·110	Arable.
216	·087	Wood.
217	11·268	Arable.
218	·126	House, yard, & garden.
219	10·385	Arable.
220	13·477	Wood & stream.
221	18·068	Arable & stream.
222	·472	Wood.
223	5·538	Arable.
224	4·568	Wood & road.
225	8·783	Ornamental ground.
226	1·523	House, yard, & ornamental ground (Skene House).
227	·676	Wood.
228	·504	Wood.
229	·222	Wood.
230	4·259	Road & avenue.
231	1·431	Houses, yards, & gardens.
232	·931	Arable.
233	·288	House, garden, &c.
234	3·616	Wood, roads, &c.
235	4·297	Arable.
	1647·254	*Carried forward.*

No. on Plan.	Area in Acres.	Description.
	1647·254	*Brought forward.*
236	6·587	Ornamental ground, &c.
237	13·360	Arable.
238	·346	Wood.
239	·251	Wood.
240	4·185	Ornamental gardens, &c.
241	2·756	Houses & gardens.
242	2·569	Arable, garden, wood, &c.
243	·984	Gardens, wood, sheds, &c.
244	1·156	Private road.
245	·093	Wood.
246	25·174	Arable & roads.
247	·214	Houses, yards, & gardens. (Line of Skene (part of).)
248	·167	Houses, yards, & gardens. (Line of Skene (part of).)
249	·176	Houses, yards, & gardens. (Line of Skene (part of).)
250	·284	Houses, yards, & gardens. (Line of Skene (part of).)
251	·342	Houses, yard, & gardens. (Line of Skene (part of).)
252	12·335	Arable.
253	3·158	Arable & stream.
254	3·095	Arable & road.
255	3·170	Arable & road.
256	3·291	Arable & road.
257	·083	Houses & yard (Line of Skene, part of).
258	5·988	Arable & road.
259	13·596	Arable.
260	·730	Wood.
261	11·765	Arable.
262	11·916	Arable & stream.
263	9·837	Wood, stream, &c.
264	5·974	Arable.
265	5·843	Arable.
266	16·640	Arable.
267	15·902	Arable & wood.
268	·272	House, yard, &c. (Gas Works).
269	2·324	Wood & rough pasture.
270	23·658	Arable & sheds.
271	9·399	Arable.
272	9·961	Arable & whins.
273	8·346	Arable.
274	6·681	Arable.
	1889·862	*Carried forward.*

No. on Plan.	Area in Acres.	Description.
	1889·862	*Brought forward.*
275	10·350	Rough pasture & road.
276	27·448	Arable & stream.
277	22·258	Arable.
278	9·687	Arable.
279	4·486	Arable.
280	5·777	Arable.
281	6·410	Arable & stream.
282	5·095	Arable & road.
283	·076	Houses, &c. (Greystone, part of).
284	5·281	Arable & road.
285	·176	Houses, yard, & garden (Greystone, part of).
286	19·634	Arable.
287	·185	House, yard, garden, &c.
288	12·591	Arable, wood, stream, &c.
289	·071	House and garden (Greystone, part of).
290	·352	House, yard, garden, &c. (Lodge).
291	·229	Wood.
292	26·003	Arable.
293	9·828	Arable.
294	1·297	Wood & road.
295	·897	Occupation road.
296	2·086	Houses, yards, gardens, &c. (Newton).
297	·107	Pond.
298	21·469	Arable.
299	13·092	Arable.
300	11·750	Wood.
301	·532	Wood.
302	28·046	Arable.
303	26·880	Arable & road.
304	1·118	Wood.
305	13·219	Arable.
306	17·625	Arable.
307	19·131	Arable.
308	7·076	Arable.
309	8·838	Arable & road.
310	2·870	Arable.
311	2·044	Arable.
312	18·285	Arable.
313	1·789	Houses, yards, gardens, &c. (Nether Terryvale).
314	·209	Pond.
	2254·159	*Carried forward.*

No. on Plan.	Area in Acres.	Description.
	2254·159	*Brought forward.*
315	11·002	Public road.
316	6·691	Arable & stream.
317	12·579	Arable.
318	19·100	Arable.
319	9·865	Wood & stream.
320	21·121	Arable.
321	20·924	Arable.
322	2·911	Wood.
323	8·466	Arable.
324	7·139	Arable.
325	1·794	Houses, yards, gardens, &c. (Upper Terryvale).
326	13·259	Arable.
327	48·913	Wood.
328	3·608	Marsh & rough pasture.
329	·730	Pond.
330	16·804	Arable.
331	18·498	Arable.
332	7·702	Arable.
333	·232	Houses, yards, & gardens (Easter Fornet).
334	6·082	Arable.
335	3·475	Occupation road.
336	7·456	Arable.
337	13·089	Wood.
338	12·800	Rough pasture.
339	4·250	Arable.
340	2·866	Arable.
341	2·336	Rough pasture.
342	1·758	Arable & stream.
343	2·497	Arable.
344	3·338	Arable.
345	12·092	Arable & roads.
346	·166	Houses, yards, & gardens (Easter Terryvale).
347	10·032	Arable & roads.
348	7·737	Arable.
349	10·121	Wood & streams.
350	·090	Rough pasture and stream.
351	22·484	Arable & road.
352	·140	Houses, yard, & garden (Wester Millbouie).
353	7·261	Arable.
354	13·038	Arable.
355	18·337	Arable.
	2646·942	*Carried forward.*

No. on Plan.	Area in Acres.	Description.
	2646·942	*Brought forward.*
356	12·417	Arable.
357	7·155	Arable.
358	6·873	Arable.
359	·790	Houses, yards, gardens, pond, &c. (North Bank).
360	5·716	Arable & stream.
361	5·751	Arable, stream, &c.
862	7·046	Arable.
363	4·651	Arable & road.
364	1·356	Wood.
365	12·960	Arable & road.
366	·977	Houses, gardens, yards, &c. (Millbouie)
367	·600	Houses, gardens, yards, &c. (Millbouie)
368	16·310	Arable & wood.
369	5·209	Statute labor road.
370	13·235	Arable.
371	12·287	Arable.
372	21·329	Arable.
373	1·032	Wood.
374	10·677	Arable.
375	9·876	Arable.
376	·062	House & garden.
377	13·635	Arable & stream.
378	10·668	Arable.
379	23·381	Arable, ruin, & road.
380	9·639	Arable.
381	18·765	Arable & road.
382	·436	Houses, yards, & garden (Drumstone).
383	·172	Gravel pit.
384	12·138	Arable & road.
385	11·290	Arable.
386	·593	Occupation road.
387	11·641	Arable.
388	·103	Houses & garden. (Crossroads of Auchincleeh.)
389	·371	Houses, yards, & garden. (Crossroads of Auchincleeh.)
390	·066	House, yard, & garden. (Crossroads of Auchincleeh.)
391	8·836	Arable.
392	14·212	Arable.
393	9·723	Arable & road.
394	11·556	Arable.
395	·543	Houses, &c. (Newton Cottage).
396	·474	Gardens.
	2961·493	*Carried forward.*

No. on Plan	Area in Acres	Description.	No. on Plan.	Area in Acres.	Description.
	2961·493	*Brought forward.*		3241·007	*Brought forward.*
397	1·233	Wood & roads.	442	2·686	Arable.
398	·192	Pond.	443	1·007	Arable.
399	·788	Houses, garden and yards (Newton of Auchinclech).	444	·866	Gardens.
			445	·902	Houses, yards, gardens, &c.
400	9·881	Arable.	446	·109	Pond.
401	10·848	Arable.	447	6·591	Arable, rough pasture, & road.
402	1·114	Houses, yards, & gardens (Auchinclech).	448	5·026	Arable.
403	·345	Arable.	449	·122	Pond.
404	·856	Wood, &c.	450	·429	Houses, yards, & garden (Hillhead of Concraig).
405	16·636	Arable.			
406	·199	Wood.			
407	9·830	Arable.	451	·651	House, arable, & rough pasture.
408	10·893	Arable.			
409	10·845	Arable.	452	7·180	Arable.
410	6·380	Arable.	453	9·124	Arable.
411	5·429	Arable.	454	·724	Wood & garden.
412	2·657	Wood.	455	7·456	Arable & stream.
413	6·281	Arable.	456	·107	Houses and yards (Bridgend).
414	4·485	Arable.			
415	8·510	Arable.	457	·572	Wood.
416	·052	Wood.	458	·320	Wood, &c.
417	12·614	Arable.	459	8·915	Arable, whins, and stream.
418	11·654	Arable & road.			
419	9·801	Arable.	460	12·046	Arable, rough pasture, garden, &c.
420	3·595	Arable & stream.			
421	1·014	Pond.	461	·164	Pond (mill dam).
422	·723	Wood & rough pasture.	462	1·822	Wood, rough pasture, & stream.
423	10·157	Arable & stream.			
424	9·247	Wood.	463	10·636	Arable.
425	11·402	Arable.	464	13·371	Arable & road.
426	13·580	Arable.	465	·114	House, yard, & garden.
427	12·106	Arable.	466	13·133	Arable.
428	4·470	Statute labor road.	467	10·962	Arable & rough pasture.
429	1·734	Wood.			
430	10·406	Arable.	468	17·330	Arable & rough pasture.
431	·175	House, pond, &c.			
432	4·140	Houses, wood, &c. (Concraig).	469	5·337	Heathy pasture.
			470	1·560	Wood, &c.
433	8·674	Arable & wood.	471	1·693	Heathy pasture.
434	9·078	Arable.	472	6·255	Arable & stream.
435	5·114	Arable & wood.	473	6·458	Arable & road.
436	2·961	Arable & rough pasture.	474	10·751	Arable & stream.
			475	9·613	Arable.
437	1·295	Rough pasture.	476	3·963	Arable.
438	2·388	Rough pasture.	477	4·229	Arable & stream.
439	9·727	Arable & stream.	478	8·557	Arable, streams, and marsh.
440	8·574	Arable.			
441	7·431	Arable.	479	8·126	Arable.
	3241·007	*Carried forward.*		3439·914	*Carried forward.*

No. on Plan.	Area in Acres.	Description.
	3439·914	*Brought forward.*
480	1·527	Pond.
481	1·523	Arable, wood, & stream.
482	·408	Pond.
483	9·261	Arable.
484	9·424	Arable.
485	16·606	Arable.
486	·943	Arable.
487	9·264	Rough pasture and streams.
488	1·593	Houses, yards, & gardens (Craigiedairg).
489	10·650	Arable.
490	4·236	Arable.
491	8·075	Arable & stream.
492	·449	Gardens.
493	·075	House, &c.
494	·312	Houses, yards, &c. (kennel).
495	4·364	Arable & stream.
496	·796	Houses, yards, & gardens (Wantonwells).
497	2·041	Arable & road.
498	2·236	Arable.
499	24·003	Arable & streams.
500	2·352	Arable.
501	·214	Wood & stream.
502	·114	Road.
503	·568	Wood & stream.
504	1·372	Arable & stream.
505	5·294	Arable & streams.
506	4·997	Arable.
507	3·784	Arable.
508	12·182	Arable.
509	·712	Wood & quarry.
510	4·306	Arable & road.
511	·201	Road.
512	6·719	Arable.
513	·564	Wood.
514	4·100	Arable.
515	124·436	Wood, streams, roads, &c.
516	2·805	Arable.
517	1·320	Houses, yards, & gardens (Upper Affloch).
518	·580	Occupation road.
519	·290	Wood & quarry.
520	12·027	Arable.
521	9·186	Arable.
522	8·521	Arable.
523	8·199	Arable.
	3762·543	*Carried forward.*

No. on Plan.	Area in Acres.	Description.
	3762·543	*Brought forward.*
524	·138	Wood.
525	6·676	Arable.
526	2·013	Occupation road.
527	7·097	Arable & wood.
528	6·822	Arable.
529	6·789	Arable.
530	4·302	Arable.
531	·853	Houses, yards, & gardens (Nether Affloch).
532	6·704	Arable.
533	8·400	Arable.
534	2·772	Arable, &c.
535	10·107	Rough pasture and stream.
536	2·654	Arable.
537	8·231	Rough pasture and stream.
538	15·826	Wood & rough pasture.
539	·111	Houses, yard, & garden (Loch-house).
540	8·048	Arable.
541	26·104	Wood, roads, & rough pasture.
542	4·530	Arable.
543	13·438	Arable.
544	4·692	Arable & streams.
545	6·246	Heathy pasture.
546	21·697	Arable & stream.
547	1·391	Arable.
548	7·236	Arable & stream.
549	2·094	Arable & heathy pasture.
550	3·115	Arable.
551	7·762	Arable & stream.
552	6·577	Arable.
553	·528	Occupation road.
554	4·120	Arable.
555	·494	Houses, yard, & garden (Lochee).
556	4·054	Arable.
557	1·756	Arable, stream, &c.
558	1·616	Rough pasture, house, stream, &c.
559	248·806	Loch of Skene.
560	7·662	Arable & rough pasture.
561	·391	Houses, yards, & gardens (Loch-head).
562	·758	Shed, arable, &c. (saw mill).
	4235·153	*Carried forward.*

No. on Plan.	Area in Acres.	Description.	No. on Plan.	Area in Acres.	Description.
	4235·153	*Brought forward.*		4498·445	*Brought forward.*
563	·205	Pond.	606	1·052	Public road.
564	21·568	Arable, streams, and road.	607	·658	Arable & garden.
			608	11·288	Arable.
565	10·253	Arable & stream.	609	2·912	Wood.
566	7·356	Arable.	610	17·280	Arable & wood.
567	6·046	Arable.	611	7·524	Ornamental ground.
568	6·897	Arable.	612	9·180	House, ornamental ground, &c. (Easter Skene).
569	5·474	Arable.			
570	7·236	Arable & road.			
571	·204	House, yard, & garden.	613	1·596	Wood, pond, & stream.
572	10·343	Arable.	614	12·489	Arable, shed, & stream.
573	8·941	Arable.	615	11·628	Arable.
574	9·313	Arable.	616	11·929	Arable.
575	9·824	Arable & road.	617	10·513	Arable.
576	11·409	Arable.	618	5·893	Arable.
577	1·092	Wood & streams.	619	·639	Houses, yards, & garden (South Bank).
578	12·991	Arable.			
579	·359	House & arable.	620	5·539	Arable & road.
580	·176	House & yard (school).	621	5·665	Arable & road.
581	3·632	Arable.	622	5·557	Arable.
582	2·766	Arable.	623	6·796	Arable.
583	1·526	Houses, yards, & gardens (Manse & Free Church).	624	12·437	Arable.
			625	·319	Houses, yard, & gardens (Howemoss).
584	·965	Arable.	626	6·382	Arable, pond, & stream.
585	·530	Houses, yard, & gardens (East Lochside).	627	6·512	Arable, road, & stream.
			628	9·204	Arable, wood, and stream.
586	10·661	Arable.			
587	5·776	Arable.	629	·107	Pond.
588	1·719	Wood.	630	5·104	Arable.
589	5·410	Arable.	631	·925	Houses & yard.
590	·065	Garden.	632	·158	House & yard.
591	·587	Houses, yard, & garden (Lochside).	633	6·905	Arable & road.
			634	6·724	Arable.
592	1·900	Arable & rough pasture.	635	6·197	Arable & road.
			636	·298	House & arable.
593	5·748	Arable.	637	11·396	Arable & road.
594	·574	Wood & rough pasture.	638	11·879	Arable, road, & stream.
595	6·668	Arable.	639	1·286	Houses & gardens.
596	6·560	Arable.	640	·070	House & garden.
597	9·738	Arable.	641	1·871	Arable.
598	·516	Houses, yards, & gardens.	642	7·556	Arable.
			643	12·236	Arable.
599	·148	Occupation road.	644	12·069	Arable.
600	2·409	Arable.	645	·229	Wood.
601	2·419	Arable.	646	2·726	Arable.
602	28·645	Trust road.	647	·592	Arable.
603	11·396	Arable.	648	·738	Houses, yards, & wood.
604	11·567	Arable.	649	3·747	Arable.
605	11·680	Arable & stream.			
	4498·445	*Carried forward.*		4754·250	*Carried forward.*

No. on Plan.	Area in Acres.	Description.
	4754·250	*Brought forward.*
650	·628	House, yard, &c. (Church).
651	·237	Rough pasture & shed.
652	1·115	Houses, yards, & gardens (Skene).
653	1·523	Arable.
654	1·051	Arable.
655	·074	Houses & garden.
656	·280	Houses, garden, and arable.
657	3·131	Arable, &c.
658	5·994	Arable.
659	4·317	Arable.
660	2·104	Arable.
661	·667	Occupation road, &c.
662	3·125	Arable.
663	5·860	Arable & stream.
664	1·623	Wood, gardens, &c.
665	1·079	Houses, yards, &c. (Manse).
666	6·059	Wood.
667	4·029	Arable.
668	7·112	Arable.
669	6·513	Arable.
670	122·098	Wood, roads, stream, &c.
671	10·635	Arable.
672	5·920	Arable & road.
673	3·785	Arable.
674	11·542	Arable.
675	5·308	Arable.
676	17·076	Arable.
677	5·178	Arable.
678	7·195	Arable.
679	7·675	Arable & stream.
680	·955	Houses, yard, garden, & pond (East Kirktown).
681	7·854	Arable.
682	7·633	Arable.
683	7·729	Arable.
684	7·858	Arable.
685	1·386	Wood.
686	8·038	Arable.
687	·135	Wood, &c.
688	·552	House & ornamental ground (Kirkville).
689	4·168	Ornamental ground.
690	·844	Gardens.
691	4·218	Arable.
	5058·553	*Carried forward.*

No. on Plan.	Area in Acres.	Description.
	5058·553	*Brought forward.*
692	·084	House & yard.
693	·109	House, yard, & garden.
694	·177	Houses, yard, & garden.
695	4·076	Arable.
696	4·022	Arable.
697	2·776	Arable.
698	7·441	Arable.
699	·503	Wood.
700	2·264	Rough pasture.
701	·346	Arable.
702	2·819	Arable.
703	1·879	Occupation road.
704	·469	Heathy pasture.
705	5·599	Arable.
706	3·844	Arable.
707	4·518	Arable.
708	2·232	Arable.
709	3·063	Occupation road.
710	19·292	Arable.
711	3·292	Arable.
712	7·566	Arable.
713	·391	Houses, yards, & gardens (Rogerhill).
714	1·140	Arable & road.
715	2·731	Wood.
716	11·040	Arable.
717	5·948	Arable & road.
718	7·537	Arable.
719	6·431	Arable.
720	·257	Wood.
721	8·134	Arable & house.
722	1·016	Occupation road.
723	8·458	Arable.
724	4·576	Arable.
725	·890	Wood.
726	5·904	Arable.
727	5·273	Arable.
728	3·365	Arable.
729	7·083	Arable.
730	5·570	Arable.
731	2·785	Arable.
732	·392	Houses, yards, & garden (Mains of Keir).
733	4·920	Arable.
734	5·683	Arable.
735	2·509	Arable.
736	3·896	Arable.
737	7·001	Arable.
	5247·854	*Carried forward.*

No. on Plan.	Area in Acres.	Description.
	5247·854	*Brought forward.*
738	·374	Houses & yard (Hill of Keir).
739	·899	Arable.
740	·570	Occupation road.
741	5·331	Arable.
742	3·494	Wood.
743	·208	Arable.
744	5·393	Arable.
745	6·071	Arable.
746	2·254	Arable.
747	11·455	Arable, wood, rough pasture, & quarry.
748	·198	Wood.
749	9·445	Arable.
750	6·298	Arable.
751	·768	Occupation road.
752	3·498	Arable & road.
753	1·617	Rough pasture, whins, & quarry.
754	·229	Rough pasture.
755	7·752	Arable.
756	3·834	Arable.
757	·717	Houses, yards, garden, & pond (Broadshade).
758	6·484	Arable, road, & stream.
759	3·793	Arable.
760	3·824	Arable & road.
761	3·954	Arable & roads.
762	4·914	Arable.
763	2·191	Arable.
764	2·443	Arable & road.
765	2·194	Arable & road.
766	2·052	Arable.
767	·556	Houses, yard, gardens, & road (Sunnybrae).
768	1·879	Arable & road.
769	2·189	Arable.
770	1·922	Arable & road.
771	2·378	Arable.
772	·454	Houses, yard, garden, & road (Berryhill).
773	3·170	Arable.
774	11·293	Heathy pasture.
775	·237	Wood.
776	2·176	Arable.
777	4·032	Arable.
778	5·013	Arable.
779	25·650	Wood.
780	8·649	Heathy pasture.
781	13·011	Arable.
	5432·717	*Carried forward.*

No. on Plan.	Area in Acres.	Description.
	5432·717	*Brought forward.*
782	14·214	Arable.
783	8·178	Arable.
784	8·660	Arable & road.
785	5·594	Arable & road.
786	4·051	Arable.
787	6·577	Arable.
788	8·048	Arable.
789	·184	House, yard, & gardens (Forestershill).
790	6·760	Arable.
791	4·985	Arable.
792	5·395	Arable.
793	2·860	Arable.
794	4·813	Arable.
795	6·580	Arable.
796	1·547	Arable & road.
797	3·350	Arable.
798	1·285	Arable.
799	8·386	Rough pasture.
800	·137	Waste (stones, &c.)
801	1·991	Arable.
802	2·735	Arable, road, & waste.
803	2·700	Arable.
804	·351	Pond.
805	1·689	Wood & arable.
806	9·211	Arable & road.
807	7·717	Arable, road, & gravel pit.
808	4·358	Arable.
809	8·070	Arable.
810	4·989	Arable.
811	1·840	Arable.
812	·686	Houses, yards, gardens, &c. (Souterhill).
813	6·070	Arable & road.
814	7·070	Arable & road.
815	·689	Wood.
816	5·988	Arable & road.
817	4·497	Arable & road.
818	·302	Wood.
819	11·650	Arable.
820	1·150	Wood & road.
821	13·238	Arable.
822	8·613	Arable & gravel pits.
823	11·679	Arable & gravel pit.
824	7·009	Arable.
825	1·842	Heathy pasture.
826	29·252	Wood.
827	3·088	Arable.
	5692·795	*Carried forward.*

No. on Plan.	Area in Acres.	Description.
	5692·795	*Brought forward.*
828	5·429	Arable.
829	1·392	Occupation road.
830	7·972	Arable.
831	·311	Wood.
832	6·535	Arable.
833	·306	Arable.
834	5·121	Arable.
835	55·267	Wood.
836	9·756	Arable, rough pasture, &c.
837	10·056	Arable & road.
838	10·416	Arable & road.
839	12·617	Arable & waste.
840	6·805	Arable.
841	8·111	Arable.
842	13·682	Arable.
843	3·295	Arable.
844	6·056	Arable, house, &c.
845	·110	House, yard, & garden.
846	5·961	Occupation road.
847	·246	Wood.
848	5·437	Arable.
849	3·368	Arable.
850	1·864	Wood.
851	6·108	Arable.
852	·323	Houses, yard, & garden.
853	1·569	Occupation road.
854	8·936	Arable & road.
855	14·949	Arable.
856	·699	Houses, yards, gardens, &c. (Broadtree).
857	4·167	Arable & stream.
858	13·181	Arable & streams.
859	13·130	Arable.
860	11·421	Arable.
861	·527	Occupation road.
862	·168	Houses and yards (Gullymoss).
863	11·965	Arable & roads.
864	11·641	Moss & road.
865	·248	Occupation road.
866	1·346	Arable.
867	2·916	Arable.
868	1·371	Arable.
869	1·565	Arable.
870	·169	Houses, yard, & garden (Gullymosscroft).
871	8·106	Arable & road.
872	6·378	Arable.
	5993·791	*Carried forward.*

No. on Plan.	Area in Acres.	Description.
	5993·791	*Brought forward.*
873	·654	Houses, yards, garden, & pond (Wester Kinmundy).
874	2·894	Arable.
875	3·896	Arable.
876	4·270	Arable.
877	·371	Occupation road.
878	11·776	Arable.
879	8·730	Arable.
880	7·980	Arable & road.
881	7·756	Arable.
882	5·291	Arable & road.
883	9·194	Arable & road.
884	3·727	Arable, pond, & road.
885	9·405	Arable.
886	7·244	Arable & road.
887	5·002	Arable, road, & stream.
888	·131	Houses & garden.
889	1·026	Wood.
890	5·508	Arable & road.
891	3·139	Arable.
892	1·477	Wood.
893	3·681	Arable.
894	3·941	Arable.
895	7·647	Arable.
896	3·441	Arable.
897	4·135	Arable.
898	7·800	Arable.
899	4·106	Arable.
900	4·567	Arable.
901	5·244	Arable.
902	·819	Arable.
902a	1·176	Houses, yard, garden, arable, &c. (Mains of Kinmundy).
903	1·698	Arable.
904	4·715	Arable.
905	·302	Wood.
906	·109	Arable.
907	1·155	Arable.
908	5·807	Arable.
909	·457	Arable.
910	8·462	Arable.
911	·194	Wood.
912	7·169	Arable.
913	6·054	Arable & waste.
914	4·639	Arable.
915	4·214	Arable.
916	1·296	Wood.
	6186·090	*Carried forward.*

No. on Plan.	Area in Acres.	Description.
	6186·090	*Brought forward.*
917	·561	Houses, yards, & garden (Sclattiebrae).
918	7·276	Arable.
919	12·475	Arable.
920	·280	House, yard, &c.
921	·248	Wood.
922	9·026	Arable.
923	·649	Houses, yards, gardens, &c. (Craigston).
924	1·100	Wood & rough pasture.
925	8·694	Arable.
926	5·064	Arable & road.
927	4·331	Arable.
928	11·138	Arable.
929	8·079	Arable.
930	6·917	Arable.
931	6·964	Public road.
932	2·741	Arable.
933	4·545	Arable.
934	5·835	Arable & waste.
935	3·743	Arable.
936	·154	Arable.
937	·321	House, yard, & garden.
938	6·033	Arable.
939	·802	Houses, yards, & garden.
940	·922	Ornamental ground & wood.
941	·521	Houses and yard (Kinmundy).
942	·544	Gardens.
943	·935	Wood, &c.
944	5·491	Ornamental ground.
945	1·604	Wood.
946	4·716	Arable.
947	·655	Occupation road.
948	·191	Occupation road.
949	7·095	Arable.
950	3·788	Arable & wood.
951	5·967	Arable, pond, & stream.
952	2·747	Arable.
953	2·582	Arable.
954	6·083	Arable & stream.
955	4·004	Arable.
956	4·543	Arable & road.
957	·765	Wood.
958	3·622	Arable.
959	2·930	Arable.
960	5·634	Arable.
961	·927	Wood, garden, & road.
	6359·332	*Carried forward.*

No. on Plan.	Area in Acres.	Description.
	6359·332	*Brought forward.*
962	4·842	Arable.
963	4·378	Arable.
964	·453	Occupation road.
965	3·694	Arable.
966	·144	House, yard, & garden.
967	4·478	Arable.
968	4·477	Arable.
969	·335	Occupation road.
970	5·735	Arable.
971	3·053	Arable.
972	·785	Arable.
973	·462	House & yards (North Side).
974	1·009	Arable.
975	1·314	Public road.
976	8·497	Arable.
977	8·603	Arable.
978	·239	Arable.
979	·125	Houses, yard, & garden (Wellside).
980	6·282	Arable.
981	5·797	Arable & stream.
982	7·185	Arable.
983	9·655	Arable.
984	1·956	Moss.
985	4·501	Arable & moss.
986	4·256	Arable.
987	5·688	Arable.
988	4·529	Arable.
989	3·313	Arable.
990	3·266	Arable.
991	1·942	Arable.
992	1·047	Houses, yards, garden, &c. (Easter Mains).
993	5·823	Arable.
994	4·356	Arable.
995	3·557	Arable.
996	3·320	Wood & rough pasture.
997	3·812	Arable.
998	1·748	Occupation road.
999	1·013	Wood.
1000	7·238	Arable & road.
1001	·622	Occupation road.
1002	3·782	Arable.
1003	·697	Wood.
1004	1·880	Public road.
1005	4·432	Arable.
1006	·427	Occupation road.
1007	3·490	Arable.
1008	4·590	Arable.
	6522·159	*Carried forward.*

No. on Plan.	Area in Acres.	Description.
	6522·159	*Brought forward.*
1009	·183	Wood.
1010	·144	Wood.
1011	·848	Arable.
1012	·141	Houses, yard, &c. (Burnhead).
1013	·802	Arable.
1014	1·928	Arable.
1015	·339	Arable.
1016	5·593	Arable.
1017	5·723	Arable & stream.
1018	3·134	Arable.
1019	·296	Rough pasture and stream.
1020	·881	Arable & stream.
1021	·621	Houses, rough pasture, stream, &c.
1022	1·280	Houses, yards, gardens, &c. (Milton of Garlogie).
1023	·207	Occupation road.
1024	2·104	Arable.
1025	·419	House, yard, arable, & stream.
1026	11·102	Arable & stream.
1027	7·400	Arable.
1028	·726	Rough pasture.
1029	6·287	Arable.
1030	6·325	Arable.
1031	·705	House & arable.
1032	13·773	Arable & heathy pasture.
1033	16·637	Arable.
1034	1·589	Statute labor road.
1035	9·702	Arable.
1036	6·077	Arable.
1037	7·070	Arable & stream.
1038	6·987	Rough pasture and stream.
1039	·609	Arable.
1040	·775	Houses, yards, gardens, &c.
1041	12·619	Arable.
1042	2·922	Arable.
1043	2·686	Arable & whins.
1044	6·510	Arable & whins.
1045	·181	House, yard, & garden.
1046	3·567	Arable.
1047	6·585	Arable.
1048	4·042	Arable.
1049	1·036	Public road.
	6682·714	*Carried forward.*

No. on Plan.	Area in Acres.	Description.
	6682·714	*Brought forward.*
1050	11·202	Arable, quarry, heathy pasture, &c.
1051	·245	Houses, yards, & garden (Netherton of Garlogie).
1052	·080	Houses, yard, & ruin.
1053	2·782	Arable.
1054	2·804	Arable.
1055	9·484	Arable.
1056	4·467	Arable.
1057	3·598	Arable.
1058	2·216	Arable.
1059	132·185	Wood, roads, stream, &c.
1060	5·446	Statute labor road.
1061	63·129	Wood & road.
1062	1·348	Houses, yards, & gardens (Kirktonbridge Cottages).
1063	3·562	Wood & stream.
1064	33·523	Wood, streams, rough pasture, &c.
1065	·856	Rough pasture and streams.
1066	13·871	Arable.
1067	13·848	Arable.
1068	12·696	Arable & stream.
1069	11·932	Arable.
1070	12·453	Arable.
1071	1·904	Arable.
1072	·157	Houses, yard, & garden (Burnhaugh).
1073	2·126	Arable.
1074	2·035	Arable.
1075	1·886	Arable.
1076	1·909	Arable.
1077	2·177	Arable.
1078	7·395	Arable.
1079	4·474	Arable.
1080	1·714	Wood.
1081	3·780	Arable.
1082	4·100	Arable.
1083	9·236	Wood & stream.
1084	2·757	Arable & stream.
1085	2·966	Arable & stream.
1086	·145	Houses, yard, & garden (Howcroft)
1087	3·087	Arable & road.
1088	2·894	Arable & road.
1089	10·176	Wood & road.
	7089·359	*Carried forward.*

No. on Plan.	Area in Acres	Description.	No. on Plan.	Area in Acres.	Description.
	7089·359	*Brought forward.*		7356·994	*Brought forward.*
1090	6·031	Arable.	1134	5·117	Arable & road.
1091	4·782	Arable.	1135	·904	Wood.
1092	4·414	Arable.	1136	2·508	Wood & stream.
1093	5·007	Arable.	1137	9·108	Arable.
1094	·136	House, yard, & garden (North Gask).	1138	3·917	Arable & stream.
			1139	4·706	Arable.
1095	3·460	Statute labor road.	1140	2·028	Public road.
1096	4·553	Arable.	1141	5·016	Arable.
1097	5·101	Arable.	1142	5·565	Arable.
1098	5·124	Arable.	1143	·610	Houses, yards, & gardens (Standing-stones).
1099	4·504	Arable.			
1100	5·005	Arable.			
1101	·615	Houses, yards, & gardens (Little Gask).	1144	7·010	Arable.
			1145	7·569	Arable.
1102	1·801	Public road.	1146	5·450	Arable.
1103	5·308	Arable, whins, &c.	1147	2·447	Arable.
1104	4·858	Arable.	1148	1·458	Arable.
1105	3·578	Arable.	1149	6·039	Arable.
1106	5·153	Arable & whins.	1150	5·448	Arable.
1107	59·121	Moss, streams, & road.	1151	·183	House, yard, & garden.
1108	15·777	Moss, rough pasture, road, & stream.	1152	6·092	Arable.
			1153	6·874	Arable.
1109	8·766	Arable.	1154	7·564	Arable.
1110	·239	Houses, yard, & gardens (East Gask).	1155	6·158	Arable.
			1156	7·297	Arable & roads.
1111	1·416	Arable.	1157	·736	Houses, yards, & garden (Springhill).
1112	2·757	Arable.			
1113	3·784	Arable.	1158	6·903	Arable.
1114	4·367	Arable.	1159	7·662	Arable.
1115	3·211	Arable.	1160	1·366	Public road.
1116	·403	Wood.	1161	·230	Houses, yard, & garden.
1117	5·997	Arable.			
1118	6·618	Arable.	1162	5·484	Arable.
1119	6·887	Arable.	1163	2·895	Arable.
1120	5·494	Arable.	1164	2·432	Arable.
1121	5·348	Arable.	1165	5·544	Arable.
1122	·359	Houses, yard, garden, & pond (Roadside).	1166	4·039	Arable.
			1167	5·048	Arable.
1123	8·689	Arable.	1168	2·598	Arable.
1124	2·644	Wood & roads.	1169	2·563	Arable.
1125	7·714	Arable, wood, & road.	1170	7·623	Arable & waste.
1126	·846	Wood.	1171	6·561	Arable.
1127	5·805	Arable & wood.	1172	·262	Occupation road.
1128	·702	Wood, pond, & road.	1173	1·945	Arable.
1129	10·421	Arable.	1174	2·970	Arable.
1130	3·796	Arable.	1175	·372	House, arable, & garden.
1131	12·186	Arable.			
1132	13·641	Arable.	1176	·342	Houses, yard, garden, &c. (Burnside of Wester Cairnie).
1133	1·217	Houses, yard, & garden (Whitestone).			
	7356·994	*Carried forward.*		7533·637	*Carried forward.*

No. on Plan.	Area in Acres.	Description.
	7533·637	*Brought forward.*
1177	6·645	Arable, streams, and roads.
1178	10·337	Arable.
1179	7·265	Arable.
1180	·527	Houses, yard, gardens, &c. (Free Church School).
1181	6·722	Arable & road.
1182	9·944	Arable.
1183	5·968	Arable.
1184	10·794	Arable.
1185	7·332	Arable & road.
1186	2·035	Arable.
1187	3·213	Arable.
1188	4·030	Arable.
1189	3·153	Arable, waste, and stream.
1190	2·694	Arable.
1191	2·161	Arable.
1192	2·576	Arable.
1193	2·207	Arable.
1194	2·495	Arable & waste.
1195	1·352	Arable & stream.
1196	·930	Occupation road.
1197	·805	Houses, yard, garden, &c. (Kilnhilloch).
1198	·809	Arable, garden, stream, &c.
1199	·126	Wood.
1200	1·234	Arable.
1201	·234	Houses, yard, & garden (Burnlandcroft).
1202	·801	Arable.
1203	·680	Arable.
1204	1·394	Arable.
1205	1·848	Wood.
1206	·270	Houses, yards, & gardens.
1207	·828	Arable & road.
1208	1·170	Arable.
1209	·972	Wood.
1210	·370	Houses, yards, & gardens (Masons' Lodge).
1211	·131	House and garden (Post Office).
1212	1·202	Wood.
1213	2·419	Arable.
1214	·208	Houses, yard, & garden (Burnland).
1215	5·933	Arable & road.
	7647·451	*Carried forward.*

No. on Plan.	Area in Acres.	Description.
	7647·451	*Brought forward.*
1216	6·211	Arable.
1217	4·324	Arable.
1218	7·182	Arable, stream, &c.
1219	10·089	Arable & waste.
1220	·796	Houses, yard, & gardens (Mackie's-steps).
1221	·091	House, yard, & garden.
1222	·322	Heathy pasture.
1223	4·813	Arable & streams.
1224	5·281	Arable.
1225	2·053	Statute labor road.
1226	6·763	Arable.
1227	·778	Houses, yards, & garden (Northside of Cairnie).
1228	8·606	Arable & road.
1229	·113	House, yard, & garden.
1230	6·735	Arable & road.
1231	5·184	Arable & waste.
1232	8·031	Arable.
1233	7·843	Arable.
1234	8·897	Arable.
1235	8·560	Arable.
1236	1·088	Arable.
1237	·118	Pond.
1238	8·910	Arable & stream.
1239	8·807	Arable.
1240	2·718	Arable & waste.
1241	4·427	Arable.
1242	3·002	Arable, waste, and stream.
1243	2·334	Arable, waste, and stream.
1244	3·903	Arable & stream.
1245	4·907	Arable.
1246	4·569	Arable.
1247	3·944	Arable.
1248	5·939	Arable.
1249	1·659	Arable.
1250	2·293	Arable.
1251	2·293	Arable.
1252	2·804	Arable.
1253	·436	Wood & marsh.
1254	5·700	Arable.
1255	2·557	Arable.
1256	2·889	Arable & waste.
1257	·774	Houses, yard, & garden (Leddachcroft).
1258	4·375	Arable, wood, & rough pasture.
	7830·569	*Carried forward.*

No. on Plan.	Area in Acres.	Description.	No. on Plan.	Area in Acres.	Description.
	7830·569	*Brought forward.*		8029·689	*Brought forward.*
1259	·343	Houses & gardens.	1304	3·407	Arable.
1260	4·041	Arable.	1305	12·516	Arable & road.
1261	4·806	Arable & rough pasture.	1306	·270	Houses, yard, & garden (Roadside of Easter Cairnie).
1262	1·648	Arable & rough pasture.	1307	7·516	Arable & road.
1263	2·107	Arable.	1308	1·456	Arable.
1264	·171	Houses, yards, & gardens (Slack of Larg).	1309	·159	Houses, garden, &c.
			1310	4·704	Arable & stream.
1265	2·587	Arable.	1311	5·504	Arable & stream.
1266	1·006	Arable.	1312	6·648	Arable, rough pasture, & stream.
1267	2·422	Arable.			
1268	3·109	Arable.	1313	1·393	Arable & waste.
1269	2·147	Arable & waste.	1314	·334	Arable.
1270	1·559	Arable.	1315	·265	Houses, yard, & garden.
1271	·125	Houses, ruin, & yard.			
1272	9·785	Public road.	1316	1·078	Arable.
1273	·495	Arable, house, & garden.	1317	1·424	Arable & waste.
			1318	2·823	Arable.
1274	·865	Wood.	1319	1·912	Arable.
1275	·152	Arable, garden, & ruin.	1320	·228	Houses, yard, & garden.
1276	2·448	Arable.			
1277	3·141	Arable.	1321	·298	Houses, yards, gardens, &c. (Easter Elrick).
1278	2·026	Arable.			
1279	3·788	Arable.			
1280	2·541	Arable.	1322	1·786	Arable.
1281	2·298	Arable.	1323	·994	Arable.
1282	5·751	Arable.	1324	·736	Arable.
1283	1·849	Arable.	1325	1·206	Wood.
1284	5·589	Arable.	1326	·757	Arable.
1285	1·054	Arable.	1327	1·171	Occupation road.
1286	3·607	Arable.	1327a	·313	Road.
1287	·583	Occupation road.	1328	2·819	Arable.
1288	3·779	Arable.	1329	3·380	Wood.
1289	3·969	Arable & road.	1330	1·051	Arable.
1290	3·452	Arable.	1331	1·245	Arable & road.
1291	3·422	Arable.	1332	2·584	Arable & road.
1292	·505	Wood.	1333	1·790	Arable.
1293	2·829	Arable.	1334	·268	Houses, yard, & garden (Wester Elrick).
1294	66·243	Heathy pasture & moss.			
1295	3·168	Arable.	1335	·298	Houses, yards, gardens, &c.
1296	5·905	Arable & moss.			
1297	4·819	Arable.	1336	·853	Arable.
1298	10·202	Arable.	1337	·642	Houses, yard, & garden (Broadstraik Inn).
1299	9·920	Arable.			
1300	4·167	Arable.	1338	·895	Arable.
1301	·509	House, garden, and arable.	1339	1·058	Arable.
			1340	·199	Houses, yards, & gardens.
1302	·165	House, yard, & garden.			
1303	4·023	Arable.	1341	1·392	Arable & stream.
	8029·689	*Carried forward.*		8107·061	*Carried forward.*

No. on Plan.	Area in Acres.	Description.
	8107·061	*Brought forward.*
1342	2·153	Arable & stream.
1343	·748	Arable.
1344	·039	House & yard (Leddach T.P.)
1345	·447	Houses, yards, & gardens.
1346	4·676	Arable & moss.
1347	·334	Houses, yard, garden, & ruin.
1348	6·273	Arable & road.
1349	2·657	Arable & road.
1350	·168	Wood.
1351	6·138	Arable, road, & wood.
1352	·241	House, yard, & gardens.
1353	·416	House, arable, & rough pasture.
1354	9·356	Arable & moss.
1355	1·863	Arable.
1356	7·399	Arable & heathy pasture.
1357	5·359	Arable.
1358	4·928	Arable.
1359	·090	Garden & arable.
1360	·335	Houses, yards, & gardens (Broadstraik).
1361	3·820	Arable & stream.
1362	·292	Occupation road.
1363	1·119	Arable.
1364	1·324	Arable.
1365	4·754	Arable.
1366	2·969	Arable.
1367	1·257	Wood & house.
1368	8·614	Arable & road.
1369	8·888	Arable.
1370	·057	House, yard, & garden.
1371	·166	Arable.
1372	·197	Arable.
1373	7·835	Arable & stream.
1374	·106	Pond.
1375	1·105	Wood.
1376	1·795	Houses, yards, garden, &c.
1377	·404	Arable.
1378	1·232	Ornamental ground & wood.
1379	·381	Arable.
1380	·773	Garden.
1381	·232	Wood.
1382	·275	Garden.
	8208·276	*Carried forward.*

No. on Plan.	Area in Acres.	Description.
	8208·276	*Brought forward.*
1383	4·171	Arable.
1384	·135	Wood.
1385	2·873	Moss & road.
1386	9·075	Arable, heathy pasture, & moss.
1387	7·391	Arable.
1388	2·311	Arable.
1389	·131	Wood, stream, &c.
1390	·157	Houses, yard, & garden.
1391	4·837	Arable, heathy pasture, & stream.
1392	·999	Wood, arable, and stream.
1393	7·990	Arable & rough pasture.
1394	7·909	Arable.
1395	8·026	Arable.
1396	8·791	Arable.
1397	3·899	Arable, stream, &c.
1398	·366	Heathy pasture.
1399	4·423	Arable.
1400	5·777	Arable & road.
1401	·648	Houses, yard, & garden (Burnside).
1402	·398	Houses, yard, & garden (Westburn of Fiddie).
1403	4·507	Arable & stream.
1404	5·208	Arable & stream.
1405	·107	House & gardeu.
1406	·240	Occupation road.
1407	3·320	House, garden, and arable.
1408	11·530	Heathy pasture, arable, moss, &c.
1409	·395	House & arable (Fiddie T.P.)
1410	5·694	Arable.
1411	8·731	Arable & road.
1412	4·205	Arable.
1413	4·376	Arable.
1414	5·712	Arable.
1415	17·150	Arable, heathy pasture, garden, &c.
1416	1·281	Arable & road.
1417	·426	Arable.
1418	3·635	Rough pasture & gravel pit.
1419	4·696	Houses & arable.
	8369·796	*Carried forward.*

No. on Plan.	Area in Acres	Description.
	8369·796	*Brought forward.*
1420	5·000	Arable.
1421	4·280	Houses, wood, &c. (Westhill House).
1422	10·948	Arable.
1423	12·017	Arable.
1424	·632	Arable.
1425	·688	Arable.
1426	1·200	Arable, house, & garden.
1427	·784	Arable.
1428	·255	Houses, yard, & garden (Independent Chapel).
1429	·899	Arable.
1430	·241	House, garden, and rough pasture.
1431	·172	House, yard, garden, &c.
1432	10·769	Arable.
1433	·121	House & garden.
1434	12·307	Arable.
1435	3·990	Arable.
1436	3·443	Arable.
1437	·056	Houses & yard.
1438	·151	Houses, yard, & garden.
1439	5·615	Arable.
1440	2·368	Arable.
1441	2·024	Arable.
1442	·736	Arable.
1443	·213	Houses, yard, &c.
1444	·070	House & garden.
1445	·753	Arable.
1446	2·759	Arable.
1447	2·705	Arable.
1448	·055	House & garden.
1449	2·798	Arable.
1450	2·523	Arable.
1451	·298	Houses, yard, & garden (Cairnton Cottages, part of).
1452	1·733	Arable.
1453	1·636	Arable.
1454	·150	Arable.
1455	·156	Arable.
1456	1·023	Houses & arable.
1457	·660	Arable.
1458	·194	Arable.
1459	31·449	Moss, heathy pasture, &c.
	8497·667	*Carried forward.*

No. on Plan.	Area in Acres.	Description.
	8497·667	*Brought forward.*
1460	2·319	Moss, heathy pasture, &c.
1461	3·383	Heathy pasture & road.
1462	2·321	Arable.
1463	1·223	Arable & waste.
1464	1·063	Public road.
1465	5·049	Arable.
1466	6·535	Arable.
1467	·360	Occupation road.
1468	·456	Houses, yard, & garden (Fiddie, part of).
1469	·683	Arable.
1470	1·685	Arable.
1471	9·071	Arable.
1472	·121	House, yard, & garden.
1473	3·816	Moss & rough pasture.
1474	5·210	Arable.
1475	9·006	Arable & streams.
1476	·121	Arable.
1477	3·152	Arable & stream.
1478	3·876	Arable & stream.
1479	3·952	Arable.
1480	4·234	Arable.
1481	2·729	Arable.
1482	7·776	Arable.
1483	·185	Houses & yard (Fiddie, part of).
1484	3·663	Arable.
1485	5·068	Arable.
1486	4·377	Arable.
1487	2·419	Arable.
1488	1·304	Arable.
1489	1·559	Arable.
1490	·138	Wood.
1491	2·636	Arable & waste.
1492	2·662	Arable & waste.
1493	·665	Arable.
1494	1·250	Arable.
1495	1·107	Arable & house.
1496	·139	Yard & garden.
1497	·771	Statute labor road.
1498	1·336	Houses, arable, & road (Westhill, part of).
1499	·531	Arable.
1500	·576	Public road.
1501	·382	Arable.
1502	1·581	Arable.
1503	1·723	Arable.
1504	1·373	Arable.
	8611·253	*Carried forward.*

No. on Plan.	Area in Acres.	Description.
	8611·253	*Brought forward.*
1505	·611	Houses, yard, & gardens (Westhill, part of).
1506	·570	Arable.
1507	·115	House and gardens (School).
1508	2·787	Arable.
1509	4·004	Arable.
1510	2·194	Arable.
1511	·310	Houses, yard, & gar- (Cairnton Cottages, part of).
1512	·112	Houses & yard.
1513	·111	Houses & yard.
1514	3·247	Arable.
1515	·087	Arable.
1516	4·102	Arable.
1517	·776	Arable.
1518	5·040	Arable.
1519	2·328	Arable.
1520	2·580	Arable.
1521	3·012	Arable.
1522	4·355	Arable.
1523	4·282	Arable.
1524	5·558	Arable.
1525	5·888	Arable.
1526	2·826	Arable.
1527	4·030	Arable & stream.
1528	·401	Arable & stream.
1529	3·894	Arable.
1530	2·275	Arable.
1531	·663	Houses, garden, yard, & wood. (Broadiach.)
1532	·577	Houses, stream, yard, & wood. (Broadiach.)
1533	3·830	Arable & stream.
1534	4·006	Arable & stream.
1535	·074	House, yard, & garden.
1536	4·566	Arable & road.
1537	5·902	Arable.
1538	·147	House, yard, & gardens.
1539	4·715	Arable.
1540	4·852	Arable & ruin.
1541	·723	Houses, yard, garden, &c. (Lawsondale).
1542	5·247	Arable.
1543	5·204	Arable & road.
1544	5·735	Arable.
	8722·989	*Carried forward.*

No. on Plan.	Area in Acres.	Description.
	8722·989	*Brought forward.*
1545	12·671	Arable & moss.
1546	8·830	Moss & arable.
1547	6·828	Arable, moss, &c.
1548	4·094	Arable.
1549	9·645	Arable.
1550	·975	Moss.
1551	6·058	Heathy pasture & road.
1552	1·730	Arable.
1553	9·211	Arable, road, & stream.
1554	4·632	Arable.
1555	·483	Houses, yard, & gar- (Wormiewell).
1556	5·251	Arable, road, & stream
1557	3·194	Houses, garden, wood, stream, &c. (Garlogie, part of).
1558	·411	Wood.
1559	2·376	Arable & streams.
1560	·114	Houses, yard, & garden (School).
1561	·119	Wood.
1562	·587	Rough pasture and stream.
1563	·726	Occupation road.
1564	·772	Houses, yards, and gardens. (Garlogie (part of).)
1565	1·052	Houses, wood, garden, &c. (Garlogie (part of).)
1566	1·494	Houses, yards, gardens, &c. (Garlogie Mill).
1567	·336	Wood.
1568	1·146	Rough pasture.
1569	·465	Wood, &c.
1570	·350	Gardens.
1571	12·196	Arable.
1572	8·701	Arable.
1573	11·982	Arable & road.
1574	9·706	Arable.
1575	·580	Houses, yards, & gardens.
1576	1·638	Houses & yards.
1577	28·421	Arable & stream.
1578	2·997	Wood.
1579	·170	House, yard, & garden.
1580	11·182	Arable.
1581	6·072	Arable & stream.
1582	9·042	Arable & stream.
1583	5·924	Arable & road.
	8915·150	*Carried forward.*

No. on Plan.	Area in Acres.	Description.
	8915·150	*Brought forward.*
1584	·203	House and gardens (Roadside of Garlogie, part of).
1585	·727	Arable & road.
1586	·828	Arable.
1587	·186	House, yard, & gardens (Roadside of Garlogie, part of).
1588	·394	Arable.
1589	·185	Houses, yard, & garden (Roadside of Garlogie, part of).
1590	·414	Arable.
1591	·639	Wood.
1592	3·076	Wood, &c.
1593	1·335	Arable.
1594	2·388	Arable.
1595	2·213	Arable.
1596	3·742	Arable.
1597	4·343	Arable.
1598	4·457	Arable.
1599	1·485	Arable.
1600	1·531	Arable.
1601	·337	House & arable. (Roadside of Garlogie (part of).)
1602	·398	House, yard, & gardens. (Roadside of Garlogie (part of).)
1603	·548	Houses, yard, & gardens. (Roadside of Garlogie (part of).)
1604	·418	Houses, yard, & garden. (Roadside of Garlogie (part of).)
1605	9·357	Arable.
1606	9·350	Arable & heathy & rough pasture.
1607	5·543	Arable, heathy pasture, & stream.
1608	1·695	Arable.
1609	2·027	Arable & stream.
1610	4·279	Arable & stream.
1611	5·595	Arable & stream.
1612	2·868	Arable.
1613	2·814	Heathy pasture & road.
1614	14·002	Arable, road, stream, & gravel pit.
1615	2·251	Arable.
1616	2·490	Arable & stream.
1617	4·187	Arable & stream.
1618	1·301	Arable.
1619	1·069	Heathy pasture.
1620	1·256	Arable.
1621	3·437	Arable.
	9018·518	*Carried forward.*

No. on Plan.	Area in Acres.	Description.
	9018·518	*Brought forward.*
1622	3·928	Arable & road.
1622a	·135	Rough pasture.
1623	·329	Houses, yard, & garden (Torshinach Cottage).
1624	42·004	Wood & rough pasture.
1625	76·657	Arable, streams, and roads.
1626	·156	Houses, yard, & garden (Leucharbraes).
1627	89·693	Wood.
1628	4·021	Heathy pasture and arable.
1629	1·098	Public road.
1630	1·288	Heathy pasture.
1631	·235	Houses, yard, & gardens (Tillybreck).
1632	5·149	Arable.
1633	5·381	Arable.
1634	19·748	Arable, houses, &c.
1635	·400	Houses, yard, & garden.
1636	·230	Wood.
1637	1·514	Houses, yards, gardens, &c. (Cairnie, part of).
1638	·856	Houses, yards, gardens, &c. (Hatton).
1639	19·143	Arable.
1640	5·778	Arable.
1641	5·835	Arable.
1642	·122	House, yard, garden, &c.
1643	2·581	Arable.
1644	6·389	Wood.
1645	12·795	Arable.
1646	1·724	Arable.
1647	1·639	Arable.
1648	4·031	Private road.
1649	·167	Houses, yard, &c. (Woodside).
1650	1·984	Arable.
1651	6·021	Arable & road.
1652	7·434	Arable & road.
1653	14·911	Wood.
1654	4·256	Heathy pasture & road.
1655	·346	Houses, yard, & garden.
1656	1·558	Arable.
1657	3·417	Arable.
	9371·471	*Carried forward.*

No. on Plan.	Area in Acres.	Description.
	9371·471	*Brought forward.*
1658	3·897	Arable.
1659	·268	Houses, yard, & garden (Newcroft).
1660	2·903	Arable.
1661	2·674	Arable.
1662	2·706	Arable.
1663	13·917	Arable & heathy pasture.
1664	8·769	Arable.
1665	31·561	Heathy pasture.
1666	3·770	Arable.
1667	1·645	Arable.
1668	1·407	Arable & road.
1669	·415	Houses, yard, & garden (Latch).
1670	19·836	Arable, house, &c.
1671	·421	Houses, yard, gardens, &c. } Cairnie (part of).
1672	·060	House, garden, & yard. } Cairnie (part of).
1673	·083	Garden.
1674	6·796	Arable & road.
1675	8·672	Arable.
1676	1·655	Rough pasture, house, stream, &c.
1677	·141	House, yard, & garden.
1678	12·345	Arable & stream.
1679	10·156	Arable.
1680	7·532	Arable & stream.
1681	5·691	Arable & stream.
1682	3·805	Arable.
1683	5·197	Arable.
1684	6·606	Arable & stream.
1685	4·964	Arable & stream.
1686	·643	Occupation road.
1687	3·797	Arable & road.
1688	5·126	Moss, road, & stream.
1689	4·961	Arable & stream.
1690	2·228	Arable & stream.
1691	3·089	Moss.
1692	5·261	Moss, heathy pasture, &c.
1693	·199	House & garden.
1694	6·511	Arable.
1695	2·331	Moss.
1696	2·627	Moss.
1697	2·297	Arable & stream.
1698	2·112	Arable & stream.
1699	4·965	Arable.
1700	1·274	Rough pasture.
	9586·784	*Carried forward.*

No. on Plan.	Area in Acres.	Description.
	9586·784	*Brought forward.*
1701	4·319	Rough pasture, stream, &c.
1702	4·187	Arable & road.
1703	4·374	Arable.
1704	4·065	Arable.
1705	9·297	Arable.
1706	8·401	Arable.
1707	6·619	Arable, stream, and waste.
1708	5·919	Arable & stream.
1709	·274	Rough pasture.
1710	1·906	Arable.
1711	1·860	Arable, stream, &c.
1712	1·946	Houses, yards, garden, pond, &c. (Westside of Cairnie).
1713	1·526	Rough pasture & road.
1714	11·113	Arable.
1715	8·520	Arable.
1716	16·029	Trust road.
1717	8·420	Arable.
1718	9·504	Arable.
1719	·777	Occupation road.
1720	10·625	Arable.
1721	10·802	Arable.
1722	·839	Occupation road.
1723	10·277	Arable & waste.
1724	5·014	Arable.
1725	4·139	Arable.
1726	4·287	Arable & road.
1727	6·169	Arable & road.
1728	7·463	Arable & wood.
1729	7·337	Arable.
1730	7·260	Rough pasture & waste.
1731	11·680	Arable.
1732	3·720	Arable.
1733	25·437	Heathy pasture and streams.
1734	7·392	Arable.
1735	7·631	Arable.
1736	6·911	Arable.
1737	·181	House, yard, & garden.
1738	7·299	Arable & wood.
1739	11·307	Arable, road, & waste.
1740	9·094	Arable & waste.
1741	·481	Rough pasture.
1742	2·536	Statute labor road.
1743	9·997	Arable & waste.
1744	5·580	Arable & waste.
1745	5·171	Arable & stream.
	9884·469	*Carried forward.*

No. on Plan.	Area in Acres.	Description.	No. on Plan.	Area in Acres.	Description.
	9884·469	*Brought forward.*		10095·572	*Brought forward.*
1746	1·376	Houses, arable, &c. (Eastside of Cairnie, part of).	1787	6·984	Arable.
			1788	7·813	Arable.
			1789	1·638	Occupation road.
1747	·977	Occupation road.	1790	8·838	Arable.
1748	9·857	Arable.	1791	5·575	Arable.
1749	7·660	Arable & waste.	1792	5·083	Wood.
1750	3·002	Wood, &c.	1793	6·511	Arable.
1751	11·542	Arable.	1794	7·066	Arable & road.
1752	·803	Rough pasture.	1795	·544	Houses, yard, garden, &c. (Woolhillock).
1753	9·207	Arable.			
1754	4·760	Arable.	1796	4·437	Arable & road.
1755	13·826	Arable & waste.	1797	29·075	Heathy pasture.
1756	·227	Houses, ruins, & yard (South Sunnybrae).	1798	38·580	Wood.
			1799	3·210	Arable & waste.
1757	10·560	Arable.	1800	·890	Arable.
1758	4·611	Arable.	1801	1·837	Arable.
1759	4·836	Arable.	1802	7·630	Arable & stream.
1760	7·591	Arable, rough pasture, &c.	1803	6·224	Arable & stream.
			1804	1·268	Whins, road, & stream.
1761	·796	Wood.	1805	5·973	Statute labor road.
1762	·221	Wood.	1806	4·386	Arable & waste.
1763	1·551	Houses, yards, garden, pond, &c. (Wester Ord).	1807	6·320	Arable.
			1808	10·320	Arable & heathy pasture.
1764	12·266	Arable, house, rough pasture, &c.	1809	1·987	Arable & stream.
			1810	1·107	Arable & stream.
1765	7·359	Arable.	1811	3·142	Rough pasture and stream.
1766	11·543	Moss, streams, &c.			
1767	9·487	Arable & stream.	1812	3·618	Arable, road, & stream.
1768	3·823	Arable & stream.	1813	3·565	Arable.
1769	·127	Occupation road.	1814	7·173	Arable.
1770	11·011	Rough pasture.	1815	5·211	Arable & stream.
1771	·166	Wood.	1816	15·461	Arable, streams, and road.
1772	·528	Wood.			
1773	8·189	Arable.	1817	4·456	Arable.
1774	5·686	Arable.	1818	8·362	Arable, road, streams, &c.
1775	2·641	Wood & waste.			
1776	2·502	Rough pasture.	1819	·138	Houses, yard, & garden (Burnside).
1777	·236	Occupation road.			
1778	4·762	Arable.	1820	6·722	Arable, pond, stream, &c.
1779	5·103	Arable.			
1780	5·295	Arable.	1821	·208	Houses, yard, & garden (Damhead).
1781	7·524	Arable.			
1782	7·068	Arable.	1822	13·296	Arable & stream.
1783	6·601	Arable & waste.	1823	1·463	Arable.
1784	4·908	Arable.	1824	·054	Pond.
1785	·346	House, yards, & garden. (Hillhead of Cairnie (part of)).	1825	4·132	Rough pasture and streams.
1786	·529	Houses and yards. (Hillhead of Cairnie (part of)).	1826	2·649	Arable.
			1827	5·600	Arable.
	10095·572	*Carried forward.*		10354·118	*Carried forward.*

No. on Plan.	Area in Acres.	Description.	No. on Plan.	Area in Acres.	Description.
	10354·118	*Brought forward.*		10404·282	*Brought forward.*
1828	·427	Wood.	1844	5·134	Arable & road.
1829	3·409	Arable.	1845	3·227	Arable & garden.
1830	·392	Rough pasture.	1846	7·395	Arable & stream.
1831	·487	Public road.	1847	12·885	Arable & stream.
1832	·523	Wood & road.	1848	·489	Houses, yard, & road (Broadwater).
1833	·327	Arable & waste.			
1834	·221	Waste.	1849	7·044	Arable.
1835	5·447	Arable.	1850	7·203	Arable.
1836	6·379	Arable, wood, & road.	1851	2·603	Arable & moss.
1837	2·484	Houses, yards, gardens, &c. (Easter Ord).	1852	3·778	Arable & stream.
			1853	6·281	Arable & stream.
			1854	5·082	Arable & stream.
1838	1·149	Wood, houses, and streams.	1855	·384	Houses, yard, & garden (Inverord).
1839	·506	Arable.	1856	11·621	Arable.
1840	2·652	Arable.	1857	6·526	Arable & stream.
1841	8·042	Arable & stream.	1858	9·342	Arable, road, & stream.
1842	2·953	Arable & stream.	1859	6·910	Arable & streams.
1843	14·766	Arable & stream.			
				10500·186	
	10404·282	*Carried forward.*			

RECAPITULATION.

10114·173	Land.
131·397	Public roads.
254·616	Water.
10500·186	Total area of the Parish of Skene, in the Co. of Aberdeen.
1·256	Area of the Parish of Skene, within the Freedom of Aberdeen.

INDEX TO PLACES

IN THE

PARISH OF SKENE.

COUNTY OF ABERDEEN.

Name of Place.	No. of Sheet. 6-inch scale.	No. of Sheet. 25·344-inch scale.	Descriptive Remarks.
Auchinclech	LXXIV.	2	A large farmsteading.
Back Mains	LXXIII.	4	Five crofts.
Bervie	,,	4	A farmsteading.
Berryhill	LXXIV.	6	A farmsteading.
Bridge-end	,,	3	A smithy & dwelling house.
Broadshade	,,	6	A farmsteading.
Broadtree	,,	7	A farmsteading.
Broadiach	,,	11	A farmsteading.
Broadstraik	,,	10	A farmsteading.
Broadstraik Inn	,,	10	
Broadwater	LXXXV.	2	A farmsteading.
Broomhill	LXIV.	16	A farmsteading.
Burnhaugh	LXXIV.	9	A small farmsteading.
Burnhead	,,	7	A farmsteading.
Burnland	,,	10	A small farmsteading.
Burnlandcroft	,,	10	A small farmsteading.
Burnside	,,	10	A small farmsteading.
Burnside	,,	15	A cottage.
Burnside of Wester Cairnie	,,	10	A small farmsteading.
Cairnie	,,	13	A few dwelling houses.
Cairnton Cottages	,,	11	Two small farmsteadings.
Camps	,,	9, 13	
Church	,,	5	The parish church.
Cloch More	,,	2	A large boulder.
Concraig	,,	2	A large farmsteading.
Craigedairg	LXXIII.	8	A farmsteading, two dwelling houses, and a corn mill.
Craigston	LXXIV.	7	A farmsteading.
Crossroads of Auchinclech	,,	2	Cottages.
Damhead	,,	15	A small farmsteading.
Drum Stone	,,	1	
Drumstone	,,	1	A farmsteading.
Easter Elrick	,,	10	A small farmsteading.
Easter Fornet	,,	1	A small farmsteading.
Easter Letter	LXIV.	15, 16	A small farmsteading.
Easter Mains	LXXIV.	7	A farmsteading.

Name of Place.	No. of Sheet. 6-inch scale.	No. of Sheet. 25·344-inch scale.	Descriptive Remarks.
Easter Ord	LXXIV.	15	A farmsteading & corn mill.
Easter Skene	,,	5	A mansion.
Easter Terryvale	,,	1	A small farmsteading.
East Gask	,,	9	A farmsteading.
East Kirktown	,,	5	A farmsteading.
East Lochside	,,	5	A farmsteading.
Eastside of Cairnie	,,	14	Two tenements & a farmstead-[ing.
Fiddie	,,	11	A large farmsteading.
Fiddie T.P.	,,	10	
Forestershill	,,	6	A dwelling house.
Free Church	,,	5	
Free Church School	,,	10	
Free Church School	LXXIII.	4	
Garlogie	,,	16	A hamlet.
Garlogie Mill (spinning)	,,	16	
Greystone	,,	4	Four dwelling houses.
Gullymoss	LXXIV.	6	A farmsteading.
Gullymosscroft	,,	6	A small dwelling house.
Hatton	,,	13	A farmsteading.
Hillhead	LXIV.	15	A small farmsteading.
Hillhead of Cairnie	LXXIV.	14	A farmsteading.
Hillhead of Concraig	,,	2	A farmsteading.
Hill of Keir	,,	6	A farmsteading.
Howcroft	,,	9	A farmsteading.
Howemoss	,,	5	A farmsteading.
Independent Chapel	,,	10	
Inverord	LXXXV.	2	A farmsteading.
Jock's Grave	LXXIV.	9	
Kilnhillock	,,	10	A farmsteading.
Kinmundy	,,	7	A mansion.
Kirktonbridge Cottages	,,	9	
Kirkville	,,	5	A mansion.
Latch	,,	14	Cottars' houses.
Lawsondale	,,	11	A small farmsteading.
Leddachcroft	,,	10	A small farmsteading.
Letter	LXIV.	15, 16	A district.
Leucharbraes	LXXIV.	13	A farmsteading.
Line of Skene	LXXIII.	4	A number of tenements.
Little Gask	LXXIV.	9	A farmsteading.
Lochee	,,	5	
Loch-head	,,	5	A farmsteading.
Loch-house	LXXIII.	8	A dwelling house.
Lochside	LXXIV.	5	A farmsteading.
Loch of Skene	,,	5	

Name of Place.	No. of Sheet. 6-inch scale.	No. of Sheet. 25·344-inch scale.	Descriptive Remarks.
Mackie's-steps	LXXIV.	10	A small farm house.
Mains of Keir	,,	6	A farmsteading.
Mains of Kinmundy	,,	7	A farmsteading.
Mains of Skene	LXXIII.	4	A large farmsteading.
Manse	LXXIV.	5	The parish manse.
Masons' Lodge	,,	10	A dwelling house.
Milbouie	,,	1	A large farmsteading.
Mill of Birsack	LXV.	14	A farmsteading & corn mill.
Milton of Garlogie	LXXIII.	12	A farmsteading & corn mill.
Nether Affloch	,,	8	A large farmsteading.
Nether Terryvale	,,	4	A large farmsreading.
Netherton of Garlogie	LXXIV.	9	Two small farmsteadings.
Newcroft	,,	14	A small farmsteading.
Newtown	LXXIII.	4	A farmsteading.
Newton of Auchinclech	LXXIV.	2	A farmsteading.
Newton Cottage	,,	2	
North Fornet	LXV.	13	A farmsteading.
North Bank	LXXIV.	1	A small farmsteading.
North Gask	,,	9	A small dwelling house.
North Side	,,	7	A farmsteading.
Northside of Cairnie	,,	10	A farmsteading.
Post Office	,,	10	
Roadside	,,	9	A farmsteading.
Roadside of Easter Cairnie	,,	10	Two small farmsteadings.
Roadside of Garlogie	,,	13	Several cothouses.
Rogerhill	,,	5	A farmsteading.
Sclattiebrae	,,	7	A farmsteading.
Skene	,,	5	A village.
Skeue House	LXXIII.	4	A large mansion.
Slack of Larg	LXXIV.	10	A small farmsteading.
Souterhill	,,	6	A farmsteading.
South Bank	,,	5	A farmsteading.
South Fornet	LXV.	13	A large farmsteading.
South Sunnybrae	LXXIV.	14	A dwelling house.
Springhill	,,	9	A farmsteading.
Standingstones	,,	9	A farmsteading.
Sunnybrae	,,	6	A farmsteading.
Tillybreck	,,	13	A small dwelling house.
Torshinach Cottage	,,	13	
Upper Affloch	LXXIII.	8	A large farmsteading.
Upper Terryvale	LXXIV.	1	A small farmsteading.
Wantonwells	LXXIII.	8	A small farmsteading.
Westburn of Fiddie	LXXIV.	10	A small farmsteading.
Wellside	,,	7	A farmsteading.

Name of Place.	No. of Sheet.		Descriptive Remarks.
	6-inch scale.	25·344-inch scale.	
Westhill	LXXIV.	11	A farmsteading.
Westhill House	,,	10	A mansion.
Wester Elrick	,,	10	A small farmsteading.
Wester Fornet	LXIV.	16	A farmsteading.
Wester Kinmundy	LXXIV.	7	A farmsteading.
Wester Letter	LXIV.	15	A farmsteading.
Wester Millbouie	LXXIV.	1	A small farmsteading.
Wester Ord	,,	14	A large farmsteading.
Westside of Cairnie	,,	14	A large farmsteading.
Whitestone	,,	9	A farmsteading.
Woodside	,,	13	A farmsteading.
Woolhillock	,,	14	A small farmsteading.
Wormiewell	,,	11	A small farmsteading.